

PHASE I ENVIRONMENTAL SITE ASSESSMENT

FOR

BLYTHEWOOD INDUSTRIAL SITE

TMS # 15005-01-01, 15006-01-01, 15007-01-01, 15008-01-01, 15004-01-01, 12500-02-06, 12600-03-23, 12600-03-20, 15100-01-06, 15100-03-04, 15106-01-01, 15100-03-07, 15100-03-08, 15100-03-03, 15000-01-01, 15101-01-01, 15100-03-01, 15100-01-07, AND 15100-04-04

RICHLAND COUNTY, SC


PREPARED FOR

**RICHLAND COUNTY ECONOMIC DEVELOPMENT
1201 MAIN STREET
SUITE 1110
COLUMBIA, SC 29201**

MARCH 2023

T&H J – 27015.0007

Prepared by:



THOMAS & HUTTON

TABLE OF CONTENTS

1.0	Executive Summary	1
2.0	Introduction	3
2.1	Purpose	3
2.2	Scope Of Services	3
2.3	Significant Assumptions	3
2.4	Limitations And Exceptions	4
2.5	Special Terms And Conditions	6
2.6	User Reliance	6
3.0	Site Descriptions	7
3.1	Location And Legal Description	7
3.2	Site And Vicinity General Characteristics	7
3.3	Current Use Of The Property	9
3.4	Description Of Structures, Roads, And Other Improvements	9
3.5	Current Uses Of Adjoining Properties	9
4.0	User Provided Information	11
4.1	Review Of Titles And Judicial Records	11
4.2	Specialized Knowledge Or Experience By The User	11
4.3	Actual Knowledge Of The User	11
4.4	Reason For A Significantly Lower Purchase/Lease Price	11
4.5	Commonly Known And Reasonable Obtainable Information	11
4.6	Historical Documents	11
5.0	Records Review	13
5.1	Federal Files	13
5.2	State And Other Files	14
5.3	Open Dumps	17
5.4	Aerial Photography Review	18
5.5	Land Title Records Review	19
5.6	Activity Use Limitations	19
5.7	Sanborn Map Review	19
5.8	Vapor Intrusion	19
6.0	Site Reconnaissance	20
6.1	Site Reconnaissance	20
6.2	Site Observations	23
7.0	Interviews	26
7.1	Interview With User's Representative	26
7.2	Correspondence With SCDHEC Representative	26
8.0	Findings	27
9.0	Opinions	28

10.0	Conclusions	29
11.0	Deviations And Data Gaps	31
12.0	Additional Services	31
13.0	References	32
14.0	Signature Of Environmental Professional	33
15.0	Qualifications Of Environmental Professional.....	34

APPENDICES

APPENDIX A Exhibits

Exhibit A – Site Location Map
Exhibit B – Aerial Location Map
Exhibit C – Topographic Map
Exhibit D – Soil Map
Exhibit E – FEMA Map
Exhibit F – NWI Map

APPENDIX B EDR Records Search Reports

Radius Map Report
Environmental Lien and AUL Search
Certified Sanborn Map Report
EDR DataMap Well Search Report
Aerial Photo Decade Package
Historical Topographical Map Report
City Directory Image Report

APPENDIX C Photographs 1 Through 78

APPENDIX D Freedom of Information Act Request

APPENDIX E Signature of Environmental Professional

APPENDIX F Qualifications of Environmental Professional

1.0 EXECUTIVE SUMMARY

Thomas & Hutton was retained by Richland County Economic Development to conduct a Phase I Environmental Site Assessment (ESA) on an approximately 1,299-acre +/- property, that consist of 19 Richland County tax parcel numbers, defined as TMS #15005-01-01, 15006-01-01, 15007-01-01, 15008-01-01, 15004-01-01, 12500-02-06, 12600-03-23, 12600-03-20, 15100-01-06, 15100-03-04, 15106-01-01, 15100-03-07, 15100-03-08, 15100-03-03, 15000-01-01, 15101-01-01, 15100-03-01, 15100-01-07, and 15100-04-04. The parcel defined as TMS #15100-04-04 is located between Community Road and U.S. Highway 77, south of the Public Storage facility, while the remainder of the subject property is located on Community Road and is approximately 0.37-miles southwest of the intersection with U.S. Highway 77 and Blythewood Road, Blythewood, South Carolina in Richland County (subject property). The Phase I ESA was completed in accordance with the guidelines set forth by the American Society for Testing and Materials (ASTM) Standard of Practice for Environmental Site Assessment: Phase I Environmental Site Assessment Process (Designation E1527-13).

Section 3.0 - Site Description, Section 4.0 - User Provided Information, Section 5.0 - Record Review, Section 6.0 - Site Reconnaissance, and Section 7.0 - Interviews provided the basis for the findings (Section 8.0), and conclusions (Section 10.0), of this Phase I ESA. Using the practically reviewable reasonably ascertainable information along with visual observations, the findings with respect to recognized environmental conditions are as follows.

On-site concerns and recognized environmental conditions:

- The Property has been used for agricultural and silvicultural purposes since at least 1938. The potential use and storage of agricultural/silvicultural chemicals and private dump sites cannot be ruled out; however, no evidence of environmental impacts or past chemical use was observed during the site reconnaissance. If chemicals were applied in accordance with manufacturer's recommendations, residuals remaining in soils would be expected to be similar across the Property. Application of agricultural/silvicultural chemicals for intended use is not considered a release and therefore not a REC. However, the potential presence of agricultural/silvicultural chemicals above government use or exposure criteria and the potential presence of these chemicals should be a consideration when evaluating business environmental risk and future land use.
- There are some areas of miscellaneous illegal dumping of metal and plastics, which will need to be removed and disposed of properly, but this is not considered a recognized environmental concern based on the visual inspection of the material present. If staining or stressed vegetation is noted during or after removal, the Environmental professional should be contacted.
- Based on available information, Thomas & Hutton did not identify the likely presence of an on-site recognized environmental condition for the subject property.

Off-site concerns and recognized environmental conditions:

- Based on available information, Thomas & Hutton identified one (1) offsite Controlled Recognized Environmental Condition for the subject property. The Kings Laboratory Inc. is located approximately 0.176 miles to the north of the subject property at an equal or higher elevation. This site was a former small-scale chemical manufacturing plant that was in operation from 1970 to 2000. Environmental assessment and remediation activities were initiated at the site in 1982. The last round of remediation was completed in 2010 and resulted in significant reduction of contaminant concentrations at the site. Since then, activities at the site have included post remediation monitoring. According to the Groundwater Monitoring Report dated February 2021, the direction of groundwater flow is to the north-northeast, away from the subject property. Given the proximity of this site to the subject property, this site is considered to be a controlled recognized environmental condition for the subject property. Additional sampling and groundwater monitoring is not suggested at this time since groundwater monitoring is being performed by DHEC and has shown that the direction of groundwater flow is away from the subject property. South Carolina DHEC evaluations and determinations for the King Laboratories site should be monitored.

Given the presence of the off-site controlled recognized environmental condition, associated business risks should be considered, and further investigation and actions may be warranted. A discussion of possible business risk considerations is located in Section 9.0 of this report.

2.0 INTRODUCTION

2.1 Purpose

The Phase I ESA was conducted to identify, to the extent feasible, recognized environmental conditions associated with the approximately 1,299-acre +/- property, that consist of 19 Richland County tax parcel numbers, defined as TMS #15005-01-01, 15006-01-01, 15007-01-01, 15008-01-01, 15004-01-01, 12500-02-06, 12600-03-23, 12600-03-20, 15100-01-06, 15100-03-04, 15106-01-01, 15100-03-07, 15100-03-08, 15100-03-03, 15000-01-01, 15101-01-01, 15100-03-01, 15100-01-07, and 15100-04-04. The parcel defined as TMS #15100-04-04 is located between Community Road and U.S. Highway 77, south of the Public Storage facility, while the remainder of the subject property is located on Community Road and is approximately 0.37-miles southwest of the intersection with U.S. Highway 77 and Blythewood Road, Blythewood, South Carolina in Richland County. For the purpose of this ESA recognized environmental conditions means the presence or likely presence of any hazardous substances or petroleum products on the property under conditions that indicate an existing release, a past release, or a material threat of a release of any hazardous substances or petroleum products into structures on the property, or onto the ground, into the ground water or surface water of the subject property. A historical recognized environmental condition is a past release of any hazardous substances or petroleum products that has occurred in connection with the property and has been addressed to the satisfaction of the applicable regulatory authority or meeting unrestricted use criteria established by a regulatory authority, without subjecting the property to any required controls.

2.2 Scope of Services

The scope of services for the ESA included the following tasks:

1. Review the reasonably ascertainable regulatory agency environmental database reports and confirm the location and distance of problem sites to the property during the walking inspection of the property;
2. Review of selected, available standard historical sources such as topographic maps, available aerial photographs, environmental reports, etc.;
3. Perform a visual reconnaissance of the property and surrounding properties to search for evidence of prior or ongoing sources of contamination;
4. Interview available individuals familiar with past and present property uses activities, and operations; and
5. Preparation of the Phase I ESA report in ASTM E1527-13 format summarizing the assessment observations and findings.

2.3 Significant Assumptions

The opinions included herein are based on practical review of reasonable and ascertainable information obtained during the investigation and our experience on similar projects. If additional information becomes available, we request the opportunity to review the information, reassess the potential concerns, and modify our opinions and conclusions.

Significant assumptions refer to assumptions that can have an impact on conclusions drawn by an environmental professional. The significant assumptions made in conducting this Phase I ESA are as follows:

- Thomas & Hutton performed a walk-through of the open spaces present at the Site for reconnaissance. Based on these methods, Thomas & Hutton did not encounter any conditions to suggest that the unobserved portions of the subject property were significantly different from observed portions of the subject property. Therefore, we assume the parts not inspected by Thomas & Hutton are similar in all aspects to those parts of the subject property that were inspected during the site visit.
- The slope of the groundwater table, without interference from pumping or injections, often approximates land surface topography in the area where the subject property is located. Therefore, groundwater movement is assumed to be in approximately the same direction as the topographic slope.

2.4 Limitations and Exceptions

2.4.1 Limitations

In connection with the tasks performed during this assessment, Thomas & Hutton has exercised reasonable efforts to employ the highest professional standards applicable in the industry today. The findings and conclusions provided in this Phase I ESA Report are based on the results of the site reconnaissance, review of regulatory and historical records, and interviews with persons knowledgeable of the subject property and properties in the surrounding area. Thomas & Hutton cannot guarantee however, that the review of land histories has necessarily yielded complete or usable information, or that our preliminary evaluation of the site conditions revealed all possible sources of contamination. Because of these and other limitations, this study has included the application of judgment to scientific principles. To that extent certain results of this work may be based on subjective interpretations. There can be no assurance that definitive or desired results have been obtained, or that they are supportive of any given course of action. The information provided under this assessment is not to be construed as legal advice.

ASTM E1527-13 defines a "recognized environmental condition (REC)" as "the presence or likely presence of any hazardous substances or petroleum products in, on or at a property: 1) due to release to the environment, 2) under conditions indicative of a release to the environment; or 3) under conditions that pose a material threat of a future release to the environment."

A "de minimis condition" is a condition that generally does not represent a threat to human health or the environment and that generally would not be the subject of an enforcement action if brought to the attention of appropriate governmental agencies. De minimis conditions are not recognized environmental conditions nor controlled recognized environmental conditions.

ASTM E1527-13 defines a "controlled recognized environmental condition (CREC)" as a recognized environmental condition resulting from a past release of hazardous substances or petroleum products that has been addressed to the satisfaction of the applicable regulatory authority (for example, as evidenced by the issuance of a no further action letter or equivalent, or meeting risk-based criteria established by regulatory authority), with hazardous substances or petroleum products allowed to remain in place subject to the implementation of required controls (for example property use restrictions, activity and use limitations, institutional controls, or engineering controls). A condition identified as a controlled recognized environmental condition does not imply that the Environmental Professional has evaluated or confirmed the adequacy, implementation or continued effectiveness of the required control that has been, or is intended to be, implemented.

ASTM E1527-13 defines a "historic recognized environmental condition (HREC)" as a past release of any hazardous substances or petroleum products that has occurred in connection with the property and has been addressed to the satisfaction of the applicable regulatory authority or meeting unrestricted residential use criteria established by a regulatory authority, without subjecting the property to any required controls (for example property use restrictions, activity and use limitations, institutional controls, or engineering controls). Before calling the past release a historical recognized environmental condition, the Environmental Professional must determine whether the past release is a recognized environmental condition at the time of the Phase I Environmental Site Assessment is conducted (for example, if there has been a change in the regulatory criteria).

ASTM E1527-13 defines a "business environmental risk" as "a risk which can have a material environmental or environmentally-driven impact on the business associated with the current or planned use of a parcel of commercial real estate, not necessarily limited to those environmental issues required to be investigated in this practice".

Where access to portions of the Site or to structures on the Site was unavailable or limited, Thomas & Hutton renders no opinion and accepts no responsibility for assessment of the condition of these portions of the Site, including specifically, but not limited to, the presence of hazardous substances or petroleum products at these locations. In addition, Thomas & Hutton renders no opinion concerning the presence or absence of hazardous substances or petroleum products where direct observation of any part of the subject property, or structure on the subject property, is limited by physical obstructions.

2.4.2 Exceptions

Exceptions to this Phase I ESA include non-scope items, such as but not totally inclusive of:

- No testing of soil, groundwater, surface water, air, debris, asbestos containing material, lead-based paint, radon, solid waste, hazardous waste, raw material, or product has been performed specifically for the investigation.
- A chain of title search for the property was not conducted as part of this assessment and is considered the responsibility of the user.
- Wetland delineation was not conducted or evaluated as part of this assessment.
- Endangered species survey was not conducted as part of this assessment. Cultural and historic resource studies were not performed as part of this assessment.

2.5 Special Terms and Conditions

No attempts have been made to independently verify information obtained during the investigation. There were no special terms or conditions applied to this Phase I ESA.

2.6 User Reliance

The Phase I ESA is a preliminary assessment that attempts to document the presence of any potential or actual threats to the environment (recognized environmental conditions) and is not a complete characterization of the property's environmental situation. The Phase I ESA should not be relied upon to completely characterize the property's total environmental situation. The Phase I ESA cannot entirely eliminate all uncertainties regarding the potential for contamination of the soil, groundwater, or surface water. The Phase I ESA is performed to reduce the level of uncertainty and recognizes reasonable limits of time and cost. The findings provided in this Phase I ESA Report will assist the user and user's legal counsel in evaluating potential environmental risks that are associated with property transactions.

This report is provided for the exclusive use of Richland County Economic Development, and their subsidiaries and/or affiliates. This report is not intended to be used or relied upon in connection with other projects or by other unidentified third parties. The use of this report by any undesignated third party or parties will be at such party's sole risk and Thomas & Hutton disclaims liability for any such third-party use or reliance.

According to ASTM E1527-13, certain components of the Phase I ESA will expire 180 days from the date of that component and will require updating if the date of property acquisition exceeds this time period. The entire report will expire in one year. The following table lists the dates for pertinent components.

Component	Date of Initiation	Shelf Life
Environmental Database Search	March 7, 2023	180 days
Site Reconnaissance	March 8, 2023	180 days
Interviews	March 10, 2023	180 days
Environmental Lien Search	March 3, 2023	180 days
Declaration by Environmental Professional	March 13, 2023	365 days

3.0 SITE DESCRIPTIONS

3.1 Location and Legal Description

This property is comprised of nineteen (19) parcels that total approximately 1,299-acres +/- and are defined as TMS #15005-01-01, 15006-01-01, 15007-01-01, 15008-01-01, 15004-01-01, 12500-02-06, 12600-03-23, 12600-03-20, 15100-01-06, 15100-03-04, 15106-01-01, 15100-03-07, 15100-03-08, 15100-03-03, 15000-01-01, 15101-01-01, 15100-03-01, 15100-01-07, and 15100-04-04. The parcel defined as TMS #15100-04-04 is located between Community Road and U.S. Highway 77, south of the Public Storage facility, while the remainder of the subject property is located on Community Road and is approximately 0.37-miles southwest of the intersection with U.S. Highway 77 and Blythewood Road, Blythewood, South Carolina in Richland County.

3.2 Site and Vicinity General Characteristics

3.2.1 Topography

The subject property is located at an elevation ranging from 345 feet at the southwestern corner to 560 feet above mean sea level (msl) at the most northwestern boundary of the subject property. The general topographic gradient in the area of the subject property is southwest. The general topographic setting of the subject property is illustrated on the USGS 7.5-minute series topographic quadrangle maps for the 2020 Blythewood Quadrangle.

3.2.2 Soils

The U.S. Department of Agriculture Soil Conservation Service (SCS) classification indicates the soil types in the area of the subject property are primarily Troup, Blanton, Nason, Pelion, Herndon, Lakeland, Johnston, Chewacla, Georgeville, State, and Fuquay (Exhibit D in Appendix A). These soil types are generally very poorly drained to excessively drained and are classified as Hydrological Group Class A, B, C, A/D, B/D, and C/D.

Hydrological Group Class A - High infiltration rates and low runoff potential when thoroughly wet, typically have less than 10 percent clay and more than 90 percent sand or gravel, and a high rate of water transmission.

Hydrological Group Class B - moderate infiltration, deep and moderately deep, moderately well and well drained soils with moderately coarse textures.

Hydrological Group Class C - Low infiltration rates when thoroughly wetted, consist chiefly of soils with a layer that impedes downward movement of water, soils are moderately fine to fine texture, low rate of water transmission.

Hydrological Group Class A/D - For drained areas, high infiltration rates and low runoff potential when thoroughly wet, typically have less than 10 percent clay and more than 90 percent sand or gravel, and a high rate of water transmission. For poorly drained areas, high runoff potential and very slow infiltration rates, soils are clayey, have a high water table, or are shallow to an impervious layer.

Hydrological Group Class B/D - For drained areas, moderate infiltration, deep and moderately deep, moderately well and well drained soils with moderately coarse textures. For poorly drained areas, high runoff potential and very slow infiltration rates, soils are clayey, have a high water table, or are shallow to an impervious layer.

Hydrological Group Class C/D - For drained areas, low infiltration rates when thoroughly wetted, consist chiefly of soils with a layer that impedes downward movement of water, soils are moderately fine to fine texture, low rate of water transmission. For poorly drained areas, high runoff potential and very slow infiltration rates, soils are clayey, have a high water table, or are shallow to an impervious layer.

3.2.3 Geology

The subject property is geologically located in the Piedmont Physiographic Region of South Carolina. The region is comprised of plateaus, relatively flat, raised areas of land. They are usually horizontal rises of rock, which were raised by forces of Earth. In South Carolina the Piedmont region comprises one third of the area of SC and is typically hilly country containing many monadnocks. A monadnock is an isolated hill of bedrock rising conspicuously above the general level of the surrounding area. The Piedmont is underlain by metamorphic rocks of various origins that were folded during the Paleozoic as the North American and African plates converged.

3.2.4 Hydrology

The property is generally well drained. Storm water runoff from the subject property travels as sheet flow towards the southwest and eventually to Beasley Creek, located along the eastern boundary of the northern portion, through the central area, and then along the western boundary of the southern portion of the subject property.

3.2.5 Hydrogeology

Typically, groundwater flow in the surficial aquifer beneath a site will follow a subdued replica of the surface topography, thus suggesting a probable flow towards the southwest (Exhibit C in Appendix A).

3.2.6 Floodplain

The subject property is located on Panels 45079C0110L, 45079C0128L, and 45079C0136L of the Flood Insurance Rate Map for Richland County, South Carolina (Effective 12/21/2017). The map was prepared by the Federal

Emergency Management Agency (FEMA). The map indicates that the majority of the subject property is located in Flood Zone X. The map also indicates that areas within Beasley Creek and its tributaries, which is located in the regulatory floodway zone, are located in Flood Zone AE. Flood Zone X indicates that the area has minimal flood hazard and is outside the Special Flood Hazard Area (SFHA) and at a higher elevation than that of the 0.2-percent-annual-chance-flood. Flood Zone AE indicates that the area has high-risk for flooding and is at base elevation of the 1.0-percent-annual-chance-flood.

3.3 Current Use of the Property

The subject property is primarily heavily wooded with multiple open fields and retention ponds, and large areas of shrub and brush. Two vacant residential structures and multiple sheds are located on the property, along with farming tractors, equipment, and Richland County Public Works trucks. Refer to Section 6 - Site Reconnaissance and Section 7 - Interviews for additional detail concerning property uses and operations.

3.4 Description of Structures, Roads, and Other Improvements

The subject property can be accessed by two (2) locked gates and unimproved access roads, located off Blythewood Road, and by three (3) locked gates and unimproved access roads off Community Road. A dilapidated house with a tin roof and shingle-like exterior siding is located centrally in the north region of subject property, to the south of retention pond #1. A vacant brick house, that is currently being utilized by Richland County Public Works, is located at the very north of the subject property, off Blythewood Road. This residential property consists of multiple outbuildings, a residential septic tank, and an aboveground water well. Remnants of a presumed residential dwelling were observed in a clearing off Locklier Road, just south of the dilapidated house. A portion of a powerline easement splits the subject property through the middle from east to west. A Fairfield Electric Substation is located off Community Road, along the eastern border of the subject property.

Utilities available at the subject property include electricity, natural gas, water, and sewer. Electricity and natural gas are provided by Dominion and water and sewer are provided by City of Columbia. Refer to Exhibits B in Appendix A for a site aerial, Section 6 - Site Reconnaissance, and Section 7 - Interviews for additional detail concerning the subject property.

3.5 Current Uses of Adjoining Properties

The subject property is situated in a mixed-use area including undeveloped, residential, and commercial properties.

Blythewood Road, residential dwellings, Muller Road Middle School, Fairfield Electric Cooperative, Cobblestone Park Tennis and Amenities Center, and Sandy Level Baptist Church forms the northern boundary of the subject property.

Blythewood Masonic Lodge No. 395, undeveloped land, and a Public Storage facility forms the northern portion of the east boundary; Community Road forms

the central portion of the east boundary, and Northpoint Court forms the southern portion of the eastern boundary of the subject property.

JTEKT North America, Scientific Games, Patterson Fan Co., Smith Dray Line Movers of Blythewood, and undeveloped land, form the southern boundary of the subject property.

Undeveloped land, residential dwellings, and Smith Pond form the western boundary of the subject property.

Parcel with TMS #15100-04-04, is bounded to the north by a Public Storage facility; to the east by U.S. Highway 77; to the south by undeveloped land; and to the west by Community Road. The subject property location is shown on Exhibit A in Appendix A. An aerial of the subject property location is shown on Exhibit B in Appendix A.

4.0 USER PROVIDED INFORMATION

The purpose of this section is to report the tasks performed by the user Mr. Jeff Ruble, Director of Richland County Economic Development, Inc., and communicated to the environmental professional, which includes review of titles and judicial records, specialized knowledge or experience by the user, actual knowledge of the user, reason for a significantly lower purchase/lease price, and commonly known and reasonable obtainable information. Mr. Ruble responded to the requirements of this section. Refer to Section 7 - Interviews for additional details concerning Mr. Ruble's interview.

4.1 Review of Titles and Judicial Records

Recorded land title records for recording or filing environmental liens or activity and use limitations have been reviewed by the user to identify the existence of such environmental liens or activity and use limitations and have found no environmental liens or activity use limitations that are material to recognized environmental conditions in connection with the property.

4.2 Specialized Knowledge or Experience by the User

The user has communicated all specialized knowledge or experience that is material to recognized environmental conditions in connection with the property to the environmental professional. Mr. Ruble was not aware of any recognized environmental conditions in connection with the property. Mr. Ruble stated in the user questionnaire that there were trace pesticides used in farming practices during a previous phase I in 2003, but that no recommendations were made for remedial actions.

4.3 Actual Knowledge of the User

The user has no actual knowledge of any environmental liens or activity use limitations (AULs) encumbering the property or in connection with the property.

4.4 Reason for a Significantly Lower Purchase/Lease Price

The user has compared the purchase/lease price of the subject property to the fair market value of the property and believes that the purchase/lease price has not been influenced by any contamination by hazardous substances or petroleum products.

4.5 Commonly Known and Reasonable Obtainable Information

The user has communicated commonly known or reasonably obtainable information within the local community about the property that is material to recognized environmental conditions in connection with the property to the environmental professional.

4.6 Historical Documents

S&ME conducted a Phase I Environmental Site Assessment for the southern portion of the subject property, dated December 18, 2015, and a Phase I Environmental

Site Assessment for the northern portion of the subject property, dated July 9, 2018, as provided by the Client. These assessments found no evidence of any recognized environmental conditions for the subject property.

The 2018 Phase I Environmental Site Assessment stated that a former 250-gallon nonregulated heating oil Underground Storage Tank (UST) was previously located on the eastern side of the residence. The property owner contracted to have the UST removed on May 23, 2018. Soil samples collected during the UST closure did not indicate petroleum impact above regulatory benchmarks or screening levels. Based on this information, the former UST was not considered a Recognized Environmental Condition.

5.0 RECORDS REVIEW

A search was performed on federal and state files for environmental problem sites within ASTM standard E 1527-13 search radius. For this search records were obtained from Environmental Data Resources, Inc. The complete Environmental Data Resources, Inc. reports are provided in Appendix B. The database search resulted in two (2) Federal listing and six (6) State listings at the subject property or within the designated search radius of the subject property.

5.1 Federal Files

The federal environmental data is a compilation of data that identifies environmental problem sites and activities from the records of the United States Environmental Protection Agency (USEPA). The data contained here is the result of a search of an Environmental Data System including but not limited to the following USEPA records:

1. The National Priorities (Superfund) List (NPL) is USEPA's database of uncontrolled or abandoned hazardous waste sites identified for priority remedial actions under the Superfund program. To be included on the NPL, a site must either meet or surpass a predetermined hazard ranking score, be chosen as a state's top-priority site, or meet all three of the following criteria: (1) US Department of Health and Human Services issues a health advisory recommending that people be removed from the site to avoid exposure; (2) USEPA determines that the site represents a significant threat; and (3) USEPA determines that remedial action is more cost effective than removal action.
2. The Comprehensive Environmental Response, Compensation and Liability Index System (CERCLIS) is the EPA's compilation of the sites for which USEPA has or is investigating a release of hazardous substances. These sites may be subject to review in accordance with the terms and conditions of the Comprehensive Environmental Response, Compensation and Liability Act of 1980 (Superfund Act).
3. The Resource Conservation and Recovery Information System (RCRIS) contains information regarding: (1) Large Quantity Generators (LQG); (2) Treatment, Storage, and Disposal (TSD) facilities; and (3) Small Quantity Generators (SQG), and Transporters, which are required to register their hazardous waste activity under the Resource Conservation and Recovery Act (RCRA). The RCRA Program identifies and tracks hazardous waste from the point of generation to the point of disposal.
4. The Emergency Response Notification System (ERNS) is a national computer database system that is used to store information on the release of hazardous substances into the environment. The ERNS reporting system contains preliminary information on specific releases, including the spill location, the substance released, and the responsible party.
5. No Further Remedial Action Planned Report (NFRAP) contains information pertaining to Sites that have been removed from the EPA's CERCLIS Database.

Two (2) properties were identified within the specified radii in in EDR's search of NPL, RCRIS-LQG, RCRIS-TSD, RCRA CORRACTS, NFRAP, or ERNS sites exist within the

search radius. The respective search radii were as follows: NPL - 1.0 mile; RCRIS-SG – 0.25 mile; RCRIS-TSD - 0.5 mile; RCRIS-LG – 0.25 mile; CERCLIS - 0.5 mile; NFRAP - 0.5 mile; RCRA-CORRACTS – 1 mile; SEMS – 1 mile; and ERNS – property only.

Database	Radius Search	Sites Found
RCRA Large Quantity Generators (RCRA-LQG) Database of RCRA hazardous waste handlers that generate 1,000 kg or more of non-acute hazardous waste or more than 1.0 kg of acutely hazardous waste. This data comes from the EPA.	0.25 miles	1
RCRA Small Quantity Generators (RCRA-SQG) The RCRA-SQG is a list of facilities that generate between 100 kg and 1,000 kg of hazardous waste per month. This data comes from the EPA.	0.25 miles	1

The listed RCRA-LQG site that was identified within the designated search radius (0.25 miles) are:

- Constantia Hueck Foils LLC, 1111 Northpoint Boulevard, located approximately 0.209 miles to the south of the subject property at an equal or higher elevation. The property is not within groundwater flow and has a history of compliance. Given the regulatory status, down-gradient relationship, and site-separation distance, this site is not considered to be a recognized environmental condition for the subject property.

The listed RCRA-SQG site that was identified within the designated search radius (0.25 miles) are:

- Koyo Bearings North America LLC, 1006 Northpoint Blvd, is located approximately 0.128 miles to the southeast of the subject property at an equal or higher elevation. This site manufactures mechanical power transmission equipment for motor vehicle metal stamping. This site has not had a history of compliance violations or releases and is not within groundwater flow. Given the regulatory status, down-gradient relationship, and site-separation distance, this site is not considered to be a recognized environmental condition for the subject property.

5.2 State and Other Files

The state environmental data is a compilation of data that identifies environmental problem sites and activities from the records of the South Carolina Department of Health and Environmental Control (SCDHEC). The data contained here is the result of a search of SCDHEC records, including but not limited to:

1. The Underground Storage Tank (UST) list is a comprehensive listing of all registered underground storage tanks located in the state of South Carolina.
2. The Leaking Underground Storage Tank (LUST) list is a comprehensive listing if all reported leaking underground storage tanks located in the state of South Carolina.

3. The Hazardous Waste Sites (HWS) list is a summary listing pertaining to those facilities located in the state of South Carolina that have been deemed hazardous to the public health and welfare by SCDHEC.
4. The South Carolina Permitted Landfills (SWF) list is a summary of information pertaining to all active and inactive licensed solid waste facilities within the state of South Carolina.
5. The South Carolina Environmental Facility Information System (SCEFIS) integrates information on environmental facilities, permitting, violations, enforcement actions, and compliance activities to support regulatory requirements, and target environmental quality improvements for the water, air, solid waste, and house waste program areas.
6. The Brownfields Public Record (BROWNFIELDS) lists properties where response actions under the South Carolina Hazardous Site Reuse and Redevelopment Act and planned, ongoing or completed.
7. The South Carolina Groundwater Contamination Inventory (SCGWCI) is any site that has groundwater contamination over a federal MCL.
8. The South Carolina Drycleaning Facility Restoration Trust Fund is used to access, prioritize and clean up contaminated registered drycleaning sites.
9. The SCDHEC Bureau of Land and Waste Management established the RCR registry to help monitor and maintain sites that have conditional remedies. A Conditional Remedy is an environmental remedy that includes certain qualifications. These qualifications are divided into two major categories: Remedies requiring Land Use Controls and Conditional No Further Actions.
10. The VCP lists sites from SCDHEC that are Voluntary Cleanup Sites.

Six (6) properties were identified within the specified radii in in EDR's search of the UST, LUST, HWS, GWCI, INDIAN LUST, INDIAN UST, FEMA UST, INDIAN VCP, US BRONWFIELDS, DEBRIS REGION 9, ODI, INDIAN ODI, US CDL, SC CDL, US HIST CDL, LIENS 2, HMIRS, SC SPILLS, SC SPILLS 80, SC SPILLS 90, DOT OPS, DOD, AND CONSENT.

Sites identified in EDR's review of these databases are summarized below.

Database	Radius Search	Sites Found
State Hazardous Waste Sites (SHWS) Inventory of hazardous waste sites. This information comes from SCDHEC.	1.0 miles	1
Leaking Underground Storage Tank Sites (LUST) Inventory of reported releases from underground storage tanks in the state. This information is provided by SCDHEC.	0.50 miles	3
Groundwater Contamination Inventory (GWCI) Inventory of hazardous waste sites. This information comes from SCDHEC.	0.50 mile	1
Aboveground Storage Tank Sites (AST) Inventory of registered aboveground storage tanks in the state. This information is provided by SCDHEC.	0.25 miles	1
Underground Storage Tank Sites (UST) Inventory of registered underground storage tanks in the state. This information is provided by SCDHEC.	0.25 miles	4

The listed SHWS site that was identified within the designated search radius (1.0 miles) is:

- Cobblestone, 1240 Syrup Mill Road, is located approximately 0.614 miles to the north-northwest of the subject property at an equal or higher elevation. This site is a portion of the Kings Laboratory Inc. site, which is discussed below.
- Kings Laboratory Inc., ¼ miles west of I-77 N, is located approximately 0.176 miles to the north of the subject property at an equal or higher elevation. This site was a former small-scale chemical manufacturing plant that was in operation from 1970 to 2000. All buildings were removed, and the site was leveled in 2006. On August 12, 2022, Minda Hornosky, Project Manager in the State Remediation Section was contacted concerning the site. Environmental assessment activities were initiated at the site in 1982 and completed in 2009. Remediation activities at the site have included soil removal, a soil-vapor-extraction program, an air-injection program, and Oxygen Release Compound (ORC) injection. The ORC injection was completed in 2010 and resulted in significant reduction of contaminant concentrations at the site. Since then, activities have included post remediation monitoring. According to the Groundwater Monitoring Report dated February 2021, the direction of groundwater flow is to the north-northeast, away from the subject property. As of March 10, 2023, site remediation efforts are still ongoing with no change to the property or groundwater. Given the proximity of this site to the subject property, this site is considered to be a controlled recognized environmental condition for the subject property.

The listed LUST sites that were identified within the designated search radius (0.50 miles) are:

- Santee Cooper, Old Blythewood Road, is not mapped in the correct location in the EDR Radius Map Report. The site is actually located at 924 Langford Road, approximately 4.5 miles to the east of the subject property at a lower or equal elevation. This site had two (2) underground storage tanks (USTs) that were abandoned September 14, 1993, that consisted of one (1) 2,000-gallon diesel fuel tank and one (1) 5,000-gallon gasoline tank. This site also reported one (1) release on September 27, 1993, and was issued a No Further Action (NFA) on July 25, 1995. There are no longer any tanks on the property. Given the regulatory status, down-gradient relationship, and site-separation distance, this site is not considered to be a recognized environmental condition for the subject property.
- Coca Cola Bottling Co, 1001 Northpoint Boulevard, is located approximately 0.288 miles to the southeast of the subject property at an equal or higher elevation. This site has two (2) underground storage tanks that are currently abandoned. This consist of one (1) 5,000-gallon gasoline UST and one (1) 2,000-galllon diesel fuel UST. This site had a reported release on September 23, 2003, and was issued an NFA on the same day. Given the regulatory status, down-gradient relationship, and site-separation distance, this site is not considered to be a recognized environmental condition for the subject property.

- Computer Science Corp, 10301 Highway 21, is located approximately 0.433 miles to the east-southeast of the subject property at an equal or higher elevation. This site had a recorded release on August 18, 1992, and an NFA was issued on October 6, 1993. Given the regulatory status, down-gradient relationship, and site-separation distance, this site is not considered to be a recognized environmental condition for the subject property.

The listed GWCI site that was identified within the designated search radius (0.5 miles) is:

- Kings Laboratory Inc., 424 Blythewood Road, is located approximately 0.176 miles to the north of the subject property at an equal or higher elevation. This site is discussed above.

The listed AST sites that were identified within the designated search radius (0.25 miles) are:

- Cooper Oil Company, 613 Blythewood Road, is located approximately 0.091 miles to the north-northwest of the subject property at an equal or higher elevation. No releases have been reported to regulatory personnel for this property. Given the regulatory status, this site is not considered to be a recognized environmental condition for the subject property.

The listed UST sites that were identified within the designated search radius (0.25 miles) are:

- Fairfield Electric Cooperative Inc, 701 Blythewood Road, is located approximately 0.054 miles to the northeast of the subject property at an equal or higher elevation. This site has two (2) underground storage tanks (UST's) that are currently in use. This consist of one (1) 10,000-gallon regular-gasoline UST and one (1) 10,000-gallon diesel fuel UST. No releases have been reported to date. Given the regulatory status and site-separation distance, this site is not considered to be a recognized environmental condition for the subject property.
- Santee Cooper, Old Blythewood Road, is located approximately 0.222 miles to the north-northwest of the subject property at an equal or higher elevation. This site is discussed above.
- Coca Cola Bottling Co, 1001 Northpoint Boulevard, is located approximately 0.288 miles to the southeast of the subject property at an equal or higher elevation. This site is discussed above.
- Computer Science Corp, 10301 Highway 21, is located approximately 0.433 miles to the east-southeast of the subject property at an equal or higher elevation. This site is discussed above.

5.3 Open Dumps

The Open Dump List is an inventory of facilities that do not comply with the EPA's Criteria for Classification of Solid Waste Disposal Facilities and Practices. The subject property is not on the list of open dumps. No other open dumps were observed within a 0.5-mile radius of the property.

5.4 Aerial Photography Review

A review of aerial photographs was conducted on February 28, 2023. The 1938, 1943, 1955, 1961, 1964, 1970, 1978, 1983, 1994, 2006, 2011, 2015, and 2019 Environmental Data Resources, Inc. aerial photographs show the subject property. A twelve-year gap is noted between 1943 and 1955, while a six-year gap is noted between the years of 1955 and 1961. A six-year gap is noted between 1964 and 1970 and an eight-year gap in aerial photography is noted between the years of 1970 and 1978. An eleven-year gap is noted between 1983 and 1994, while a twelve-year gap is noted between 1994 and 2006. The quality of evaluation of aerial photography is controlled by the photograph's scale and quality.

According to the 1937 historical topographic map, there are three (3) structures present in the east portion of the southern area of subject property, presumably residential dwellings. Two (2) more structures are seen in the north, presumably the current brick house and shed. There are also two (2) structures along an unimproved access road in the western part of the norther portion of subject property.

In the 1938 and 1943 aerials, the subject property appears undeveloped, and heavily wooded, with cleared areas for presumably silviculture. Blythewood Road is visible to the north of the property. Roadways are seen throughout the property. Water bodies on the subject property start to form in the north. All adjacent properties appear to also be silvicultural and heavily wooded.

In the 1955, 1961, and 1964 aerials, Locklier Road and the powerline easement are apparent. A presumably residential structure is present along the east boundary of the central area of property. A structure, that appears to be a shed, is present in the north. Three presumably residential structures are adjacent to the north of the subject property. The southern portion of the subject property is undeveloped and heavily wooded. Tributaries of Beasley creek are apparent.

In the 1970 aerial, the subject property consists of more cleared areas of land, and the multiple ponds become larger. A structure appears north of the present shed, presumably the current residential brick building. All other areas are unchanged. According to the 1971 historical topographic map, Community Road is not yet present, but the Masons Lodge, Sandy Level Baptist Church, and Fairfield Electric are visible.

In the 1978 aerial, the subject property is still predominantly undeveloped wood land with cleared area for silviculture. U.S. Highway 77 appears to the east, and more roadways throughout the subject property are evident. The structure to the east is no longer visible.

In the 1983 and 1994 aerial, the subject property is mostly unchanged. According to the 1990 historical topographic map, four (4) structures are present in the north of the side, adjacent to Sandy Level Baptist Church, as well as three (3) structures

along Locklier Road. One of the current dirt access roads from Community Road is also present with a structure. A structure is shown in the open field by pond #3, which corresponds to the remnants found on-site. Blythewood Road and U.S. Highway 77 are also visible. More structures are present on the adjacent north and northeast properties, presumably Cobblestone Tennis. Community Road is also visible to the east.

In 2006, the Public Storage facility to the east become apparent, along with the current structures to the south of the subject property. Residential structures in the west are become more developed.

In the 2011, 2015, and 2019 aeriels, the subject property is mostly unchanged. Fairfield Electric and Muller Road Middle School are apparent. More structures are visible to the south of the apparent brick house in the north. All other adjacent properties are evident and are undeveloped, residential, or commercial.

5.5 Land Title Records Review

The land chain of title search and final review was not undertaken as part of this assessment.

5.6 Activity Use Limitations

Reviews of Federal and State records indicate that no NPL liens or CERCLA liens were identified for the subject property. No engineering controls or institutional controls associated with hazardous substances or petroleum products in, on, or from the subject property were identified. The Activity Use Limitation Report is provided in Appendix B of this report.

5.7 Sanborn Map Review

The complete Environmental Data Resources, Inc. Certified Sanborn Map collection was searched for fire insurance maps covering the subject property. No Sanborn Maps were identified for the subject property.

5.8 Vapor Intrusion

Based on review of the readily available federal and state files and visual observation of adjoining properties it appears an offsite vapor encroachment condition associated with the subject property is unlikely to exist.

Visual reconnaissance of the subject property and interviews revealed no on-site historical activities that may present a possible vapor intrusion pathway. Additionally, the EDR VEC App was utilized to evaluate vapor intrusion potential for the subject site. The EDR VEC App provides integrated data, efficient analytical tools, and professional reports to assist in compliance with the requirements of ASTM E2600-10, "Standard Guide for Vapor Encroachment Screening on Property Involved in Real Estate Transactions."

6.0 SITE RECONNAISSANCE

Thomas & Hutton personnel conducted a visual reconnaissance of the subject property and surrounding areas on March 8, 2023. The purpose of the reconnaissance was to detect evidence of prior or ongoing activities that may result in a recognized environmental condition. Appendix C contains photographs that provide representative views of the subject property and surrounding area obtained during the subject property visit. The visual reconnaissance consisted of a drive of the roads within 1 mile of the subject property and a walk-through of the subject property.

6.1 Site Reconnaissance

Following are the observations made during the reconnaissance of the subject property and the surrounding area:

Subject Property

- The subject property consists of nineteen (19) parcels of property, TMS #15005-01-01, 15006-01-01, 15007-01-01, 15008-01-01, 15004-01-01, 12500-02-06, 12600-03-23, 12600-03-20, 15100-01-06, 15100-03-04, 15106-01-01, 15100-03-07, 15100-03-08, 15100-03-03, 15000-01-01, 15101-01-01, 15100-03-01, 15100-01-07, and 15100-04-04, which are located off Community Road (Photograph 69).
- The subject property can be accessed by two (2) locked gates, located off Blythewood Road, and by three (3) locked gates off Community Road (Photographs 1 and 43).
- The subject property is mostly heavily wooded land, with multiple large areas of clearing for silviculture, building, and farming, as well as areas of shrub and brush (Photographs 3, 4, 7, 11, 16, 17, 19, 26, 27, 29, 31, 38, 39, 40, 44, 53, 54, 58, 61, 62, 63, 64, 65, 68, 70, 71, 72, 73, 74, 77, and 78).
- The cleared area south of the Masons Lodge had a work truck and equipment present (Photograph 6).
- An empty 55-gallon transmission fluid drum with pitting was observed behind the truck and equipment on the cleared area of land. No leaking or staining to the ground was observed (Photograph 9).
- A ditch with standing water and buffers was observed along the clearing, just southwest of the truck and equipment. No oil sheen was noted (Photograph 8).
- A Fairfield Electric Substation is located off Community Road, along the eastern border of the subject property (Photograph 66).
- A powerline easement is located through the center of the subject property and splits it in half from east to west (Photographs 32, 33, 59, and 60).

- A small, shallow hole was observed in the cleared field, across from the powerline easement (Photograph 34).
- Unimproved access drives were observed around the entire subject property (Photographs 28, 30, 36, 42, 43, and 75).
- One unimproved access drive runs along the southeast border of retention pond #3, where a working, mobile pump was observed. Another access drive runs around the north of the pond, where a 330-gallon tote of unknown substance was observed near the water. No leaking or staining to the ground was evident (Photograph 22 and 25).
- A cleared, grassed field to the northeast of retention pond #3, was present with a tractor and haybales. Another open field was observed to the southwest of the pond (Photographs 20 and 26).
- A detention basin and six (6) retention ponds were observed around the northern portion of subject property (Photographs 10, 13, 18, 21, 41, 56 and 68).
- Two (2) temporary groundwater monitoring wells were observed at the center of the graded pad northwest of the detention pond. These were used to determine groundwater levels at the site (Photograph 12).
- A dilapidated, residential structure, with a tin roof and shingle-like exterior walls, was observed by retention pond #1. The age of this structure is unknown. Rubber tires were also observed under the house. Furnishings and pieces of wood were noted inside the structure (Photographs 14 and 15).
- A vacant house, that is currently being utilized by Richland County Public Works, is located along the northern boundary, on Blythewood Road. The house was not walked through due to business taking place. One shed with a well to the south is located to the south-southwest of the brick house. The trucks and work equipment and the second shed are located to the southeast of the house. The second 330-gallon tote with a salt brine, multiple cement tubes, and miscellaneous dumping are also present to the south of the house. No staining or leaking to the ground was observed. This house has a residential septic tank (Photographs 46, 47, 48, 49, 50, and 51).
- Remnants of what appears to be a past residential structure are located in a cleared area of land off of Locklier Road and east of pond #3 (Photograph 52).
- An empty motor oil bottle was observed along an eastern unimproved access drive in the central southern woods. No staining to the ground or leaves was observed (Photograph 76).
- Miscellaneous dumping of trash, building materials, hosing, old wood, tires, plastic, empty containers and cans, and plastic bags were observed throughout the subject property (Photographs 5, 23, 35, 55 and 57).

- Beasley Creek runs up the western boundary of the south area, through the central portion, and then up the eastern boundary of the north area of the subject property (Photographs 24, 37, and 67).
- There was no visual evidence (e.g., vent lines, fill connections) of any underground storage tanks located at the subject property.
- There was no visual evidence of spills, leaks, staining, stressed vegetation, or odors on the subject property.

Adjoining Property

- Two (2) transformers and a plastic cooler between them were observed near the northern most northeast boundary of the subject property. No ground staining was observed (Photograph 2).
- Muller Road Middle School is adjacent to the north of the subject property, across Blythewood Road (Photograph 45).
- Blythewood Road, residential dwellings, Fairfield Electric Cooperative Inc., Muller Road Middle School, Candle Lakes Academy LLC, Sandy Level Baptist Church, and heavily wooded areas are located to the north of the subject property (Photograph 45).
- Blythewood Masonic Lodge No. 395, undeveloped wooded land, a Public Storage facility, Community Road, and U.S. Highway 77 are located to the east of the subject property.
- Northpoint Court, JTEKT North America, Scientific Games, Patterson Fan Co., Smith Dray Line Movers of Blythewood, and undeveloped land are located to the south of the subject property.
- Undeveloped, heavily wooded land, Smith Pond, and residential dwellings are located to the west of the subject property.
- There is no visual evidence of any activities on any adjoining properties that would have an environmental impact on the subject property.

Area Property

- Area property is a mix of residential and commercial properties.
- There is no visual evidence of any activities that would have an environmental impact on the subject property.

6.2 Site Observations

Description	Reported or Observed On-Site?	Comments
Hazardous Substances and Petroleum Products in Connection with Identified Uses	No	N/A
Storage Tanks (USTs/ASTs)	No	N/A
Strong, Pungent, or Noxious Odors	No	N/A
Pools of Liquids	No	N/A
Drums	Yes	An empty 55-gallon transmission fluid drum was observed behind the work truck and equipment. No leaking or staining to the ground was observed.
Hazardous Substances and Petroleum Product Containers Not in Connection with Identified Uses	Yes	An empty motor oil bottle was observed along the access drive in the southern woods. No staining to the ground or leaves was observed.
Unidentified Substance Containers	Yes	A 330-gallon tote with an unknown substance, was observed along the northern portion of pond #3. A second tote of equal size, containing a salt brine for road de-icing, was observed along the side of shed #2, behind the currently in-use house. No leaking or staining to the ground was observed
Potential Polychlorinated Biphenyls (PCB)-Containing Equipment	Yes	Two (2) transformers and a plastic cooler were observed near the northern most northeast boundary of the subject property. No ground staining was observed.
Pits, Ponds, Lagoons, and Surface Waters	Yes	<p>The subject property has one (1) detention basin that is located southwest of the Public Storage facility, and seven (7) retention ponds located across the northern half of the property.</p> <p>A ditch with standing water and buffers was observed along the clearing west of the detention basin.</p> <p>No oil sheen was noted. Beasley Creek flows along the southern portion of the west boundary, through the</p>

		central area, and then up the northern portion of the east boundary.
Stained Soil or Pavement	No	N/A
Stressed Vegetation	No	N/A
Solid Waste	Yes	Dumped building material that consisted of rubber tires, bricks, hosing, and empty bottles, were located on the edge of the woods of a cleared area, northwest of the detention basin. Rubber tires were observed under the dilapidated house, while old furnishings and wood were observed inside the structure. Miscellaneous dumping of hosing (unknown material) was located to the southeast of pond #3, and miscellaneous domestic trash was observed by pond #5. Miscellaneous dumping of wood, rubber tires, plastic cooler, and empty cans with yellow/green water were observed just northeast of the small, shallow hole in the cleared field. Miscellaneous dumping, that includes a rubber tire, plastic buckets, containers, and old timber, was situated behind shed #2 of the brick house.
Utilities and Stormwater Management	No	N/A
Process/Industrial Wastewater Discharges	No	N/A
Wells	Yes	Two (2) groundwater monitoring wells were observed at the center of the clearing.
Septic Systems	Yes	It is presumed a residential septic system is located near the on-site residence on the northern portion of the subject property.
Hydraulic Equipment	Yes	A work truck and equipment were observed in the clearing northwest of the detention pond, and southeast of the vacant brick house. A tractor and mobile pump were observed around pond #3.
Contracted Maintenance Services	No	N/A
Other	Yes	A dilapidated, residential structure, with a tin roof and shingle-like exterior walls, was observed by pond #1. Another vacant brick house (currently

		<p>occupied by Richland County Public Works) was observed along the east portion of the north boundary. Around this parcel was a well, two (2) sheds, and work trucks and equipment. Remnants of what appears to have been a residential structure were located in the cleared field off Locklier Road and east of pond #3. The Fairfield Electric Substation was observed off Community Road and north of the powerline easement.</p>
--	--	--

7.0 INTERVIEWS

7.1 Interview with Owner and User's Representative

A written interview was conducted with the owner and user's representative, Mr. Jeff Ruble, Director, Richland County Economic Development, Inc., on March 10, 2023. Mr. Ruble addressed all of the questions relating to the property use and possible environmental conditions in connection with the subject property in good faith and to the extent of his knowledge. Mr. Ruble stated that presently and previously the site had been undeveloped and silvicultural. Mr. Ruble indicated that the on-site residential house is approximately 2,000 square feet, and that an old farmhouse had been torn down. Mr. Ruble did not have any knowledge that hazardous waste had been disposed on the subject property. Mr. Ruble did not have any direct knowledge of spills or chemical releases occurring on the subject property. Mr. Ruble was not aware of any environmental citations or enforcement actions related to the subject property. Mr. Ruble was not aware of any pending, threatened, or past litigation or administrative proceedings relevant to hazardous substances or petroleum products in, on, or from the subject property. Mr. Ruble was not aware of any activity and land use limitations that are placed on the subject property or that have been filed or recorded.

7.2 Correspondence with SCDHEC Representative

The SCDHEC Freedom of Information Office was contacted on March 1, 2023, concerning the subject property. An email was received from Karla Bishop from the Freedom of Information Office, stating that no files were located for the subject property.

On March 10, 2023, Minda Hornosky, Project Manager in the South Carolina Department of Health and Environmental Control (SCDHEC) State Remediation Section, was contacted via phone concerning the adjacent site, Kings Laboratory Inc. Ms. Hornosky stated that as of that date, no changes have occurred for this site regarding the remediation process.

8.0 FINDINGS

Based on Thomas & Hutton's visual reconnaissance of the subject property, review of land use history, review of regulatory files, and conduct of interviews the findings of the Phase I ESA are as follows:

On-Site Recognized Environmental Conditions

- The Property has been used for agricultural and silvicultural purposes since at least 1938. The potential use and storage of agricultural/silvicultural chemicals and private dump sites cannot be ruled out; however, no evidence of environmental impacts or past chemical use was observed during the site reconnaissance. If chemicals were applied in accordance with manufacturer's recommendations, residuals remaining in soils would be expected to be similar across the Property. Application of agricultural/silvicultural chemicals for intended use is not considered a release and therefore not a REC. However, the potential presence of agricultural/silvicultural chemicals above government use or exposure criteria and the potential presence of these chemicals should be a consideration when evaluating business environmental risk and future land use.
- There are some areas of miscellaneous illegal dumping of metal and plastics, which will need to be removed and disposed of properly, but this is not considered a recognized environmental concern based on the visual inspection of the material present. If staining or stressed vegetation is noted during or after removal, the Environmental professional should be contacted.
- Based on available information, Thomas & Hutton did not identify the likely presence of an on-site recognized environmental condition for the subject property.

Off-site concerns and recognized environmental conditions:

- Based on available information, Thomas & Hutton identified one (1) offsite Controlled Recognized Environmental Condition for the subject property. The Kings Laboratory Inc. is located approximately 0.176 miles to the north of the subject property at an equal or higher elevation. This site was a former small-scale chemical manufacturing plant that was in operation from 1970 to 2000. Environmental assessment and remediation activities were initiated at the site in 1982. The last round of remediation was completed in 2010 and resulted in significant reduction of contaminant concentrations at the site. Since then, activities at the site have included post remediation monitoring. According to the Groundwater Monitoring Report dated February 2021, the direction of groundwater flow is to the north-northeast, away from the subject property. Given the proximity of this site to the subject property, this site is considered to be a controlled recognized environmental condition for the subject property.

Given the presence of the off-site controlled recognized environmental condition, associated business risks should be considered, and further investigation and actions may be warranted. A discussion of possible business risk considerations is located in Section 9.0 of this report.

9.0 OPINIONS

The historical use of the property is primarily silvicultural. There are two (2) structures present and remnants of a presumed residence on the subject property. The age of the structures is unknown. Given the potential age of the structures, it is possible that hazardous building materials may be present (e.g., asbestos in roofing materials and lead based paint), which may represent a potential business risk related to the subject property. In the case of demolition, the structure should be evaluated for asbestos containing building materials and lead based paint prior to demolition. All demolition related materials should be handled, stored, and removed in a manner that will not impact the subject property. All demolition related waste streams should be handled, recycle, and/or disposed in accordance with applicable federal, state, and local regulations and laws.

There was some amount of minor miscellaneous dumping and large pieces of metal noted on the subject property which will need to be removed and disposed of properly but is not considered a recognized environmental concern based on the visual inspection of the material present. If staining or stressed vegetation is noted during or after removal, the Environmental Professional should be contacted.

Thomas & Hutton identified one (1) offsite Controlled Recognized Environmental Condition for the subject property. The Kings Laboratory Inc. facility is located approximately 0.176 miles to the north of the subject property at an equal or higher elevation. This site was a former small-scale chemical manufacturing plant that was in operation from 1970 to 2000. Environmental assessment and remediation activities were initiated at the site in 1982. The last round of remediation was completed in 2010 and resulted in significant reduction of contaminant concentrations at the site. Since then, activities at the site have included post remediation monitoring. According to the Groundwater Monitoring Report dated February 2021, the direction of groundwater flow is to the north-northeast, away from the subject property. Given the proximity of this site to the subject property, this site is considered to be a controlled recognized environmental condition for the subject property. Additional sampling and groundwater monitoring is not suggested at this time since groundwater monitoring is being performed by DHEC and has shown that the direction of groundwater flow is away from the subject property. South Carolina DHEC evaluations and determinations for the King Laboratories site should be monitored.

Other than the two residential structures, miscellaneous dumping, and the Controlled REC listed above, the Phase I ESA investigation did not identify any other recognized environmental conditions on the subject property that may be anticipated to have a potential environmental impact on the subject property.

10.0 CONCLUSIONS

We have performed a Phase I Environmental Site Assessment in conformance with the scope of limitations of ASTM Standard of practice E 1527-13 for the approximately 1,299-acre +/- property, that consist of 19 Richland County tax parcel numbers, defined as TMS #15005-01-01, 15006-01-01, 15007-01-01, 15008-01-01, 15004-01-01, 12500-02-06, 12600-03-23, 12600-03-20, 15100-01-06, 15100-03-04, 15106-01-01, 15100-03-07, 15100-03-08, 15100-03-03, 15000-01-01, 15101-01-01, 15100-03-01, 15100-01-07, and 15100-04-04. The parcel defined as TMS #15100-04-04 is located between Community Road and U.S. Highway 77, south of the Public Storage facility, while the remainder of the subject property is located on Community Road and is approximately 0.37-miles southwest of the intersection with U.S. Highway 77 and Blythewood Road, Blythewood, South Carolina in Richland County. Any exceptions to, or deletions from, this practice are described in Section 2.0 and Section 11.0 of this report.

This assessment revealed evidence of no onsite Recognized Environmental Conditions and one (1) offsite Controlled Recognized Environmental Condition in connection with an off-site property (Kings Lab Property).

11.0 DEVIATIONS AND DATA GAPS

During the review of standard historical property use information sources data failure occurred. Data failure is considered to occur when all the standard historical use information sources that are reasonably ascertainable and likely to be useful have been reviewed and yet the data objectives have not been met (i.e., all obvious uses of the property shall be identified at five-year intervals from the present, back to the property's first developed use or 1940, whichever is earlier). The historical source review did not identify property use information at five-year intervals back to 1940. However, given the available property use data, the data failure does not constitute a significant data gap and is not considered to have inhibited the overall evaluation of the subject property for recognized environmental conditions.

12.0 ADDITIONAL SERVICES

No additional services beyond the identified scope of work (Section 2.2) have been provided.

13.0 REFERENCES

All references to historical use sources, environmental record sources, and all other documentation are contained with the text of the relevant Sections of this report.

14.0 SIGNATURE OF ENVIRONMENTAL PROFESSIONAL

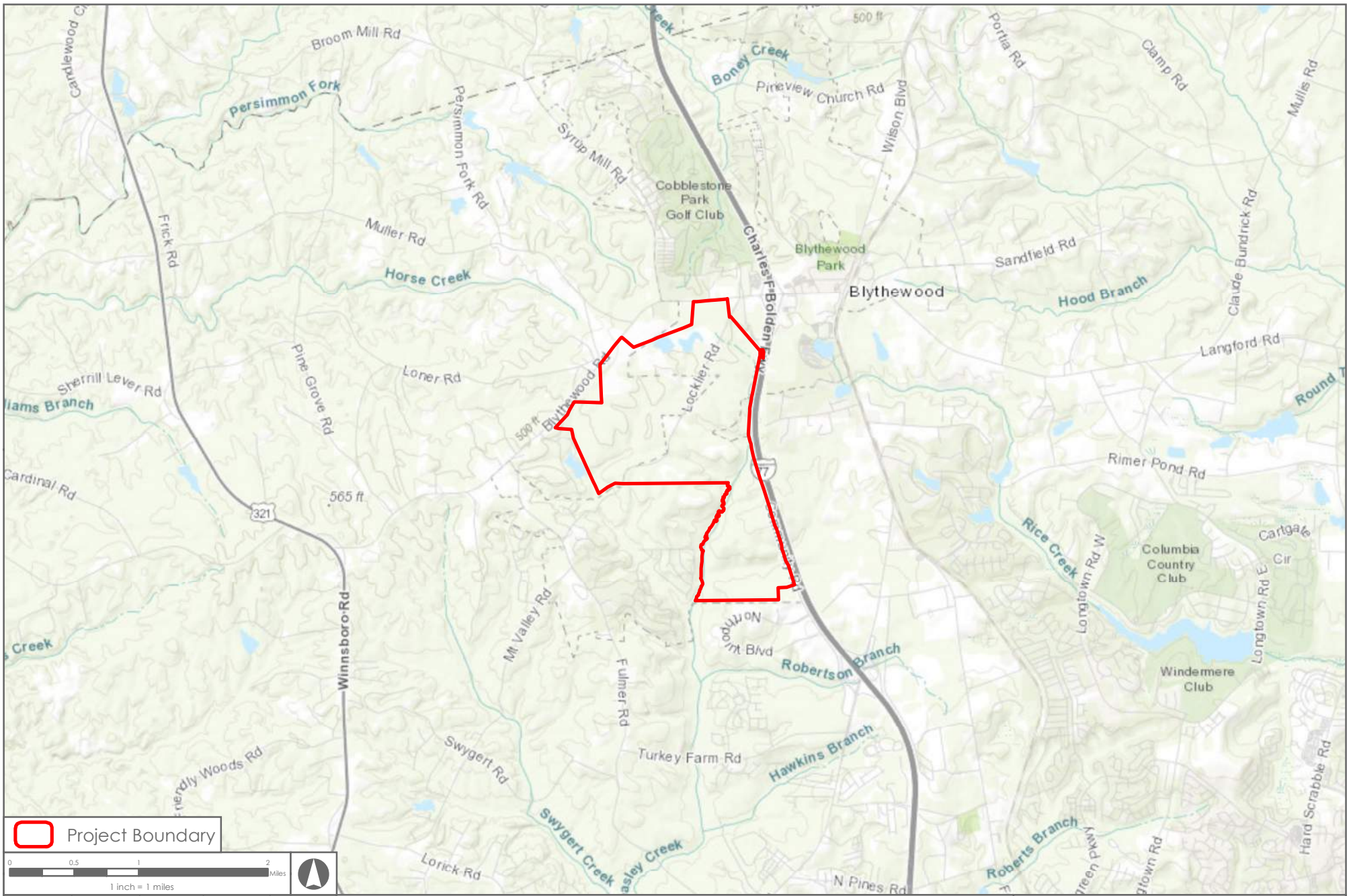
The signature of the Environmental Professional is provided in Appendix E.

15.0 QUALIFICATIONS OF ENVIRONMENTAL PROFESSIONAL


The qualifications of the Environmental Professional are summarized in Appendix F.

APPENDIX A

EXHIBITS



 Project Boundary



Job Num: 27015.0007 | Produced: 3/13/2023 | Produced by: MAD | Modified: 3/13/2023 | Modified by:
 File: Z:\27015\27015.0007\GIS\Mxd\ESA\Blythewood_SiteLocation_2020_Letter.mxd | Vertical Datum:
 Thomas & Hutton compiled the map information from the following sources:

Data	Source	Date

DISCLAIMER
 Where Thomas & Hutton is cited as the data source, the firm has created or verified the data. For all other sources cited, Thomas & Hutton used the data "as is" and made no independent investigation of the data, and makes no representation as to the accuracy or completeness of the data. Please see each source for available documentation of its respective datasets.
 Copyright © 2015 by Thomas & Hutton
 No part of this document may be reproduced without written permission from an officer of Thomas & Hutton.

Blythewood Industrial Site

Richland County, South Carolina

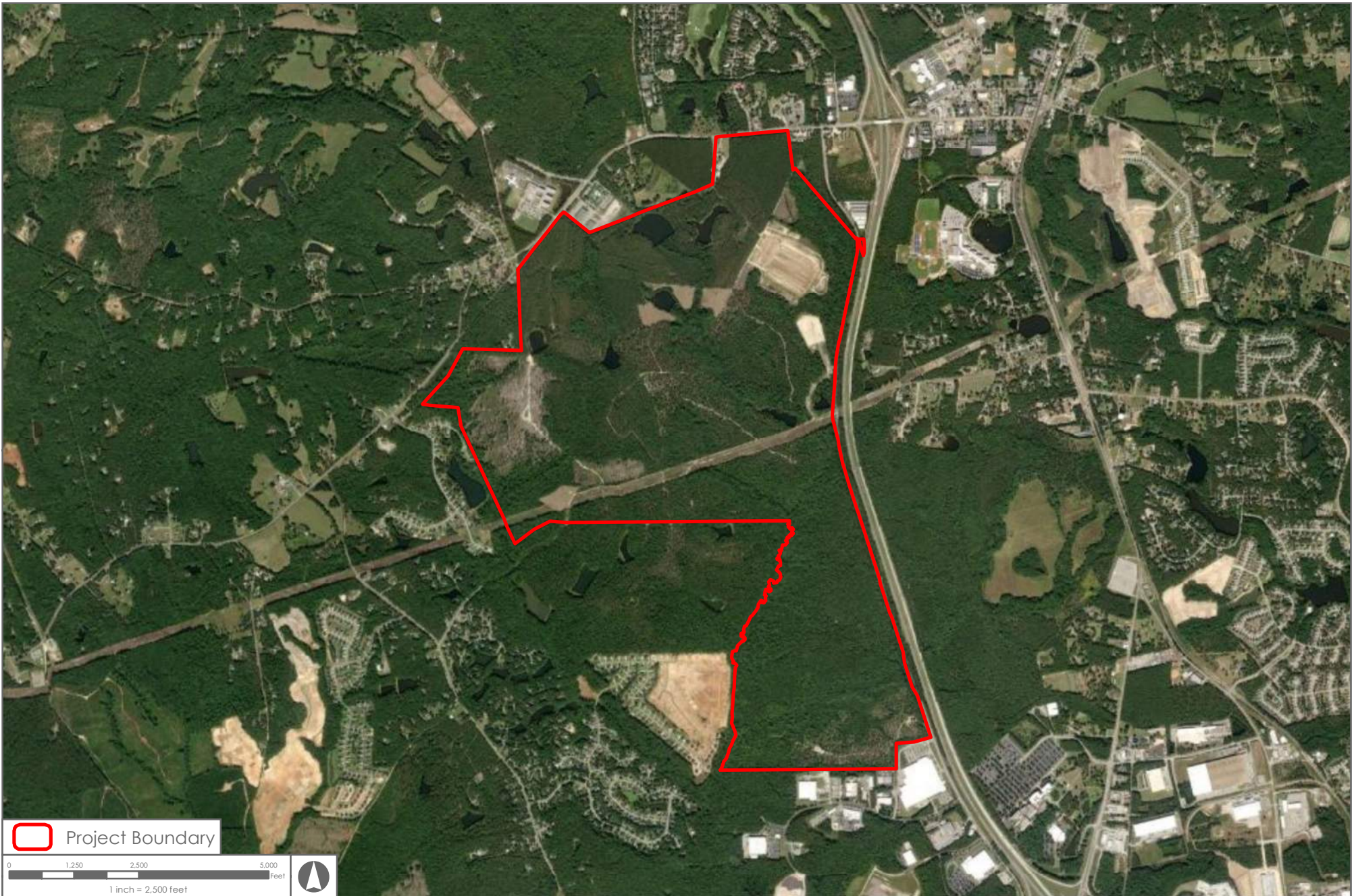
Site Location



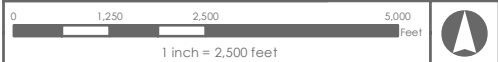
1501 MAIN STREET • SUITE 760
 COLUMBIA, SC 29201 • 803.451.6789
 WWW.THOMASANDHUTTON.COM

GEOGRAPHIC INFORMATION SYSTEMS

COPYRIGHT © 2020 THOMAS & HUTTON



 Project Boundary



Job Num: 27015.0007	Produced: 3/13/2023	Produced by: MAD	Modified: 3/13/2023	Modified by:
File: Z:\27015\27015.0007\GIS\Mxd\ESA\Blythwood_Aerial_2020_Letter.mxd				Vertical Datum:
Thomas & Hutton compiled the map information from the following sources:				
Data	Source	Date		
Aerial	ESRI	2022		

DISCLAIMER
 Where Thomas & Hutton is cited as the data source, the firm has created or verified the data. For all other sources cited, Thomas & Hutton used the data "as is," has made no independent investigation of the data, and makes no representation as to the accuracy or completeness of the data. Please see each source for available documentation of its respective datasets.
 Copyright © 2015 by Thomas & Hutton
 No part of this document may be reproduced without written permission from an officer of Thomas & Hutton.

Blythwood Industrial Site

Richland County, South Carolina

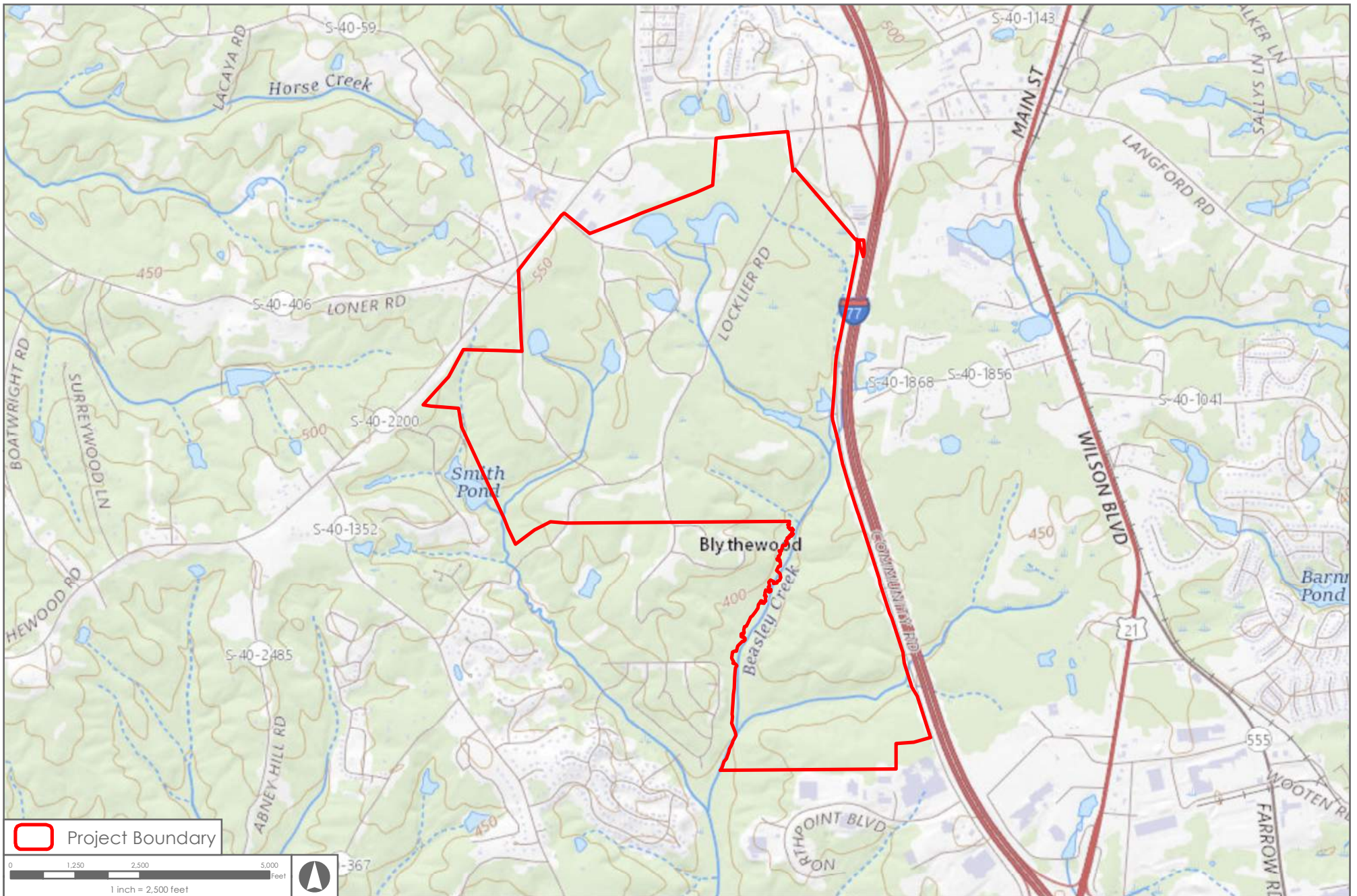
Aerial



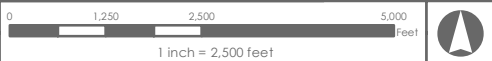
1501 MAIN STREET • SUITE 760
 COLUMBIA, SC 29201 • 803.451.6789
 WWW.THOMASANDHUTTON.COM

GEOGRAPHIC INFORMATION SYSTEMS

COPYRIGHT © 2020 THOMAS & HUTTON



 Project Boundary



Job Num: 27015.0007	Produced: 3/13/2023	Produced by: MAD	Modified: 3/13/2023	Modified by:
File: Z:\27015\27015.0007\GIS\Mxd\ESA\Blythewood_USGStopo_2020_LetterL.mxd	Vertical Datum:			
Thomas & Hutton compiled the map information from the following sources:				
	Source	Date		

DISCLAIMER
 Where Thomas & Hutton is cited as the data source, the firm has created or verified the data. For all other sources cited, Thomas & Hutton used the data "as is" and has made no independent investigation of the data, and makes no representation as to the accuracy or completeness of the data. Please see each source for available documentation of its respective datasets.
 Copyright © 2015 by Thomas & Hutton
 No part of this document may be reproduced without written permission from an officer of Thomas & Hutton.

Blythewood Industrial Site

Richland County, South Carolina

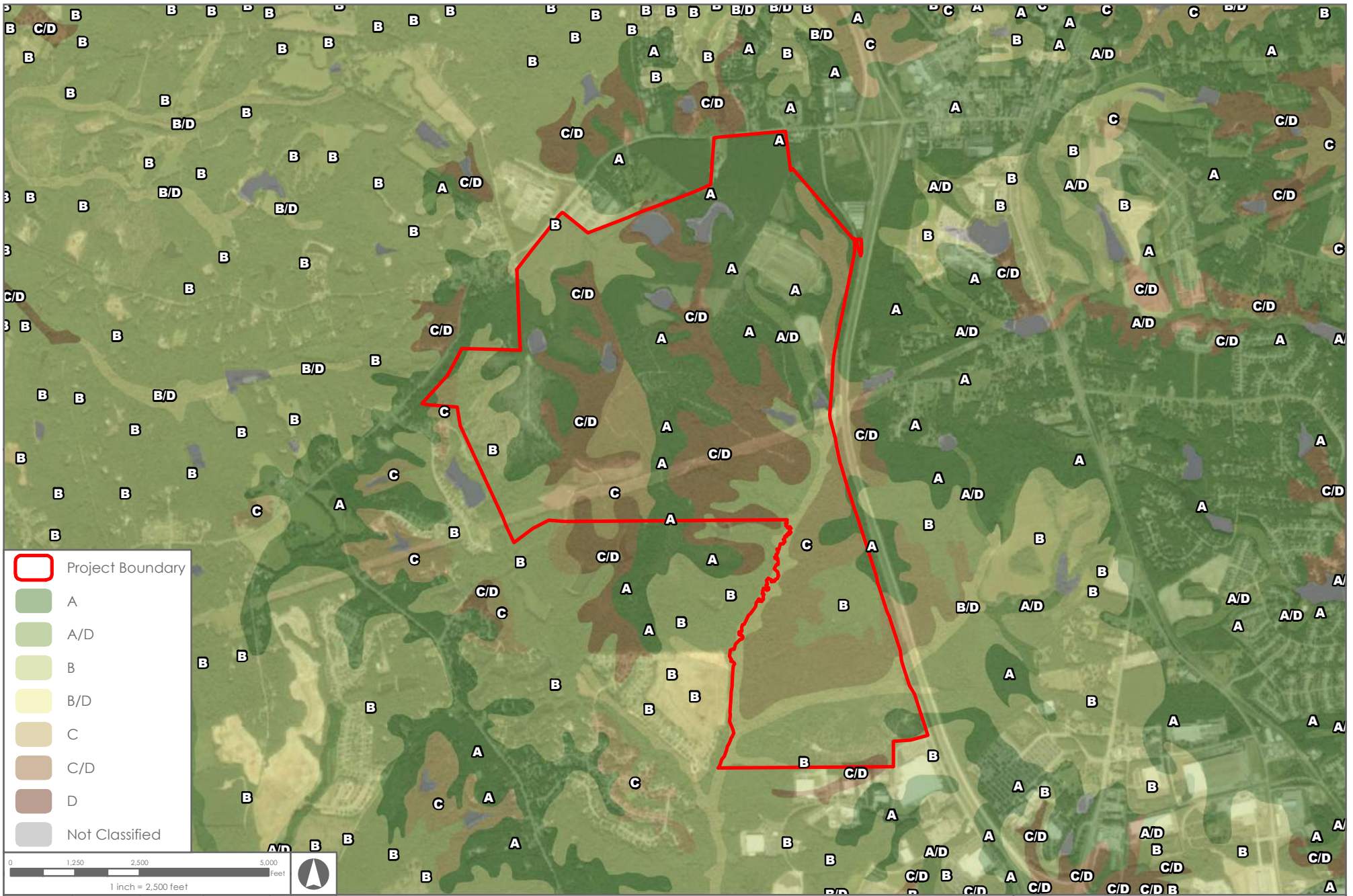
USGS Topo



1501 MAIN STREET • SUITE 760
 COLUMBIA, SC 29201 • 803.451.6789
 WWW.THOMASANDHUTTON.COM

GEOGRAPHIC INFORMATION SYSTEMS

COPYRIGHT © 2020 THOMAS & HUTTON



Project Boundary

- A
- A/D
- B
- B/D
- C
- C/D
- D
- Not Classified



Job Num: 27015.0007 Produced: 3/13/2023 Produced by: MAD Modified: 3/13/2023 Modified By:	
File: Z:\27015\27015.0007\GIS\Mxd\ESA\Blythwood_Soils_2020_Letter1.mxd Vertical Datum:	
Thomas & Hutton compiled the map information from the following sources:	
Data	Date
Aerial Soils	ESRI USDA 2022 2018

Blythwood Industrial Site

Richland County, South Carolina

Hydrologic Group

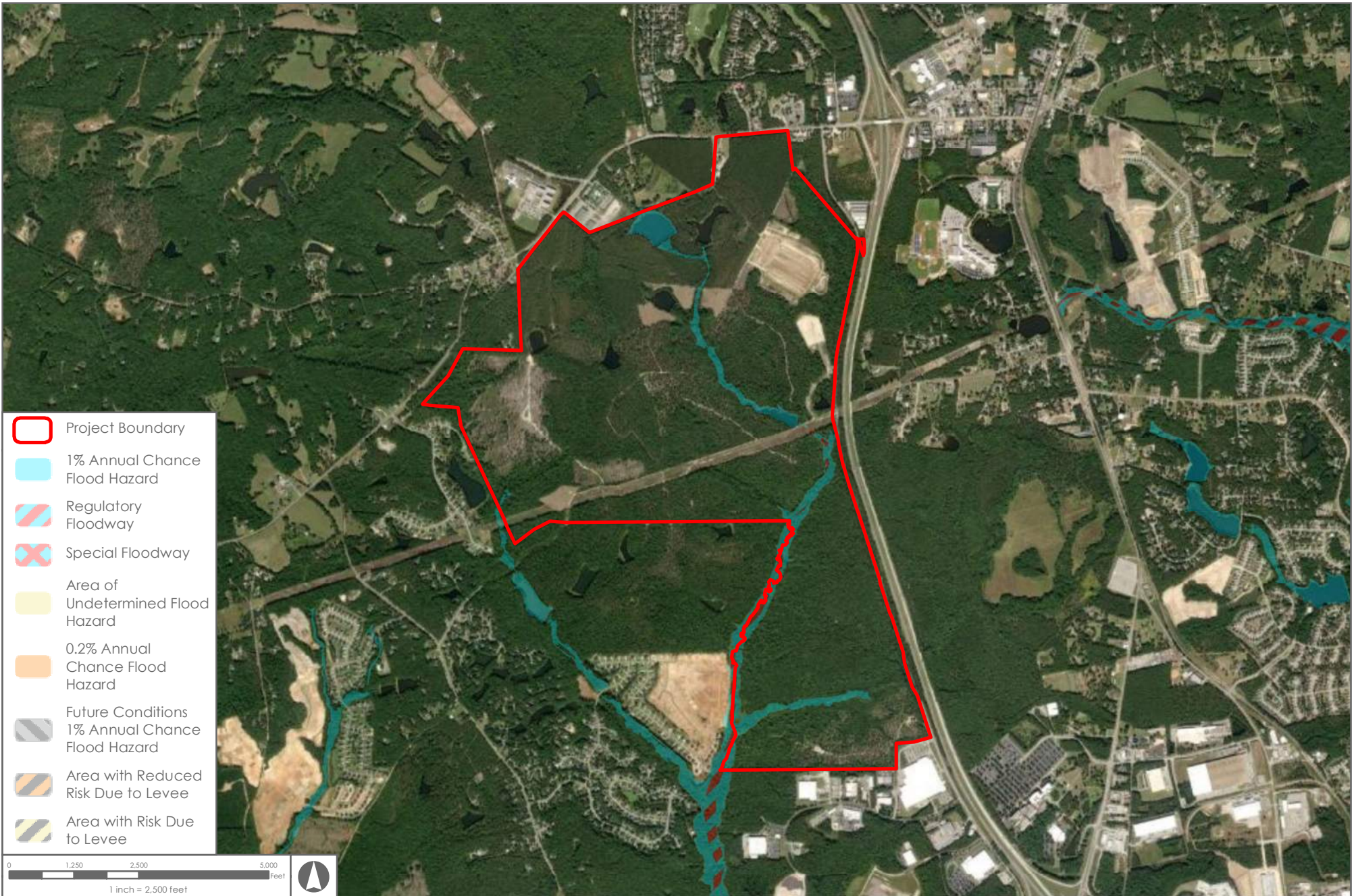


1501 MAIN STREET • SUITE 760
COLUMBIA, SC 29201 • 803.451.6789
WWW.THOMASANDHUTTON.COM

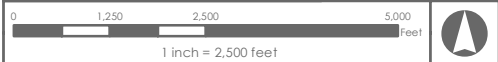
GEOGRAPHIC INFORMATION SYSTEMS

COPYRIGHT © 2020 THOMAS & HUTTON

DISCLAIMER
Where Thomas & Hutton is cited as the data source, the firm has created or verified the data. For all other sources cited, Thomas & Hutton used the data "as is" and has made no independent investigation of the data, and makes no representation as to the accuracy or completeness of the data. Please see each source for available documentation of its respective datasets.
Copyright © 2015 by Thomas & Hutton
No part of this document may be reproduced without written permission from an officer of Thomas & Hutton.



-  Project Boundary
-  1% Annual Chance Flood Hazard
-  Regulatory Floodway
-  Special Floodway
-  Area of Undetermined Flood Hazard
-  0.2% Annual Chance Flood Hazard
-  Future Conditions 1% Annual Chance Flood Hazard
-  Area with Reduced Risk Due to Levee
-  Area with Risk Due to Levee



Job Num: 27015.0007		Produced: 3/13/2023		Produced by: MAD		Modified: 3/13/2023		Modified by:	
File: Z:\27015\27015.0007\GIS\Mxd\ESA\Blythwood_FEMA_2020_Letter.mxd		Vertical Datum:							
Thomas & Hutton compiled the map information from the following sources:									
Data	Source	Date							
Aerial FEMA	ESRI FEMA	2022 eff 2011/2017							

Blythwood Industrial Site

Richland County, South Carolina

FEMA

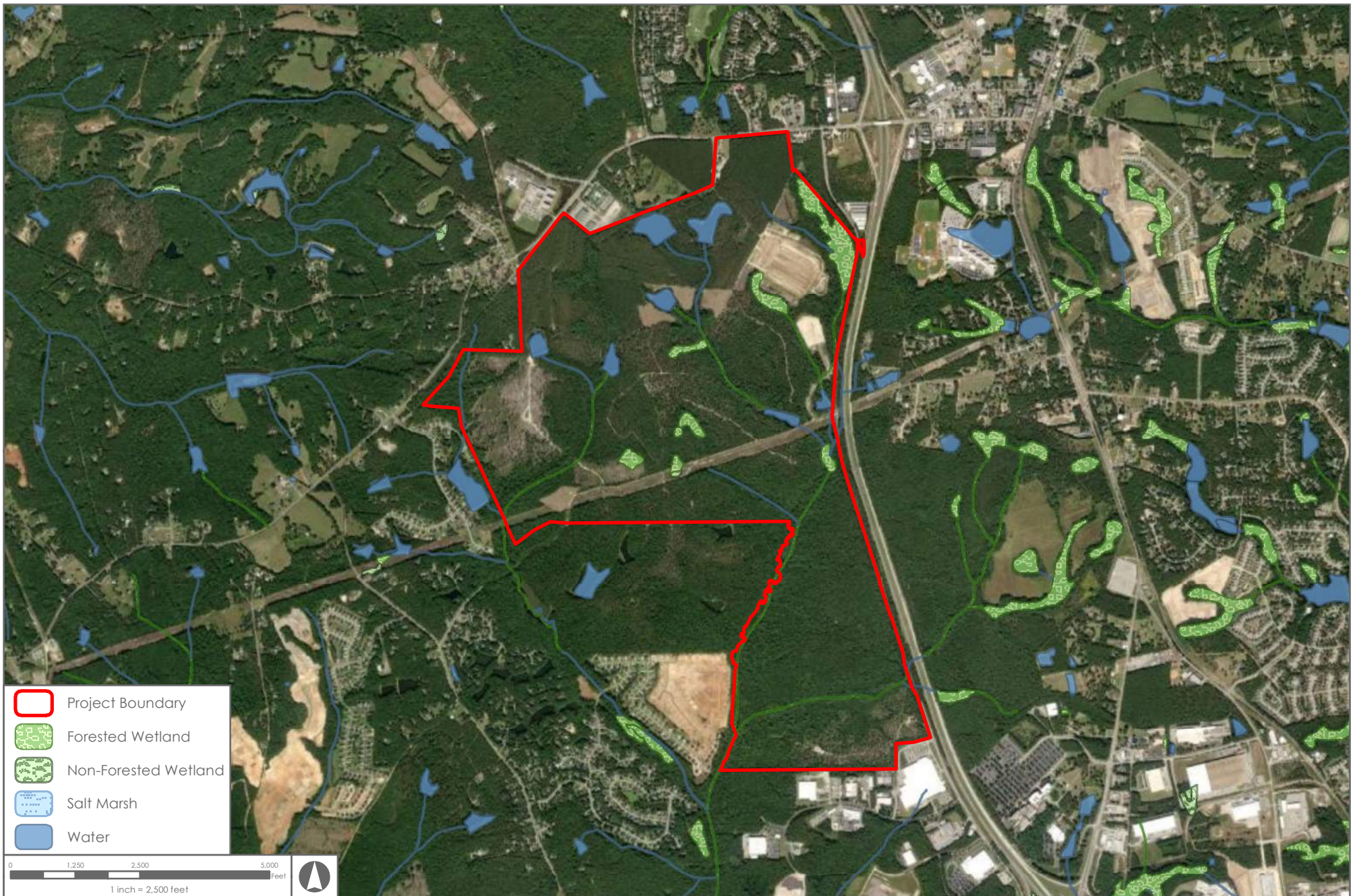


1501 MAIN STREET • SUITE 760
COLUMBIA, SC 29201 • 803.451.6789
WWW.THOMASANDHUTTON.COM

GEOGRAPHIC INFORMATION SYSTEMS

COPYRIGHT © 2020 THOMAS & HUTTON

DISCLAIMER
Where Thomas & Hutton is cited as the data source, the firm has created or verified the data. For all other sources cited, Thomas & Hutton used the data "as is" and made no independent investigation of the data, and makes no representation as to the accuracy or completeness of the data. Please see each source for available documentation of its respective datasets.
Copyright © 2015 by Thomas & Hutton
No part of this document may be reproduced without written permission from an officer of Thomas & Hutton.



-  Project Boundary
-  Forested Wetland
-  Non-Forested Wetland
-  Salt Marsh
-  Water



Job Num: 27015.0007		Produced: 3/13/2023	Produced by: MAD	Modified: 3/13/2023	Modified by:
File: Z:\27015\27015.0007\GIS\Mxd\ESA\Blythwood_NWI_2020_LetterL.mxd		Vertical Datum:			
Thomas & Hutton compiled the map information from the following sources:					
Data	Source	Date			
Aerial Wetlands	ESRI NWI	2022 2019			

DISCLAIMER
 Where Thomas & Hutton is cited as the data source, the firm has created or verified the data. For all other sources cited, Thomas & Hutton used the data "as is," has made no independent investigation of the data, and makes no representation as to the accuracy or completeness of the data. Please see each source for available documentation of its respective datasets.
 Copyright © 2015 by Thomas & Hutton
 No part of this document may be reproduced without written permission from an officer of Thomas & Hutton.

Blythwood Industrial Site

Richland County, South Carolina

NWI



1501 MAIN STREET • SUITE 760
 COLUMBIA, SC 29201 • 803.451.6789
 WWW.THOMASANDHUTTON.COM

GEOGRAPHIC INFORMATION SYSTEMS

COPYRIGHT © 2020 THOMAS & HUTTON

APPENDIX B

EDR RECORDS SEARCH REPORT

Blythewood Industrial Site

Community Road

Blythewood, SC 29016

Inquiry Number: 7266039.2s

March 06, 2023

EDR Area / Corridor Report



6 Armstrong Road, 4th floor
Shelton, CT 06484
Toll Free: 800.352.0050
www.edrnet.com

TABLE OF CONTENTS

SECTION	PAGE
Executive Summary	ES1
Mapped Sites Summary	2
Key Map	2
Map Findings Summary	3
Focus Maps	7
Map Findings	25
Orphan Summary	OR-1
Government Records Searched/Data Currency Tracking	GR-1

Thank you for your business.
 Please contact EDR at 1-800-352-0050
 with any questions or comments.

Disclaimer - Copyright and Trademark Notice

This Report contains certain information obtained from a variety of public and other sources reasonably available to Environmental Data Resources, LLC. It cannot be concluded from this Report that coverage information for the target and surrounding properties does not exist from other sources. This Report is provided on an "AS IS", "AS AVAILABLE" basis. **NO WARRANTY EXPRESS OR IMPLIED IS MADE WHATSOEVER IN CONNECTION WITH THIS REPORT. ENVIRONMENTAL DATA RESOURCES, LLC AND ITS SUBSIDIARIES, AFFILIATES AND THIRD PARTY SUPPLIERS DISCLAIM ALL WARRANTIES, OF ANY KIND OR NATURE, EXPRESS OR IMPLIED, ARISING OUT OF OR RELATED TO THIS REPORT OR ANY OF THE DATA AND INFORMATION PROVIDED IN THIS REPORT, INCLUDING WITHOUT LIMITATION, ANY WARRANTIES REGARDING ACCURACY, QUALITY, CORRECTNESS, COMPLETENESS, COMPREHENSIVENESS, SUITABILITY, MERCHANTABILITY, FITNESS FOR A PARTICULAR PURPOSE, TITLE, NON-INFRINGEMENT, MISAPPROPRIATION, OR OTHERWISE. ALL RISK IS ASSUMED BY THE USER. IN NO EVENT SHALL ENVIRONMENTAL DATA RESOURCES, LLC OR ITS SUBSIDIARIES, AFFILIATES OR THIRD PARTY SUPPLIERS BE LIABLE TO ANYONE FOR ANY DIRECT, INCIDENTAL, INDIRECT, SPECIAL, CONSEQUENTIAL OR OTHER DAMAGES OF ANY TYPE OR KIND (INCLUDING BUT NOT LIMITED TO LOSS OF PROFITS, LOSS OF USE, OR LOSS OF DATA) INFORMATION PROVIDED IN THIS REPORT.** Any analyses, estimates, ratings, environmental risk levels, or risk codes provided in this Report are provided for illustrative purposes only, and are not intended to provide, nor should they be interpreted as providing any facts regarding, or prediction or forecast of, any environmental risk for any property. Only an assessment performed by a qualified environmental professional can provide findings, opinions or conclusions regarding the environmental risk or conditions in, on or at any property.

Copyright 2023 by Environmental Data Resources, LLC. All rights reserved. Reproduction in any media or format, in whole or in part, of any report or map of Environmental Data Resources, LLC, or its affiliates, is prohibited without prior written permission.

EDR and its logos (including Sanborn and Sanborn Map) are trademarks of Environmental Data Resources, LLC or its affiliates. All other trademarks used herein are the property of their respective owners.

EXECUTIVE SUMMARY

A search of available environmental records was conducted by Environmental Data Resources, Inc (EDR). The report was designed to assist parties seeking to meet the search requirements of EPA's Standards and Practices for All Appropriate Inquiries (40 CFR Part 312), the ASTM Standard Practice for Environmental Site Assessments (E1527-21), the ASTM Standard Practice for Environmental Site Assessments for Forestland or Rural Property (E 2247-16), the ASTM Standard Practice for Limited Environmental Due Diligence: Transaction Screen Process (E 1528-14) or custom requirements developed for the evaluation of environmental risk associated with a parcel of real estate.

SUBJECT PROPERTY INFORMATION

ADDRESS

COMMUNITY ROAD
BLYTHEWOOD, SC 29016

TARGET PROPERTY SEARCH RESULTS

The Target Property was identified in the following databases.

Page Numbers and Map Identifications refer to the EDR Area/Corridor Report where detailed data on individual sites can be reviewed.

Sites listed in ***bold italics*** are in multiple databases.

SURROUNDING SITES: SEARCH RESULTS

Surrounding sites were identified in the following databases.

Page Numbers and Map Identifications refer to the EDR Area/Corridor Report where detailed data on individual sites can be reviewed.

Sites listed in ***bold italics*** are in multiple databases.

Unmappable (orphan) sites are not considered in the foregoing analysis.

STANDARD ENVIRONMENTAL RECORDS

Lists of Federal CERCLA sites with NFRAP

SEMS-ARCHIVE: Superfund Enterprise Management System Archive

A review of the SEMS-ARCHIVE list, as provided by EDR, and dated 01/25/2023 has revealed that there is 1 SEMS-ARCHIVE site within approximately 0.5 miles of the requested target property.

<u>Site</u>	<u>Address</u>	<u>Direction / Distance</u>	<u>Map ID / Focus Map(s)</u>	<u>Page</u>
<i>KLI ENTERPRISES INC</i>	<i>424 BLYTHEWOOD RD</i>	<i>N 0 - 1/8 (0.005 mi.)</i>	<i>A3 / 2</i>	<i>27</i>

EXECUTIVE SUMMARY

Lists of Federal RCRA generators

RCRA-LQG: RCRA - Large Quantity Generators

A review of the RCRA-LQG list, as provided by EDR, and dated 11/21/2022 has revealed that there is 1 RCRA-LQG site within approximately 0.25 miles of the requested target property.

<u>Site</u>	<u>Address</u>	<u>Direction / Distance</u>	<u>Map ID / Focus Map(s)</u>	<u>Page</u>
CONSTANTIA HUECK FOI EPA ID:: SCR000006189	1111 NORTHPOINT BLVD	S 1/8 - 1/4 (0.209 mi.)	10 / 8	129

RCRA-SQG: RCRA - Small Quantity Generators

A review of the RCRA-SQG list, as provided by EDR, and dated 11/21/2022 has revealed that there is 1 RCRA-SQG site within approximately 0.25 miles of the requested target property.

<u>Site</u>	<u>Address</u>	<u>Direction / Distance</u>	<u>Map ID / Focus Map(s)</u>	<u>Page</u>
KOYO BEARINGS NORTH EPA ID:: SCR000073593	1006 NORTHPOINT BLVD	SE 1/8 - 1/4 (0.128 mi.)	8 / 9	88

Lists of state- and tribal hazardous waste facilities

SHWS: Site Assessment Section Project List

A review of the SHWS list, as provided by EDR, and dated 09/13/2022 has revealed that there are 2 SHWS sites within approximately 1 mile of the requested target property.

<u>Site</u>	<u>Address</u>	<u>Direction / Distance</u>	<u>Map ID / Focus Map(s)</u>	<u>Page</u>
KINGS LABORATORY INC EPA ID: SCD044939833	1/4 MI W OF I-77 N O	N 1/8 - 1/4 (0.176 mi.)	9 / 2	129
COBBLESTONE EPA ID: SCS123457526	1240 SYRUP MILL RD	NNW 1/2 - 1 (0.614 mi.)	14 / 2	197

Lists of state and tribal leaking storage tanks

LUST: Leaking Underground Storage Tank List

A review of the LUST list, as provided by EDR, and dated 10/17/2022 has revealed that there are 3 LUST sites within approximately 0.5 miles of the requested target property.

<u>Site</u>	<u>Address</u>	<u>Direction / Distance</u>	<u>Map ID / Focus Map(s)</u>	<u>Page</u>
SANTEE COOPER No Action Required: 07/25/1995 Substance: PETRO Facility Id: 07589	OLD BLYTHEWOOD RD	NNW 1/8 - 1/4 (0.222 mi.)	11 / 2	192
COCA COLA BOTTLING C	1001 NORTHPOINT BLVD	SE 1/4 - 1/2 (0.288 mi.)	12 / 9	193

EXECUTIVE SUMMARY

No Action Required: 09/23/2003
 Facility Id: 15375

COMPUTER SCIENCES CO	10301 WILSON BLVD	ESE 1/4 - 1/2 (0.433 mi.)	13 / 9	195
No Action Required: 10/06/1993				
Substance: PETRO				
Substance: PETROL				
Facility Id: 10162				

Lists of state and tribal registered storage tanks

UST: Comprehensive Underground Storage Tanks

A review of the UST list, as provided by EDR, and dated 01/07/2022 has revealed that there are 2 UST sites within approximately 0.25 miles of the requested target property.

<u>Site</u>	<u>Address</u>	<u>Direction / Distance</u>	<u>Map ID / Focus Map(s)</u>	<u>Page</u>
FAIRFIELD ELECTRIC C Facility Id: 19225 Status: Currently in Use	701 BLYTHEWOOD RD	NE 0 - 1/8 (0.054 mi.)	4 / 2	79
SANTEE COOPER Facility Id: 07589 Status: Abandoned	OLD BLYTHEWOOD RD	NNW 1/8 - 1/4 (0.222 mi.)	11 / 2	192

AST: Aboveground Storage Tank List

A review of the AST list, as provided by EDR, and dated 03/25/2004 has revealed that there is 1 AST site within approximately 0.25 miles of the requested target property.

<u>Site</u>	<u>Address</u>	<u>Direction / Distance</u>	<u>Map ID / Focus Map(s)</u>	<u>Page</u>
COOPER OIL COMPANY Facility Id: 507	613 BLYTHEWOOD ROAD	NNW 0 - 1/8 (0.091 mi.)	5 / 2	80

ADDITIONAL ENVIRONMENTAL RECORDS

Local Lists of Hazardous waste / Contaminated Sites

ALLSITES: Site Assessment & Remediation Public Record Database

A review of the ALLSITES list, as provided by EDR, and dated 12/05/2022 has revealed that there is 1 ALLSITES site within approximately 0.5 miles of the requested target property.

<u>Site</u>	<u>Address</u>	<u>Direction / Distance</u>	<u>Map ID / Focus Map(s)</u>	<u>Page</u>
KINGS LABORATORY INC Permit Number: SCD044939833 Project Status Code: ACTIVE	1/4 MI W OF I-77 N O	N 1/8 - 1/4 (0.176 mi.)	9 / 2	129

EXECUTIVE SUMMARY

Other Ascertainable Records

RCRA NonGen / NLR: RCRA - Non Generators / No Longer Regulated

A review of the RCRA NonGen / NLR list, as provided by EDR, and dated 11/21/2022 has revealed that there are 2 RCRA NonGen / NLR sites within approximately 0.25 miles of the requested target property.

<u>Site</u>	<u>Address</u>	<u>Direction / Distance</u>	<u>Map ID / Focus Map(s)</u>	<u>Page</u>
<i>CLI ENTERPRISES INC</i> EPA ID:: SCD044939833	<i>424 BLYTHEWOOD RD</i>	<i>N 0 - 1/8 (0.005 mi.)</i>	<i>A3 / 2</i>	<i>27</i>
MODINE MANF CO RICHL EPA ID:: SCR000002279	1140 NORTHPOINT BLVD	S 1/8 - 1/4 (0.128 mi.)	7 / 8	83

PFAS ECHO: Facilities in Industries that May Be Handling PFAS Listing

A review of the PFAS ECHO list, as provided by EDR, and dated 01/03/2022 has revealed that there are 2 PFAS ECHO sites within approximately 0.25 miles of the requested target property.

<u>Site</u>	<u>Address</u>	<u>Direction / Distance</u>	<u>Map ID / Focus Map(s)</u>	<u>Page</u>
KINGS LABORATORY INC	34.21345/-80.99208	N 0 - 1/8 (0.002 mi.)	A1 / 2	24
HUECK FOILS L.L.C.	34.17792/-80.98661	S 1/8 - 1/4 (0.125 mi.)	6 / 8	81

GWCI: Groundwater Contamination Inventory

A review of the GWCI list, as provided by EDR, and dated 07/01/2008 has revealed that there is 1 GWCI site within approximately 0.5 miles of the requested target property.

<u>Site</u>	<u>Address</u>	<u>Direction / Distance</u>	<u>Map ID / Focus Map(s)</u>	<u>Page</u>
<i>KINGS LABORATORY INC</i>	<i>424 BLYTHEWOOD ROAD</i>	<i>N 0 - 1/8 (0.005 mi.)</i>	<i>A2 / 2</i>	<i>25</i>

MANIFEST: Hazardous Waste Manifest Data

A review of the MANIFEST list, as provided by EDR, and dated 12/31/2020 has revealed that there is 1 MANIFEST site within approximately 0.25 miles of the requested target property.

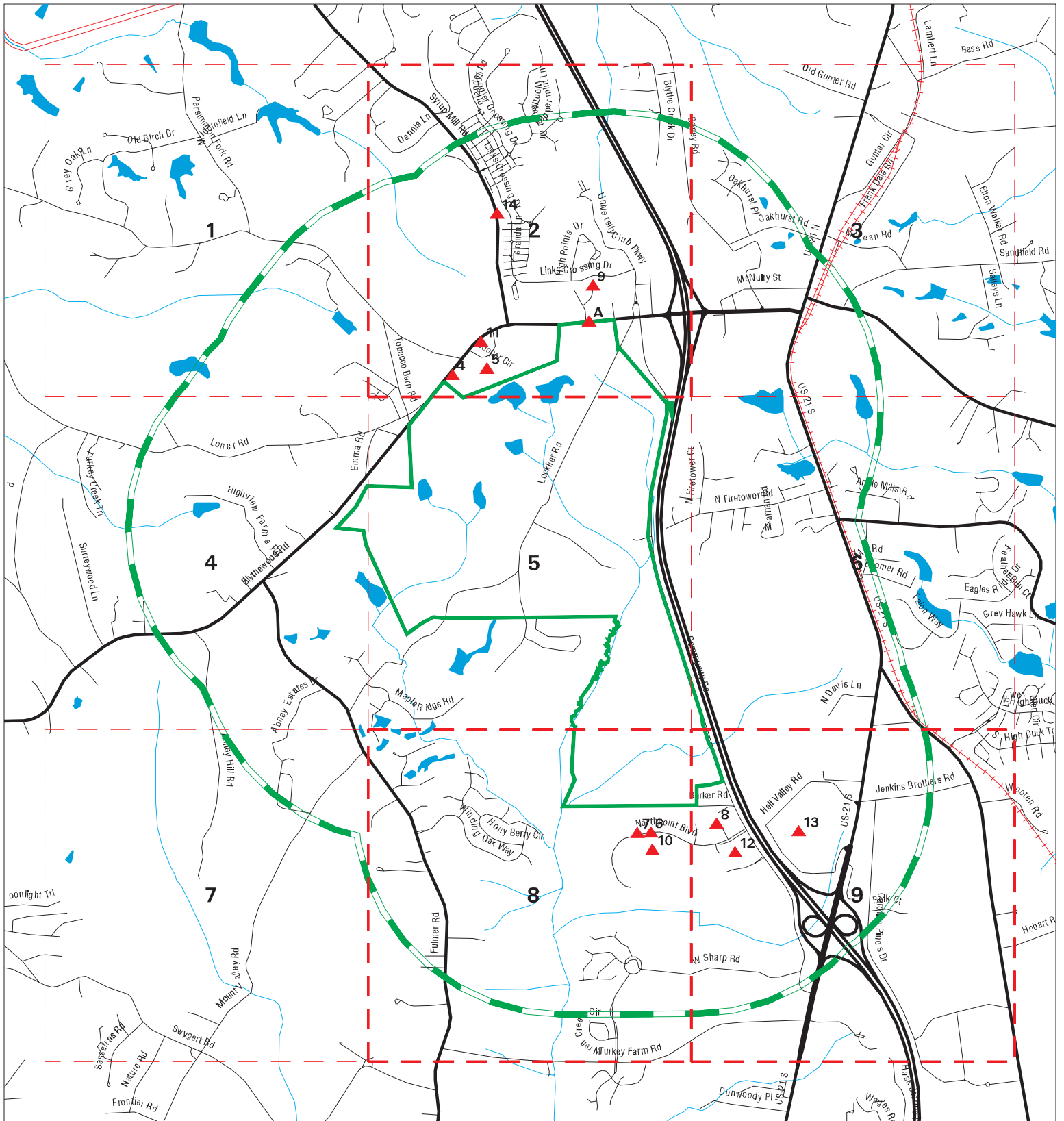
<u>Site</u>	<u>Address</u>	<u>Direction / Distance</u>	<u>Map ID / Focus Map(s)</u>	<u>Page</u>
<i>CONSTANTIA HUECK FOI</i>	<i>1111 NORTHPOINT BLVD</i>	<i>S 1/8 - 1/4 (0.209 mi.)</i>	<i>10 / 8</i>	<i>129</i>

MAPPED SITES SUMMARY

Target Property:
 COMMUNITY ROAD
 BLYTHEWOOD, SC 29016

MAP ID / FOCUS MAP	SITE NAME	ADDRESS	DATABASE ACRONYMS	DIST (ft. & mi.) DIRECTION
A1 / 2	KINGS LABORATORY INC	34.21345/-80.99208	PFAS ECHO	8 0.002 North
A2 / 2	KINGS LABORATORY INC	424 BLYTHEWOOD ROAD	FINDS, ECHO, GWCI	29 0.005 North
A3 / 2	KLI ENTERPRISES INC	424 BLYTHEWOOD RD	SEMS-ARCHIVE, RCRA NonGen / NLR	29 0.005 North
4 / 2	FAIRFIELD ELECTRIC C	701 BLYTHEWOOD RD	UST, Financial Assurance	284 0.054 NE
5 / 2	COOPER OIL COMPANY	613 BLYTHEWOOD ROAD	AST	479 0.091 NNW
6 / 8	HUECK FOILS L.L.C.	34.17792/-80.98661	PFAS ECHO	662 0.125 South
7 / 8	MODINE MANF CO RICHL	1140 NORTHPOINT BLVD	RCRA NonGen / NLR	674 0.128 South
8 / 9	KOYO BEARINGS NORTH	1006 NORTHPOINT BLVD	RCRA-SQG	676 0.128 SE
9 / 2	KINGS LABORATORY INC	1/4 MI W OF I-77 N O	SHWS, ALLSITES	931 0.176 North
10 / 8	CONSTANTIA HUECK FOI	1111 NORTHPOINT BLVD	RCRA-LQG, ICIS, US AIRS, FINDS, ECHO, AI...	1102 0.209 South
11 / 2	SANTEE COOPER	OLD BLYTHEWOOD RD	LUST, UST	1170 0.222 NNW
12 / 9	COCA COLA BOTTLING C	1001 NORTHPOINT BLVD	LUST, UST, Financial Assurance	1522 0.288 SE
13 / 9	COMPUTER SCIENCES CO	10301 WILSON BLVD	LUST, UST, Financial Assurance	2288 0.433 ESE
14 / 2	COBBLESTONE	1240 SYRUP MILL RD	SHWS	3241 0.614 NNW

Key Map - 7266039.2s



- ▲ Sites
- - - Target Property
- Search Buffer
- - - Focus Map - No Sites
- Focus Map - Sites
- National Priority List Sites
- Dept. Defense Sites
- Indian Reservations BIA



<p>SITE NAME: Blythwood Industrial Site ADDRESS: Community Road CITY/STATE: Blythwood SC ZIP: 29016</p>	<p>CLIENT: Thomas & Hutton CONTACT: Katie Mccoy INQUIRY #: 7266039.2s DATE: 03/06/23 3:40 PM</p>
--	---

MAP FINDINGS SUMMARY

Database	Search Distance (Miles)	Target Property	< 1/8	1/8 - 1/4	1/4 - 1/2	1/2 - 1	> 1	Total Plotted
<u>STANDARD ENVIRONMENTAL RECORDS</u>								
<i>Lists of Federal NPL (Superfund) sites</i>								
NPL	1.000		0	0	0	0	NR	0
Proposed NPL	1.000		0	0	0	0	NR	0
NPL LIENS	1.000		0	0	0	0	NR	0
<i>Lists of Federal Delisted NPL sites</i>								
Delisted NPL	1.000		0	0	0	0	NR	0
<i>Lists of Federal sites subject to CERCLA removals and CERCLA orders</i>								
FEDERAL FACILITY	0.500		0	0	0	NR	NR	0
SEMS	0.500		0	0	0	NR	NR	0
<i>Lists of Federal CERCLA sites with NFRAP</i>								
SEMS-ARCHIVE	0.500		1	0	0	NR	NR	1
<i>Lists of Federal RCRA facilities undergoing Corrective Action</i>								
CORRACTS	1.000		0	0	0	0	NR	0
<i>Lists of Federal RCRA TSD facilities</i>								
RCRA-TSDF	0.500		0	0	0	NR	NR	0
<i>Lists of Federal RCRA generators</i>								
RCRA-LQG	0.250		0	1	NR	NR	NR	1
RCRA-SQG	0.250		0	1	NR	NR	NR	1
RCRA-VSQG	0.250		0	0	NR	NR	NR	0
<i>Federal institutional controls / engineering controls registries</i>								
LUCIS	0.500		0	0	0	NR	NR	0
US ENG CONTROLS	0.500		0	0	0	NR	NR	0
US INST CONTROLS	0.500		0	0	0	NR	NR	0
<i>Federal ERNS list</i>								
ERNS	TP		NR	NR	NR	NR	NR	0
<i>Lists of state- and tribal hazardous waste facilities</i>								
SHWS	1.000		0	1	0	1	NR	2
<i>Lists of state and tribal landfills and solid waste disposal facilities</i>								
SWF/LF	0.500		0	0	0	NR	NR	0
<i>Lists of state and tribal leaking storage tanks</i>								
LUST	0.500		0	1	2	NR	NR	3

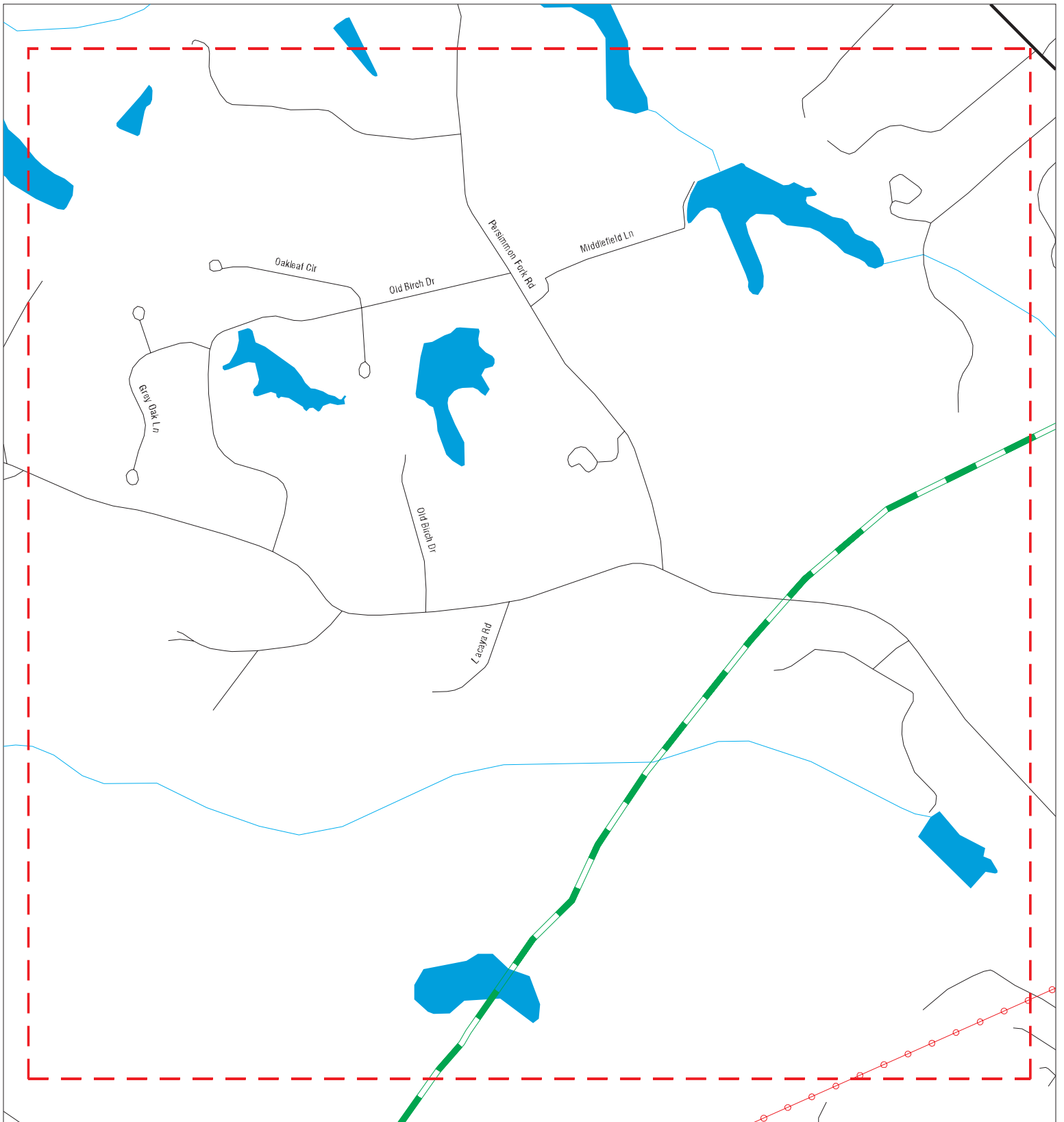
MAP FINDINGS SUMMARY

Database	Search Distance (Miles)	Target Property	< 1/8	1/8 - 1/4	1/4 - 1/2	1/2 - 1	> 1	Total Plotted
INDIAN LUST	0.500		0	0	0	NR	NR	0
<i>Lists of state and tribal registered storage tanks</i>								
FEMA UST	0.250		0	0	NR	NR	NR	0
UST	0.250		1	1	NR	NR	NR	2
AST	0.250		1	0	NR	NR	NR	1
INDIAN UST	0.250		0	0	NR	NR	NR	0
<i>State and tribal institutional control / engineering control registries</i>								
RCR	0.500		0	0	0	NR	NR	0
AUL	0.500		0	0	0	NR	NR	0
<i>Lists of state and tribal voluntary cleanup sites</i>								
VCP	0.500		0	0	0	NR	NR	0
INDIAN VCP	0.500		0	0	0	NR	NR	0
<i>Lists of state and tribal brownfield sites</i>								
BROWNFIELDS	0.500		0	0	0	NR	NR	0
<u>ADDITIONAL ENVIRONMENTAL RECORDS</u>								
<i>Local Brownfield lists</i>								
US BROWNFIELDS	0.500		0	0	0	NR	NR	0
<i>Local Lists of Landfill / Solid Waste Disposal Sites</i>								
SWRCY	0.500		0	0	0	NR	NR	0
INDIAN ODI	0.500		0	0	0	NR	NR	0
ODI	0.500		0	0	0	NR	NR	0
DEBRIS REGION 9	0.500		0	0	0	NR	NR	0
IHS OPEN DUMPS	0.500		0	0	0	NR	NR	0
<i>Local Lists of Hazardous waste / Contaminated Sites</i>								
US HIST CDL	TP		NR	NR	NR	NR	NR	0
ALLSITES	0.500		0	1	0	NR	NR	1
CDL	TP		NR	NR	NR	NR	NR	0
US CDL	TP		NR	NR	NR	NR	NR	0
<i>Local Land Records</i>								
LIENS 2	TP		NR	NR	NR	NR	NR	0
<i>Records of Emergency Release Reports</i>								
HMIRS	TP		NR	NR	NR	NR	NR	0
SPILLS	TP		NR	NR	NR	NR	NR	0
SPILLS 90	TP		NR	NR	NR	NR	NR	0
SPILLS 80	TP		NR	NR	NR	NR	NR	0
<i>Other Ascertainable Records</i>								
RCRA NonGen / NLR	0.250		1	1	NR	NR	NR	2

MAP FINDINGS SUMMARY

Database	Search Distance (Miles)	Target Property	< 1/8	1/8 - 1/4	1/4 - 1/2	1/2 - 1	> 1	Total Plotted
FUDS	1.000		0	0	0	0	NR	0
DOD	1.000		0	0	0	0	NR	0
SCRD DRYCLEANERS	0.500		0	0	0	NR	NR	0
US FIN ASSUR	TP		NR	NR	NR	NR	NR	0
EPA WATCH LIST	TP		NR	NR	NR	NR	NR	0
2020 COR ACTION	0.250		0	0	NR	NR	NR	0
TSCA	TP		NR	NR	NR	NR	NR	0
TRIS	TP		NR	NR	NR	NR	NR	0
SSTS	TP		NR	NR	NR	NR	NR	0
ROD	1.000		0	0	0	0	NR	0
RMP	TP		NR	NR	NR	NR	NR	0
RAATS	TP		NR	NR	NR	NR	NR	0
PRP	TP		NR	NR	NR	NR	NR	0
PADS	TP		NR	NR	NR	NR	NR	0
ICIS	TP		NR	NR	NR	NR	NR	0
FTTS	TP		NR	NR	NR	NR	NR	0
MLTS	TP		NR	NR	NR	NR	NR	0
COAL ASH DOE	TP		NR	NR	NR	NR	NR	0
COAL ASH EPA	0.500		0	0	0	NR	NR	0
PCB TRANSFORMER	TP		NR	NR	NR	NR	NR	0
RADINFO	TP		NR	NR	NR	NR	NR	0
HIST FTTS	TP		NR	NR	NR	NR	NR	0
DOT OPS	TP		NR	NR	NR	NR	NR	0
CONSENT	1.000		0	0	0	0	NR	0
INDIAN RESERV	1.000		0	0	0	0	NR	0
FUSRAP	1.000		0	0	0	0	NR	0
UMTRA	0.500		0	0	0	NR	NR	0
LEAD SMELTERS	TP		NR	NR	NR	NR	NR	0
US AIRS	TP		NR	NR	NR	NR	NR	0
US MINES	0.250		0	0	NR	NR	NR	0
ABANDONED MINES	0.250		0	0	NR	NR	NR	0
FINDS	TP		NR	NR	NR	NR	NR	0
ECHO	TP		NR	NR	NR	NR	NR	0
DOCKET HWC	TP		NR	NR	NR	NR	NR	0
UXO	1.000		0	0	0	0	NR	0
FUELS PROGRAM	0.250		0	0	NR	NR	NR	0
PFAS NPL	0.250		0	0	NR	NR	NR	0
PFAS FEDERAL SITES	0.250		0	0	NR	NR	NR	0
PFAS TSCA	0.250		0	0	NR	NR	NR	0
PFAS RCRA MANIFEST	0.250		0	0	NR	NR	NR	0
PFAS ATSDR	0.250		0	0	NR	NR	NR	0
PFAS WQP	0.250		0	0	NR	NR	NR	0
PFAS NPDES	0.250		0	0	NR	NR	NR	0
PFAS ECHO	0.250		1	1	NR	NR	NR	2
PFAS ECHO FIRE TRAINING	0.250		0	0	NR	NR	NR	0
PFAS PART 139 AIRPORT	0.250		0	0	NR	NR	NR	0
AQUEOUS FOAM NRC	0.250		0	0	NR	NR	NR	0
AIRS	TP		NR	NR	NR	NR	NR	0
ASBESTOS	TP		NR	NR	NR	NR	NR	0
COAL ASH	0.500		0	0	0	NR	NR	0
DRYCLEANERS	0.250		0	0	NR	NR	NR	0

Focus Map - 1 - 7266039.2s



Sites	Focus Map - Sites	Indian Reservations BIA	
Target Property	Power Line	National Priority List Sites	
Search Buffer	Dept. Defense Sites		
Focus Map - No Sites			

SITE NAME: Blythwood Industrial Site
ADDRESS: Community Road
CITY/STATE: Blythwood SC
ZIP: 29016

CLIENT: Thomas & Hutton
CONTACT: Katie Mccoy
INQUIRY #: 7266039.2s
DATE: 03/06/23

MAPPED SITES SUMMARY - FOCUS MAP 1

Target Property:
COMMUNITY ROAD
BLYTHEWOOD, SC 29016

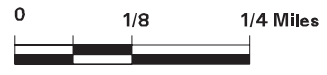
MAP ID / FOCUS MAP	SITE NAME	ADDRESS	DATABASE ACRONYMS	DIST (ft. & mi.) DIRECTION
-----------------------	-----------	---------	-------------------	-------------------------------

NO MAPPED SITES FOUND

Focus Map - 2 - 7266039.2s



- ▲ Sites
- ▬ Target Property
- ▬ Search Buffer
- ▬ Focus Map - No Sites
- ▬ Focus Map - Sites
- Power Line
- National Priority List Sites
- Dept. Defense Sites
- Indian Reservations BIA



SITE NAME: Blythwood Industrial Site
ADDRESS: Community Road
CITY/STATE: Blythwood SC
ZIP: 29016

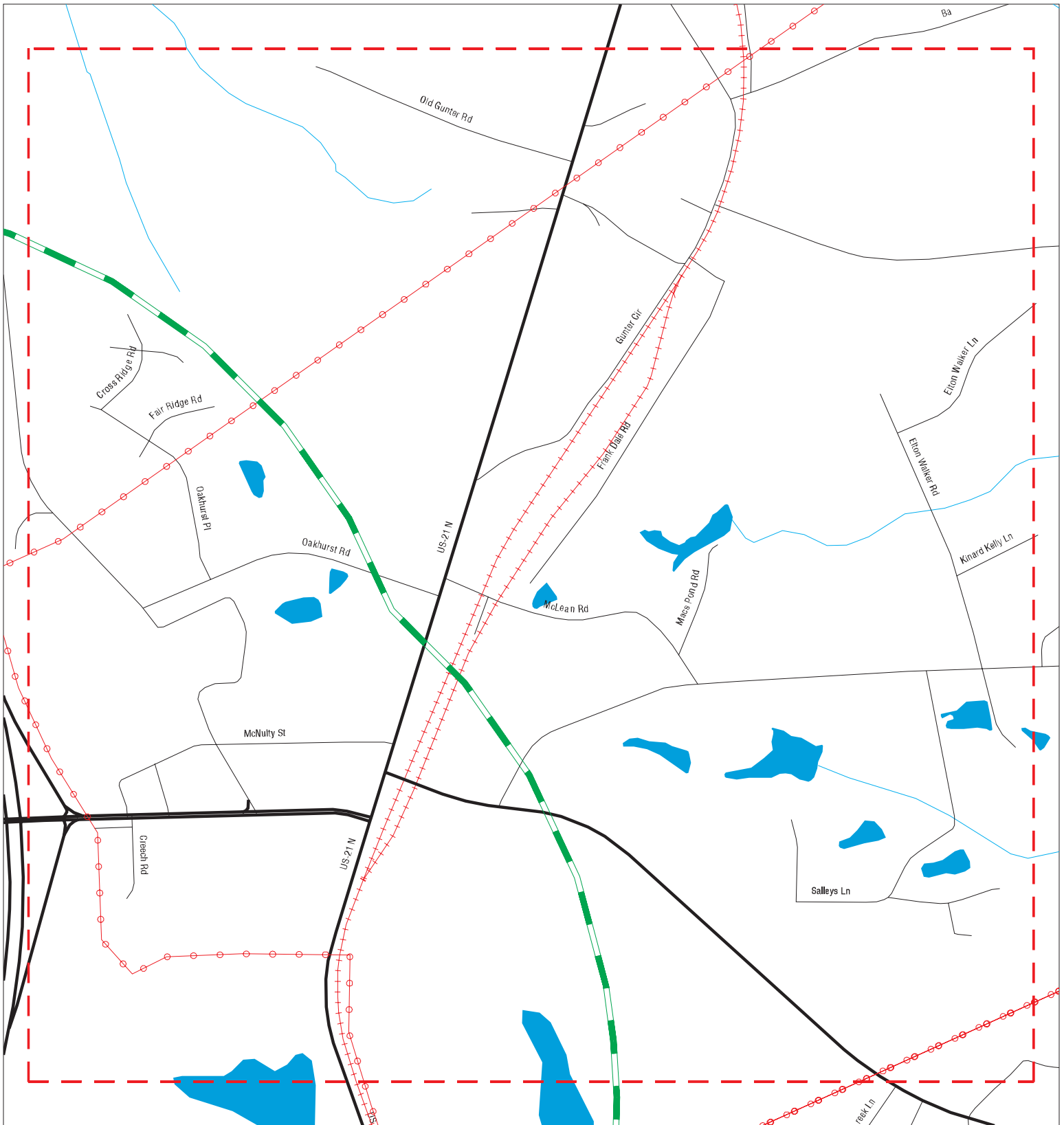
CLIENT: Thomas & Hutton
CONTACT: Katie Mccoy
INQUIRY #: 7266039.2s
DATE: 03/06/23

MAPPED SITES SUMMARY - FOCUS MAP 2

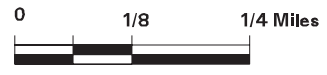
Target Property:
 COMMUNITY ROAD
 BLYTHEWOOD, SC 29016

MAP ID / FOCUS MAP	SITE NAME	ADDRESS	DATABASE ACRONYMS	DIST (ft. & mi.) DIRECTION
A1 / 2	KINGS LABORATORY INC	34.21345/-80.99208	PFAS ECHO	8 0.002 North
A2 / 2	KINGS LABORATORY INC	424 BLYTHEWOOD ROAD	FINDS, ECHO, GWCI	29 0.005 North
A3 / 2	KLI ENTERPRISES INC	424 BLYTHEWOOD RD	SEMS-ARCHIVE, RCRA NonGen / NLR	29 0.005 North
4 / 2	FAIRFIELD ELECTRIC C	701 BLYTHEWOOD RD	UST, Financial Assurance	284 0.054 NE
5 / 2	COOPER OIL COMPANY	613 BLYTHEWOOD ROAD	AST	479 0.091 NNW
9 / 2	KINGS LABORATORY INC	1/4 MI W OF I-77 N O	SHWS, ALLSITES	931 0.176 North
11 / 2	SANTEE COOPER	OLD BLYTHEWOOD RD	LUST, UST	1170 0.222 NNW
14 / 2	COBBLESTONE	1240 SYRUP MILL RD	SHWS	3241 0.614 NNW

Focus Map - 3 - 7266039.2s



- ▲ Sites
- ▬ Target Property
- ▬ Search Buffer
- ▬ Focus Map - No Sites
- ▬ Focus Map - Sites
- ⋯ Power Line
- National Priority List Sites
- Dept. Defense Sites
- Indian Reservations BIA



SITE NAME: Blythwood Industrial Site
ADDRESS: Community Road
CITY/STATE: Blythwood SC
ZIP: 29016

CLIENT: Thomas & Hutton
CONTACT: Katie Mccoy
INQUIRY #: 7266039.2s
DATE: 03/06/23

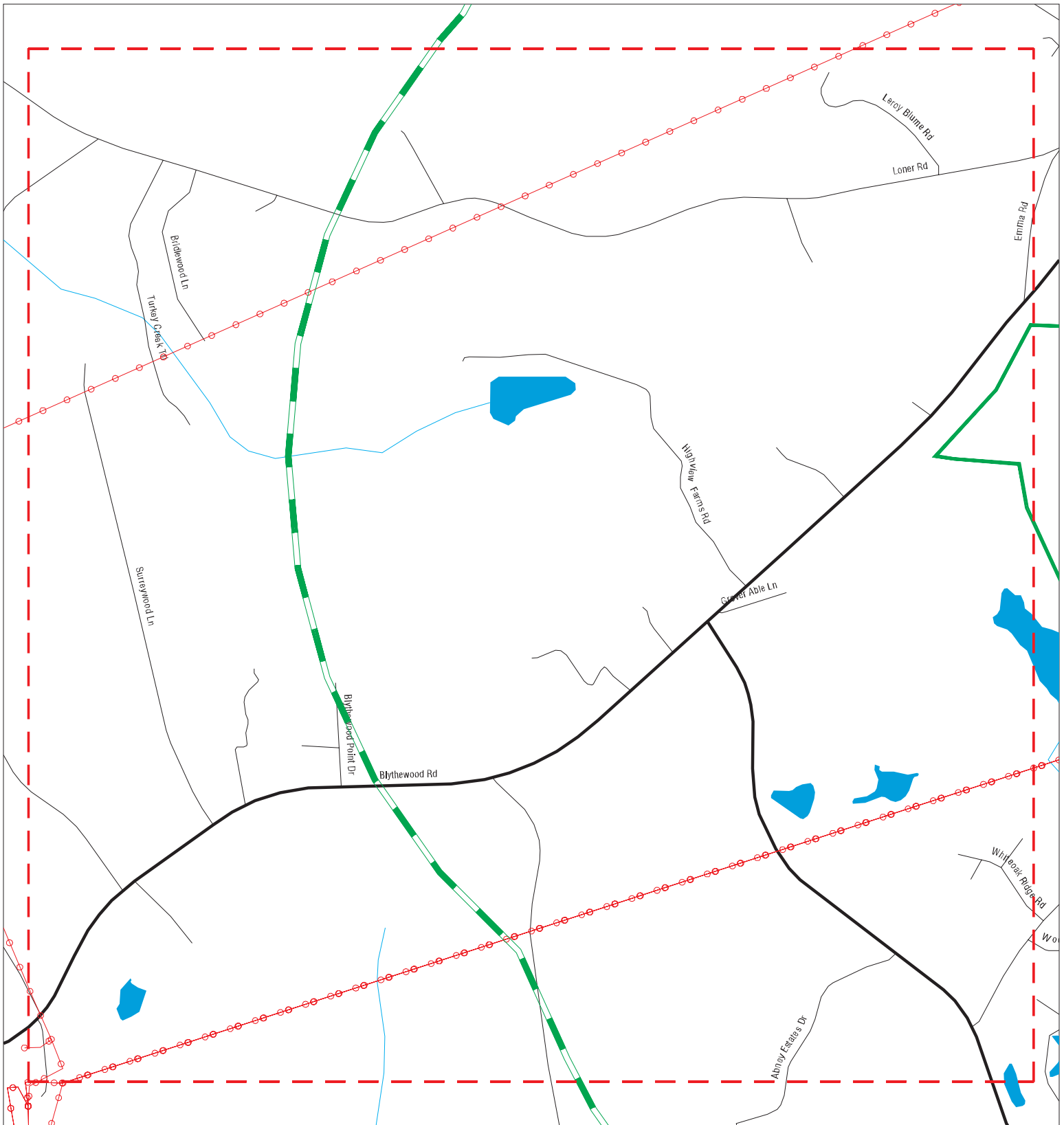
MAPPED SITES SUMMARY - FOCUS MAP 3

Target Property:
COMMUNITY ROAD
BLYTHEWOOD, SC 29016

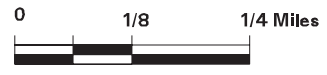
MAP ID / FOCUS MAP	SITE NAME	ADDRESS	DATABASE ACRONYMS	DIST (ft. & mi.) DIRECTION
-----------------------	-----------	---------	-------------------	-------------------------------

NO MAPPED SITES FOUND

Focus Map - 4 - 7266039.2s



- ▲ Sites
- ▬ Target Property
- ▬ Search Buffer
- ▬ Focus Map - No Sites
- ▬ Focus Map - Sites
- ▬ Power Line
- ▬ National Priority List Sites
- ▬ Dept. Defense Sites
- ▬ Indian Reservations BIA



<p>SITE NAME: Blythwood Industrial Site ADDRESS: Community Road CITY/STATE: Blythwood SC ZIP: 29016</p>	<p>CLIENT: Thomas & Hutton CONTACT: Katie Mccoy INQUIRY #: 7266039.2s DATE: 03/06/23</p>
--	---

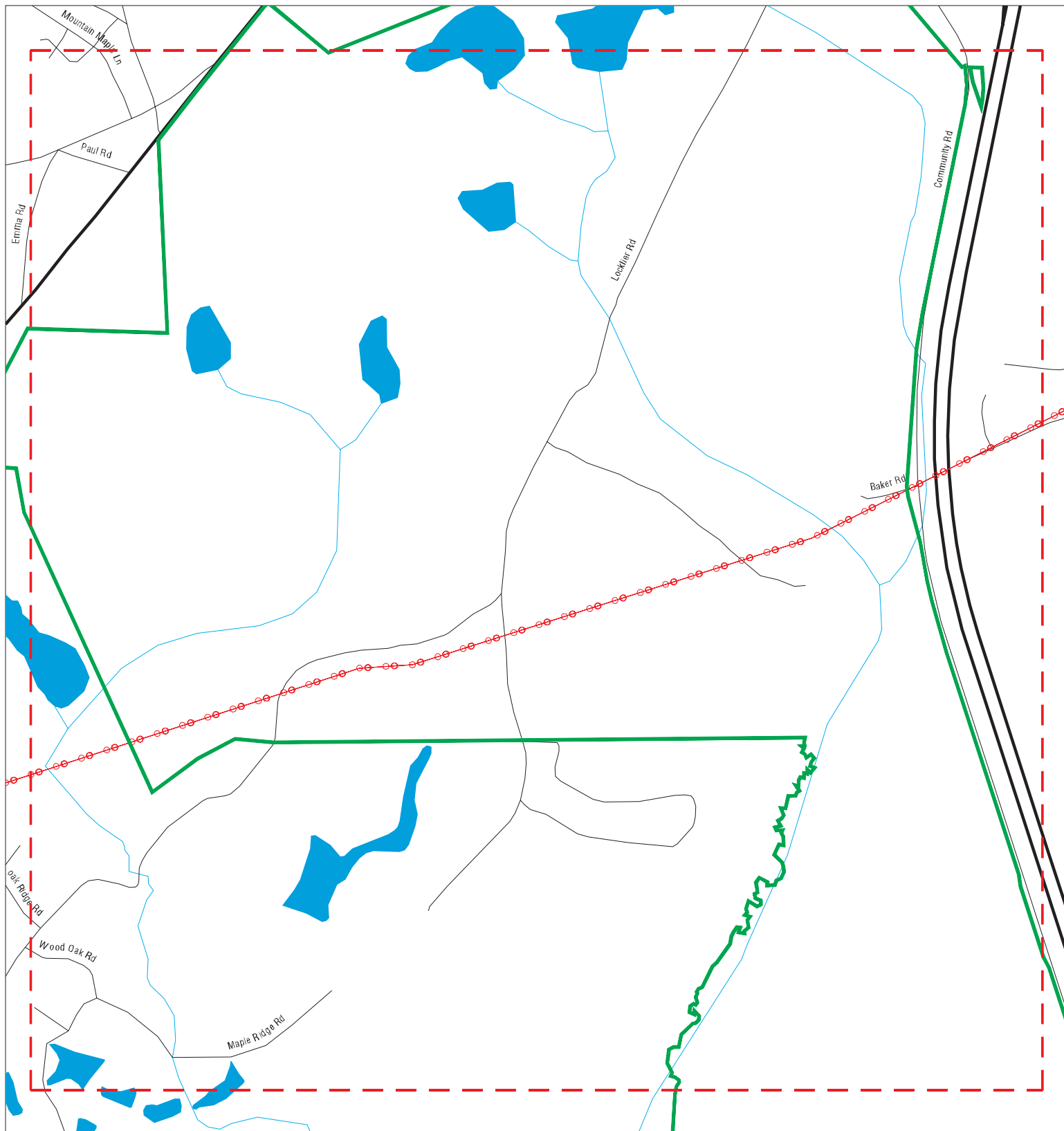
MAPPED SITES SUMMARY - FOCUS MAP 4

Target Property:
COMMUNITY ROAD
BLYTHEWOOD, SC 29016

MAP ID / FOCUS MAP	SITE NAME	ADDRESS	DATABASE ACRONYMS	DIST (ft. & mi.) DIRECTION
-----------------------	-----------	---------	-------------------	-------------------------------

NO MAPPED SITES FOUND

Focus Map - 5 - 7266039.2s



- ▲ Sites
- ▧ Focus Map - Sites
- ▨ Indian Reservations BIA
- ▬ Target Property
- ▬ Power Line
- ▬ Search Buffer
- ▧ National Priority List Sites
- ▧ Focus Map - No Sites
- ▧ Dept. Defense Sites



SITE NAME: Blythwood Industrial Site
ADDRESS: Community Road
CITY/STATE: Blythwood SC
ZIP: 29016

CLIENT: Thomas & Hutton
CONTACT: Katie Mccoy
INQUIRY #: 7266039.2s
DATE: 03/06/23

MAPPED SITES SUMMARY - FOCUS MAP 5

Target Property:
COMMUNITY ROAD
BLYTHEWOOD, SC 29016

MAP ID / FOCUS MAP	SITE NAME	ADDRESS	DATABASE ACRONYMS	DIST (ft. & mi.) DIRECTION
-----------------------	-----------	---------	-------------------	-------------------------------

NO MAPPED SITES FOUND

Focus Map - 6 - 7266039.2s



- ▲ Sites
- ▬ Target Property
- ▬ Search Buffer
- ▬ Focus Map - No Sites
- ▬ Focus Map - Sites
- ⚡ Power Line
- National Priority List Sites
- Dept. Defense Sites
- Indian Reservations BIA



SITE NAME: Blythwood Industrial Site
ADDRESS: Community Road
CITY/STATE: Blythwood SC
CITY/STATE: Blythwood SC
ZIP: 29016

CLIENT: Thomas & Hutton
CONTACT: Katie Mccoy
INQUIRY #: 7266039.2s
DATE: 03/06/23

MAPPED SITES SUMMARY - FOCUS MAP 6

Target Property:
COMMUNITY ROAD
BLYTHEWOOD, SC 29016

MAP ID / FOCUS MAP	SITE NAME	ADDRESS	DATABASE ACRONYMS	DIST (ft. & mi.) DIRECTION
-----------------------	-----------	---------	-------------------	-------------------------------

NO MAPPED SITES FOUND

Focus Map - 7 - 7266039.2s



- ▲ Sites
- Focus Map - Sites
- Indian Reservations BIA
- Target Property
- Power Line
- Search Buffer
- National Priority List Sites
- Focus Map - No Sites
- Dept. Defense Sites



<p>SITE NAME: Blythewood Industrial Site ADDRESS: Community Road CITY/STATE: Blythewood SC ZIP: 29016</p>	<p>CLIENT: Thomas & Hutton CONTACT: Katie Mccoy INQUIRY #: 7266039.2s DATE: 03/06/23</p>
--	---

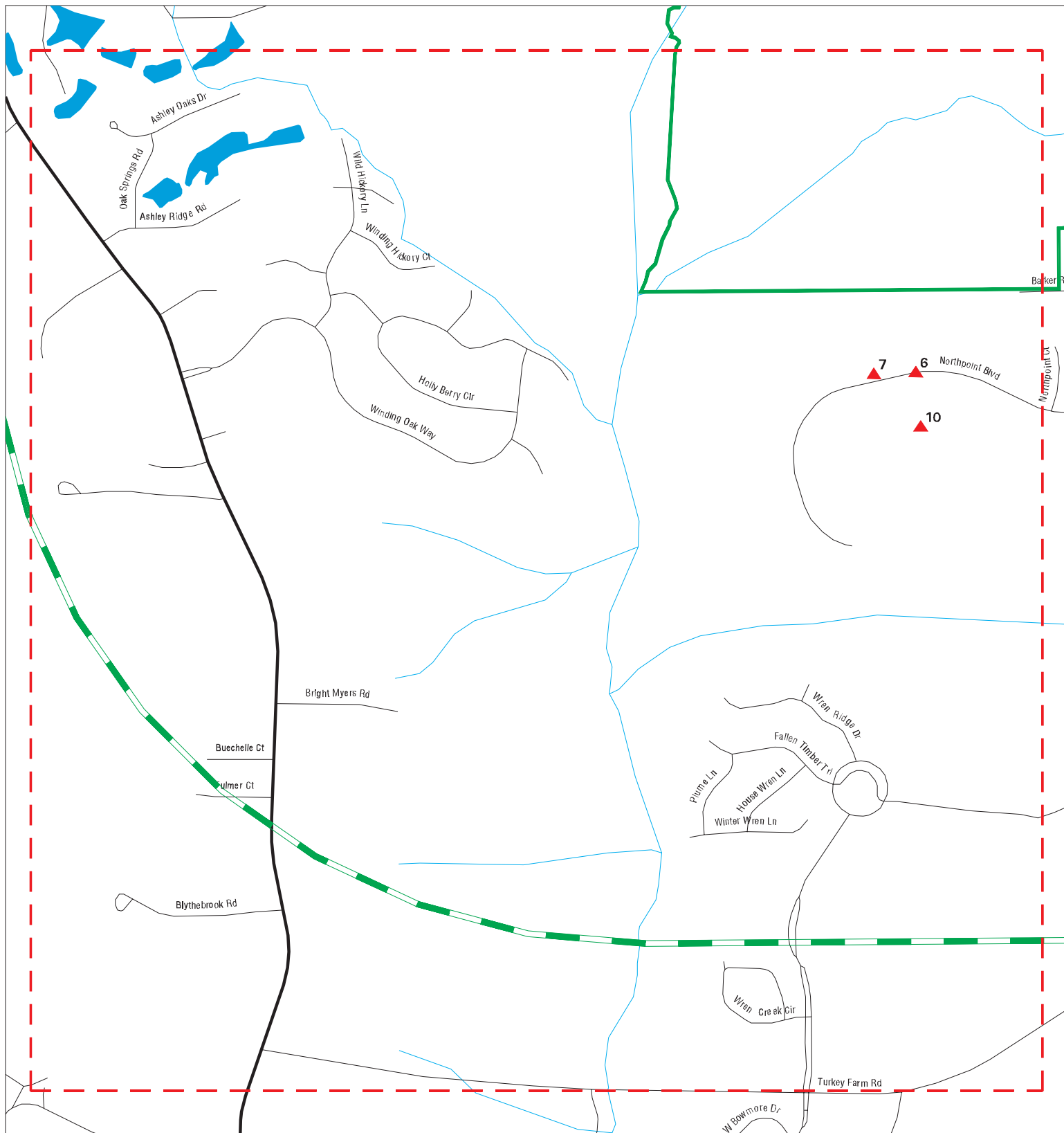
MAPPED SITES SUMMARY - FOCUS MAP 7

Target Property:
COMMUNITY ROAD
BLYTHEWOOD, SC 29016

MAP ID / FOCUS MAP	SITE NAME	ADDRESS	DATABASE ACRONYMS	DIST (ft. & mi.) DIRECTION
-----------------------	-----------	---------	-------------------	-------------------------------

NO MAPPED SITES FOUND

Focus Map - 8 - 7266039.2s



- ▲ Sites
- - - Focus Map - Sites
- Indian Reservations BIA
- ▬ Target Property
- ⚡ Power Line
- ▬ National Priority List Sites
- ▬ Search Buffer
- ▬ Dept. Defense Sites
- - - Focus Map - No Sites



SITE NAME: Blythwood Industrial Site
 ADDRESS: Community Road
 CITY/STATE: Blythwood SC
 ZIP: 29016

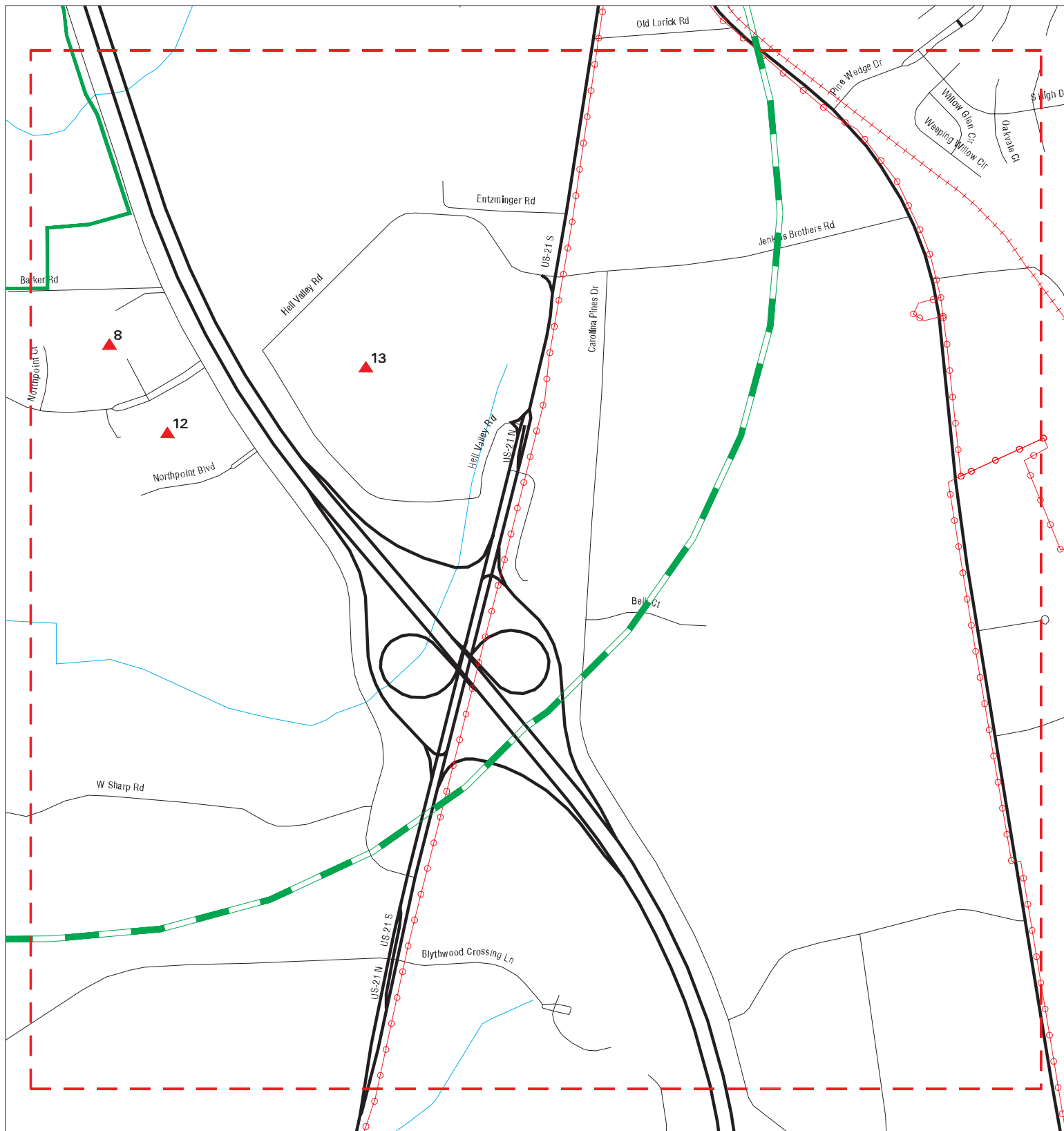
CLIENT: Thomas & Hutton
 CONTACT: Katie Mccoy
 INQUIRY #: 7266039.2s
 DATE: 03/06/23

MAPPED SITES SUMMARY - FOCUS MAP 8

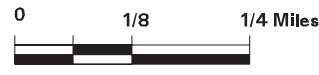
Target Property:
 COMMUNITY ROAD
 BLYTHEWOOD, SC 29016

MAP ID / FOCUS MAP	SITE NAME	ADDRESS	DATABASE ACRONYMS	DIST (ft. & mi.) DIRECTION
6 / 8	HUECK FOILS L.L.C.	34.17792/-80.98661	PFAS ECHO	662 0.125 South
7 / 8	MODINE MANF CO RICHL	1140 NORTHPOINT BLVD	RCRA NonGen / NLR	674 0.128 South
10 / 8	CONSTANTIA HUECK FOI	1111 NORTHPOINT BLVD	RCRA-LQG, ICIS, US AIRS, FINDS, ECHO, AI...	1102 0.209 South

Focus Map - 9 - 7266039.2s



- ▲ Sites
- ▬ Target Property
- ▬ Search Buffer
- ▬ Focus Map - No Sites
- ▬ Focus Map - Sites
- ▬ Power Line
- ▬ National Priority List Sites
- ▬ Dept. Defense Sites
- ▬ Indian Reservations BIA



SITE NAME: Blythwood Industrial Site
 ADDRESS: Community Road
 CITY/STATE: Blythwood SC
 ZIP: 29016

CLIENT: Thomas & Hutton
 CONTACT: Katie Mccoy
 INQUIRY #: 7266039.2s
 DATE: 03/06/23

MAPPED SITES SUMMARY - FOCUS MAP 9

Target Property:
 COMMUNITY ROAD
 BLYTHEWOOD, SC 29016

MAP ID / FOCUS MAP	SITE NAME	ADDRESS	DATABASE ACRONYMS	DIST (ft. & mi.) DIRECTION
8 / 9	KOYO BEARINGS NORTH	1006 NORTHPOINT BLVD	RCRA-SQG	676 0.128 SE
12 / 9	COCA COLA BOTTLING C	1001 NORTHPOINT BLVD	LUST, UST, Financial Assurance	1522 0.288 SE
13 / 9	COMPUTER SCIENCES CO	10301 WILSON BLVD	LUST, UST, Financial Assurance	2288 0.433 ESE

Map ID
 Direction
 Distance
 Elevation

MAP FINDINGS

Database(s) EDR ID Number
 EPA ID Number

A1 **KINGS LABORATORY INCORPORATED**
North **34.21345/-80.99208**
< 1/8 **BLYTHEWOOD, SC**
0.002 mi.
8 ft. **Site 1 of 3 in cluster A**

PFAS ECHO **1027379038**
N/A

Actual:
526 ft.
Focus Map:
2

PFAS ECHO:
 Name: KINGS LABORATORY INCORPORATED
 Address: 34.21345/-80.99208
 City,State,Zip: BLYTHEWOOD, SC
 Latitude: 34.21345
 Longitude: -80.99208
 Count: -1
 County: RICHLAND
 Status: Inactive
 Region: 04
 Industry: Chemical Mfg
 ECHO Facility Report: <https://echo.epa.gov/detailed-facility-report?fid=110000567609>
 Facility Percent Minority: 31.403
 Facility Derived Tribes: Not reported
 Facility Population: 199.82
 EJSCREEN Flag US: N
 EJSCREEN Report: https://ejscreen.epa.gov/mapper/mobile/EJSCREEN_mobile.aspx?geometry=%7B%22x%22:-80.99208,%22y%22:34.21345,%22spatialReference%22:%7B%22wkid%22:4326%7D%7D&unit=9035&areatype=&areaid=&basemap=streets&distance=1
 EPA Programs: RCRA
 Federal Facility: No
 Federal Agency: Not reported
 Facility FIPS Code: 45079
 Facility Indian Country Flag: N
 Facility Collection Method: ADDRESS MATCHING-HOUSE NUMBER
 Facility Derived HUC: 03050106
 Facility Derived WBD: 030501060705
 Facility Derived CD113: 02
 Facility Derived CB2010: 450790101021015
 Facility Major Flag: Not reported
 Facility Active Flag: Not reported
 Facility Inspection Count: 0
 Facility Date Last Inspection: 8/19/2009
 Facility Days Last Inspection: 4,518
 Facility Informal Count: 0
 Facility Date Last Informal Action: 8/13/1998
 Facility Formal Action Count: 0
 Facility Date Last Formal Action: 1/4/1999
 Facility Total Penalties: 0
 Facility Penalty Count: Not reported
 Facility Date Last Penalty: 1/4/1999
 Facility Last Penalty AMT: 10,500
 Facility QTRS With NC: 0
 Facility Programs With SNC: 0
 Facility Compliance Status: No Violation Identified
 Facility SNC Flag: N
 AIR Flag: N
 NPDES Flag: N
 SDWIS Flag: N
 RCRA Flag: Y
 TRI Flag: N
 GHG Flag: N
 AIR IDS: Not reported

Map ID
 Direction
 Distance
 Elevation

MAP FINDINGS

Site

Database(s)

EDR ID Number
 EPA ID Number

KINGS LABORATORY INCORPORATED (Continued)

1027379038

CAA Permit Types:	Not reported
CAA NAICS:	Not reported
CAA SICS:	Not reported
NPDES IDS:	Not reported
CWA Permit Types:	Not reported
CWA NAICS:	Not reported
CWA SICS:	Not reported
RCRA IDS:	SCD044939833
RCRA Permit Types:	Other
RCRA NAICS:	11111
SDWA IDS:	Not reported
SDWA System Types:	Not reported
SDWA Compliance Status:	Not reported
SDWA SNC Flag:	N
TRI IDS:	29016KNGSL424BL
TRI Releases Transfers:	Not reported
TRI On Site Releases:	Not reported
TRI Off Site Transfers:	Not reported
TRI Reporter:	Not reported
Facility IMP Water Flag:	Not reported

A2
North
< 1/8
0.005 mi.
29 ft.

KINGS LABORATORY INCORPORATED
424 BLYTHEWOOD ROAD
BLYTHEWOOD, SC 29016
Site 2 of 3 in cluster A

FINDS 1000236978
ECHO N/A
GWCI

Actual:
526 ft.

FINDS:
 Registry ID: 110000567609

Focus Map:
2

Click Here for FRS Facility Detail Report:

Environmental Interest/Information System:

SC-EFIS (South Carolina - Environmental Facility Information System) integrates information on environmental facilities, permits, violations, enforcement actions, and compliance activities needed to support regulatory requirements and target environmental quality improvements for the water, air, solid waste, and hazardous waste program areas. The EFIS was developed by the state of South Carolina and Maine joined their system in 2004.

US EPA TRIS (Toxics Release Inventory System) contains information from facilities on the amounts of over 300 listed toxic chemicals that these facilities release directly to air, water, land, or that are transported off-site.

RCRAInfo is a national information system that supports the Resource Conservation and Recovery Act (RCRA) program through the tracking of events and activities related to facilities that generate, transport, and treat, store, or dispose of hazardous waste. RCRAInfo allows RCRA program staff to track the notification, permit, compliance, and corrective action activities required under RCRA.

US EPA Risk Management Plan (RMP) database stores the risk management plans reported by companies that handle, manufacture, use, or store certain flammable or toxic substances, as required under section 112(r) of the Clean Air Act (CAA).

Click this hyperlink while viewing on your computer to access additional FINDS: detail in the EDR Site Report.

Map ID
Direction
Distance
Elevation

MAP FINDINGS

Site

Database(s)

EDR ID Number
EPA ID Number

KINGS LABORATORY INCORPORATED (Continued)

1000236978

ECHO:

Envid: 1000236978
Registry ID: 110000567609
DFR URL: <http://echo.epa.gov/detailed-facility-report?fid=110000567609>
Name: KINGS LABORATORY INCORPORATED
Address: 424 BLYTHEWOOD ROAD
City,State,Zip: BLYTHEWOOD, SC 29016

SC GWIC:

Bureau: BLWM
EAP ID: SCD044939833
Solid Waste Permit #: Not reported
Bureau of Land & Waste Management File #: 51327
Permit Number: Not reported
WPC Permit: Not reported
Program: SUPERFUND
Contamination: VOC, BNA
Petroleum Products: False
Volatile Organic Compounds: True
Metals: False
Nitrates or Potential to Nitrate: False
Pesticides & Herbicides: False
Polychlorinated Biphenyls: False
Base, Neutral, & Acid Extractables: True
Phenols: False
Radionuclides Over Max Contaminant Levels: False
Sources Not In Other Categories: False
Source: S/L
Underground Storage Tanks: False
Pits, Ponds, & Lagoons: False
Spills & Leaks: True
Landfills: False
Aboveground Storage Tank: False
Spray Irrigation: False
Single-Event Spill: False
Unpermitted Disposal: False
Septic Tank/Tile Field: False
Substances Not In Other Categories: False
Sources of Contamination Undetermined: False
Assessment: YES
Monitoring: YES
Remediation: YES
Surface Impact: YES
Drinking Water Well Impact: NO
Remarks: BLWM File # 51327. Inassessment, monitoring and remediation phases.
Plume is discharging to unnamed creek.

Map ID
Direction
Distance
Elevation

MAP FINDINGS

Site

Database(s)

EDR ID Number
EPA ID Number

A3
North
< 1/8
0.005 mi.
29 ft.
KLI ENTERPRISES INC
424 BLYTHEWOOD RD
BLYTHEWOOD, SC 29016
Site 3 of 3 in cluster A

SEMS-ARCHIVE **1015731894**
RCRA NonGen / NLR **SCD044939833**

Actual: SEMS Archive:
526 ft. Site ID: 0404992
Focus Map: EPA ID: SCD044939833
2 Name: KING'S LABORATORY, INC.
Address: 0.25 MI E OF I 77, N OF BLYTHEWOOD RD
Address 2: Not reported
City,State,Zip: BLYTHEWOOD, SC 29016
Cong District: 02
FIPS Code: 45079
FF: N
NPL: Not on the NPL
Non NPL Status: NFRAP-Site does not qualify for the NPL based on existing information

SEMS Archive Detail:

Region: 04
Site ID: 0404992
EPA ID: SCD044939833
Site Name: KING'S LABORATORY, INC.
NPL: N
FF: N
OU: 00
Action Code: VS
Action Name: ARCH SITE
SEQ: 1
Start Date: 2017-08-15 05:00:00
Finish Date: 2017-08-15 05:00:00
Qual: Not reported
Current Action Lead: EPA Perf In-Hse

Region: 04
Site ID: 0404992
EPA ID: SCD044939833
Site Name: KING'S LABORATORY, INC.
NPL: N
FF: N
OU: 00
Action Code: DS
Action Name: DISCVRY
SEQ: 1
Start Date: 1988-10-04 04:00:00
Finish Date: 1988-10-04 04:00:00
Qual: Not reported
Current Action Lead: EPA Perf

Region: 04
Site ID: 0404992
EPA ID: SCD044939833
Site Name: KING'S LABORATORY, INC.
NPL: N
FF: N
OU: 00
Action Code: PA
Action Name: PA
SEQ: 1

Map ID
 Direction
 Distance
 Elevation

MAP FINDINGS

Site

Database(s)

EDR ID Number
 EPA ID Number

KLI ENTERPRISES INC (Continued)

1015731894

Start Date: 1990-01-02 05:00:00
 Finish Date: 1990-01-03 05:00:00
 Qual: L
 Current Action Lead: St Perf

Region: 04
 Site ID: 0404992
 EPA ID: SCD044939833
 Site Name: KING'S LABORATORY, INC.
 NPL: N
 FF: N
 OU: 00
 Action Code: SI
 Action Name: SI
 SEQ: 1
 Start Date: Not reported
 Finish Date: 1991-08-02 04:00:00
 Qual: N
 Current Action Lead: St Perf

RCRA Listings:

Date Form Received by Agency: 20090819
 Handler Name: KLI ENTERPRISES INC
 Handler Address: 424 BLYTHEWOOD RD
 Handler City,State,Zip: BLYTHEWOOD, SC 29016
 EPA ID: SCD044939833
 Contact Name: AL MONTGOMERY
 Contact Address: PO BOX 609
 Contact City,State,Zip: BLYTHEWOOD, SC 29016
 Contact Telephone: 803-754-5152
 Contact Fax: Not reported
 Contact Email: Not reported
 Contact Title: Not reported
 EPA Region: 04
 Land Type: Private
 Federal Waste Generator Description: Not a generator, verified
 Non-Notifier: Not reported
 Biennial Report Cycle: Not reported
 Accessibility: Not reported
 Active Site Indicator: Not reported
 State District Owner: SC
 State District: CM
 Mailing Address: PO BOX 609
 Mailing City,State,Zip: BLYTHEWOOD, SC 29016
 Owner Name: KINGS LABORATORY
 Owner Type: Private
 Operator Name: KLI ENTERPRISES INC
 Operator Type: Private
 Short-Term Generator Activity: No
 Importer Activity: No
 Mixed Waste Generator: No
 Transporter Activity: No
 Transfer Facility Activity: No
 Recycler Activity with Storage: No
 Small Quantity On-Site Burner Exemption: No
 Smelting Melting and Refining Furnace Exemption: No

Map ID
 Direction
 Distance
 Elevation

MAP FINDINGS

Site

Database(s)

EDR ID Number
 EPA ID Number

KLI ENTERPRISES INC (Continued)

1015731894

Underground Injection Control:	No
Off-Site Waste Receipt:	No
Universal Waste Indicator:	No
Universal Waste Destination Facility:	No
Federal Universal Waste:	No
Active Site Fed-Reg Treatment Storage and Disposal Facility:	Not reported
Active Site Converter Treatment storage and Disposal Facility:	Not reported
Active Site State-Reg Treatment Storage and Disposal Facility:	Not reported
Active Site State-Reg Handler:	---
Federal Facility Indicator:	Not reported
Hazardous Secondary Material Indicator:	NN
Sub-Part K Indicator:	Not reported
Commercial TSD Indicator:	No
Treatment Storage and Disposal Type:	Not reported
2018 GPRA Permit Baseline:	Not on the Baseline
2018 GPRA Renewals Baseline:	Not on the Baseline
Permit Renewals Workload Universe:	Not reported
Permit Workload Universe:	Not reported
Permit Progress Universe:	Not reported
Post-Closure Workload Universe:	Not reported
Closure Workload Universe:	Not reported
202 GPRA Corrective Action Baseline:	No
Corrective Action Workload Universe:	No
Subject to Corrective Action Universe:	No
Non-TSDFs Where RCRA CA has Been Imposed Universe:	No
TSDFs Potentially Subject to CA Under 3004 (u)/(v) Universe:	No
TSDFs Only Subject to CA under Discretionary Auth Universe:	No
Corrective Action Priority Ranking:	No NCAPS ranking
Environmental Control Indicator:	No
Institutional Control Indicator:	No
Human Exposure Controls Indicator:	N/A
Groundwater Controls Indicator:	N/A
Operating TSDF Universe:	Not reported
Full Enforcement Universe:	Not reported
Significant Non-Complier Universe:	No
Unaddressed Significant Non-Complier Universe:	No
Addressed Significant Non-Complier Universe:	No
Significant Non-Complier With a Compliance Schedule Universe:	No
Financial Assurance Required:	Not reported
Handler Date of Last Change:	20150414
Recognized Trader-Importer:	No
Recognized Trader-Exporter:	No
Importer of Spent Lead Acid Batteries:	No
Exporter of Spent Lead Acid Batteries:	No
Recycler Activity Without Storage:	Not reported
Manifest Broker:	Not reported
Sub-Part P Indicator:	No

Biennial: List of Years

Year: 2007

[Click Here for Biennial Reporting System Data:](#)

Year: 2001

[Click Here for Biennial Reporting System Data:](#)

Map ID
Direction
Distance
Elevation

MAP FINDINGS

Site

Database(s)

EDR ID Number
EPA ID Number

KLI ENTERPRISES INC (Continued)

1015731894

Hazardous Waste Summary:

Waste Code:	D008
Waste Description:	LEAD
Waste Code:	D009
Waste Description:	MERCURY
Waste Code:	D010
Waste Description:	SELENIUM

Handler - Owner Operator:

Owner/Operator Indicator:	Owner
Owner/Operator Name:	KINGS LABORATORY
Legal Status:	Private
Date Became Current:	Not reported
Date Ended Current:	Not reported
Owner/Operator Address:	424 BLYTHEWOOD RD
Owner/Operator City,State,Zip:	BLYTHEWOOD, SC 29016
Owner/Operator Telephone:	999-999-9999
Owner/Operator Telephone Ext:	Not reported
Owner/Operator Fax:	Not reported
Owner/Operator Email:	Not reported

Owner/Operator Indicator:	Owner
Owner/Operator Name:	KINGS LABORATORY
Legal Status:	Private
Date Became Current:	Not reported
Date Ended Current:	Not reported
Owner/Operator Address:	424 BLYTHEWOOD RD
Owner/Operator City,State,Zip:	BLYTHEWOOD, SC 29016
Owner/Operator Telephone:	999-999-9999
Owner/Operator Telephone Ext:	Not reported
Owner/Operator Fax:	Not reported
Owner/Operator Email:	Not reported

Owner/Operator Indicator:	Operator
Owner/Operator Name:	KLI ENTERPRISES INC
Legal Status:	Private
Date Became Current:	19800101
Date Ended Current:	Not reported
Owner/Operator Address:	PO BOX 609
Owner/Operator City,State,Zip:	BLYTHEWOOD, SC 29016
Owner/Operator Telephone:	Not reported
Owner/Operator Telephone Ext:	Not reported
Owner/Operator Fax:	Not reported
Owner/Operator Email:	Not reported

Owner/Operator Indicator:	Operator
Owner/Operator Name:	OPERNAME
Legal Status:	Private
Date Became Current:	Not reported
Date Ended Current:	Not reported
Owner/Operator Address:	OPERSTREET
Owner/Operator City,State,Zip:	OPERCITY, WY 99999
Owner/Operator Telephone:	404-555-1212
Owner/Operator Telephone Ext:	Not reported

Map ID
Direction
Distance
Elevation

MAP FINDINGS

Site

Database(s)

EDR ID Number
EPA ID Number

KLI ENTERPRISES INC (Continued)

1015731894

Owner/Operator Fax:	Not reported
Owner/Operator Email:	Not reported
Owner/Operator Indicator:	Owner
Owner/Operator Name: KINGS LABORATORY	
Legal Status:	Private
Date Became Current:	Not reported
Date Ended Current:	Not reported
Owner/Operator Address:	424 BLYTHEWOOD RD
Owner/Operator City,State,Zip:	BLYTHEWOOD, SC 29016
Owner/Operator Telephone:	999-999-9999
Owner/Operator Telephone Ext:	Not reported
Owner/Operator Fax:	Not reported
Owner/Operator Email:	Not reported
Owner/Operator Indicator:	Owner
Owner/Operator Name: KLI ENTERPRISES INC	
Legal Status:	Private
Date Became Current:	19800101
Date Ended Current:	Not reported
Owner/Operator Address:	PO BOX 609
Owner/Operator City,State,Zip:	BLYTHEWOOD, SC 29016
Owner/Operator Telephone:	Not reported
Owner/Operator Telephone Ext:	Not reported
Owner/Operator Fax:	Not reported
Owner/Operator Email:	Not reported
Owner/Operator Indicator:	Operator
Owner/Operator Name: KLI ENTERPRISES INC	
Legal Status:	Private
Date Became Current:	Not reported
Date Ended Current:	Not reported
Owner/Operator Address:	424 BLYTHEWOOD DR
Owner/Operator City,State,Zip:	BLYTHEWOOD, SC 29016
Owner/Operator Telephone:	803-730-5176
Owner/Operator Telephone Ext:	Not reported
Owner/Operator Fax:	Not reported
Owner/Operator Email:	Not reported
Owner/Operator Indicator:	Operator
Owner/Operator Name: KLI ENTERPRISES INC	
Legal Status:	Private
Date Became Current:	Not reported
Date Ended Current:	Not reported
Owner/Operator Address:	424 BLYTHEWOOD DR
Owner/Operator City,State,Zip:	BLYTHEWOOD, SC 29016
Owner/Operator Telephone:	803-730-5176
Owner/Operator Telephone Ext:	Not reported
Owner/Operator Fax:	Not reported
Owner/Operator Email:	Not reported
Owner/Operator Indicator:	Operator
Owner/Operator Name: KLI ENTERPRISES INC	
Legal Status:	Private
Date Became Current:	Not reported
Date Ended Current:	Not reported
Owner/Operator Address:	424 BLYTHEWOOD DR

Map ID
Direction
Distance
Elevation

MAP FINDINGS

Site

Database(s)

EDR ID Number
EPA ID Number

KLI ENTERPRISES INC (Continued)

1015731894

Owner/Operator City,State,Zip: BLYTHEWOOD, SC 29016
Owner/Operator Telephone: 803-730-5176
Owner/Operator Telephone Ext: Not reported
Owner/Operator Fax: Not reported
Owner/Operator Email: Not reported

Owner/Operator Indicator: Owner
Owner/Operator Name: KINGS LABORATORY
Legal Status: Private
Date Became Current: Not reported
Date Ended Current: Not reported
Owner/Operator Address: 424 BLYTHEWOOD RD
Owner/Operator City,State,Zip: BLYTHEWOOD, SC 29016
Owner/Operator Telephone: 999-999-9999
Owner/Operator Telephone Ext: Not reported
Owner/Operator Fax: Not reported
Owner/Operator Email: Not reported

Owner/Operator Indicator: Operator
Owner/Operator Name: OPERNAME
Legal Status: Private
Date Became Current: Not reported
Date Ended Current: Not reported
Owner/Operator Address: OPERSTREET
Owner/Operator City,State,Zip: OPERCITY, WY 99999
Owner/Operator Telephone: 404-555-1212
Owner/Operator Telephone Ext: Not reported
Owner/Operator Fax: Not reported
Owner/Operator Email: Not reported

Owner/Operator Indicator: Owner
Owner/Operator Name: KINGS LABORATORY
Legal Status: Private
Date Became Current: Not reported
Date Ended Current: Not reported
Owner/Operator Address: 424 BLYTHEWOOD RD
Owner/Operator City,State,Zip: BLYTHEWOOD, SC 29016
Owner/Operator Telephone: 999-999-9999
Owner/Operator Telephone Ext: Not reported
Owner/Operator Fax: Not reported
Owner/Operator Email: Not reported

Historic Generators:
Receive Date: 20000124
Handler Name: KLI ENTERPRISES INC
Federal Waste Generator Description: Large Quantity Generator
State District Owner: SC
Large Quantity Handler of Universal Waste: No
Recognized Trader Importer: No
Recognized Trader Exporter: No
Spent Lead Acid Battery Importer: No
Spent Lead Acid Battery Exporter: No
Current Record: No
Non Storage Recycler Activity: Not reported
Electronic Manifest Broker: Not reported

Receive Date: 20010220

Map ID
Direction
Distance
Elevation

MAP FINDINGS

Site

Database(s)

EDR ID Number
EPA ID Number

KLI ENTERPRISES INC (Continued)

1015731894

Handler Name: KLI ENTERPRISES INC
Federal Waste Generator Description: Large Quantity Generator
State District Owner: SC
Large Quantity Handler of Universal Waste: No
Recognized Trader Importer: No
Recognized Trader Exporter: No
Spent Lead Acid Battery Importer: No
Spent Lead Acid Battery Exporter: No
Current Record: No
Non Storage Recycler Activity: Not reported
Electronic Manifest Broker: Not reported

Receive Date: 20040217
Handler Name: KLI ENTERPRISES INC
Federal Waste Generator Description: Not a generator, verified
State District Owner: SC
Large Quantity Handler of Universal Waste: No
Recognized Trader Importer: No
Recognized Trader Exporter: No
Spent Lead Acid Battery Importer: No
Spent Lead Acid Battery Exporter: No
Current Record: No
Non Storage Recycler Activity: Not reported
Electronic Manifest Broker: Not reported

Receive Date: 20070926
Handler Name: KLI ENTERPRISES INC
Federal Waste Generator Description: Large Quantity Generator
State District Owner: SC
Large Quantity Handler of Universal Waste: No
Recognized Trader Importer: No
Recognized Trader Exporter: No
Spent Lead Acid Battery Importer: No
Spent Lead Acid Battery Exporter: No
Current Record: No
Non Storage Recycler Activity: Not reported
Electronic Manifest Broker: Not reported

Receive Date: 20080128
Handler Name: KLI ENTERPRISES INC
Federal Waste Generator Description: Conditionally Exempt Small Quantity Generator
State District Owner: SC
Large Quantity Handler of Universal Waste: No
Recognized Trader Importer: No
Recognized Trader Exporter: No
Spent Lead Acid Battery Importer: No
Spent Lead Acid Battery Exporter: No
Current Record: No
Non Storage Recycler Activity: Not reported
Electronic Manifest Broker: Not reported

Receive Date: 20090819
Handler Name: KLI ENTERPRISES INC
Federal Waste Generator Description: Not a generator, verified
State District Owner: SC
Large Quantity Handler of Universal Waste: No
Recognized Trader Importer: No

Map ID
Direction
Distance
Elevation

MAP FINDINGS

Site

Database(s)

EDR ID Number
EPA ID Number

KLI ENTERPRISES INC (Continued)

1015731894

Recognized Trader Exporter: No
Spent Lead Acid Battery Importer: No
Spent Lead Acid Battery Exporter: No
Current Record: Yes
Non Storage Recycler Activity: Not reported
Electronic Manifest Broker: Not reported

Receive Date: 19900301
Handler Name: KING'S LABORATORY INC
Federal Waste Generator Description: Large Quantity Generator
State District Owner: Not reported
Large Quantity Handler of Universal Waste: No
Recognized Trader Importer: No
Recognized Trader Exporter: No
Spent Lead Acid Battery Importer: No
Spent Lead Acid Battery Exporter: No
Current Record: No
Non Storage Recycler Activity: Not reported
Electronic Manifest Broker: Not reported

Receive Date: 19920224
Handler Name: KING'S LABORATORY INCORPORATED
Federal Waste Generator Description: Large Quantity Generator
State District Owner: Not reported
Large Quantity Handler of Universal Waste: No
Recognized Trader Importer: No
Recognized Trader Exporter: No
Spent Lead Acid Battery Importer: No
Spent Lead Acid Battery Exporter: No
Current Record: No
Non Storage Recycler Activity: Not reported
Electronic Manifest Broker: Not reported

Receive Date: 19940301
Handler Name: KING'S LABORATORY INC
Federal Waste Generator Description: Large Quantity Generator
State District Owner: Not reported
Large Quantity Handler of Universal Waste: No
Recognized Trader Importer: No
Recognized Trader Exporter: No
Spent Lead Acid Battery Importer: No
Spent Lead Acid Battery Exporter: No
Current Record: No
Non Storage Recycler Activity: Not reported
Electronic Manifest Broker: Not reported

Receive Date: 19960301
Handler Name: KING'S LABORATORY INC
Federal Waste Generator Description: Large Quantity Generator
State District Owner: Not reported
Large Quantity Handler of Universal Waste: No
Recognized Trader Importer: No
Recognized Trader Exporter: No
Spent Lead Acid Battery Importer: No
Spent Lead Acid Battery Exporter: No
Current Record: No
Non Storage Recycler Activity: Not reported

Map ID
Direction
Distance
Elevation

MAP FINDINGS

Site

Database(s)

EDR ID Number
EPA ID Number

KLI ENTERPRISES INC (Continued)

1015731894

Electronic Manifest Broker:	Not reported
Receive Date:	19980301
Handler Name:	KING'S LABORATORY INC
Federal Waste Generator Description:	Large Quantity Generator
State District Owner:	Not reported
Large Quantity Handler of Universal Waste:	No
Recognized Trader Importer:	No
Recognized Trader Exporter:	No
Spent Lead Acid Battery Importer:	No
Spent Lead Acid Battery Exporter:	No
Current Record:	No
Non Storage Recycler Activity:	Not reported
Electronic Manifest Broker:	Not reported
Receive Date:	20000103
Handler Name:	KING'S LABORATORY INC
Federal Waste Generator Description:	Large Quantity Generator
State District Owner:	Not reported
Large Quantity Handler of Universal Waste:	No
Recognized Trader Importer:	No
Recognized Trader Exporter:	No
Spent Lead Acid Battery Importer:	No
Spent Lead Acid Battery Exporter:	No
Current Record:	No
Non Storage Recycler Activity:	Not reported
Electronic Manifest Broker:	Not reported
Receive Date:	20020301
Handler Name:	KLI ENTERPRISES INC
Federal Waste Generator Description:	Large Quantity Generator
State District Owner:	Not reported
Large Quantity Handler of Universal Waste:	No
Recognized Trader Importer:	No
Recognized Trader Exporter:	No
Spent Lead Acid Battery Importer:	No
Spent Lead Acid Battery Exporter:	No
Current Record:	No
Non Storage Recycler Activity:	Not reported
Electronic Manifest Broker:	Not reported
Receive Date:	20080101
Handler Name:	KLI ENTERPRISES INC
Federal Waste Generator Description:	Large Quantity Generator
State District Owner:	Not reported
Large Quantity Handler of Universal Waste:	No
Recognized Trader Importer:	No
Recognized Trader Exporter:	No
Spent Lead Acid Battery Importer:	No
Spent Lead Acid Battery Exporter:	No
Current Record:	No
Non Storage Recycler Activity:	Not reported
Electronic Manifest Broker:	Not reported

List of NAICS Codes and Descriptions:

NAICS Code:	11111
NAICS Description:	SOYBEAN FARMING

Map ID
Direction
Distance
Elevation

MAP FINDINGS

Site

Database(s)

EDR ID Number
EPA ID Number

KLI ENTERPRISES INC (Continued)

1015731894

NAICS Code: 32511
NAICS Description: PETROCHEMICAL MANUFACTURING

NAICS Code: 325192
NAICS Description: CYCLIC CRUDE AND INTERMEDIATE MANUFACTURING

NAICS Code: 339
NAICS Description: MISCELLANEOUS MANUFACTURING

Facility Has Received Notices of Violation:

Found Violation: Yes
Agency Which Determined Violation: State
Violation Short Description: Generators - General
Date Violation was Determined: 19970207
Actual Return to Compliance Date: 19980513
Return to Compliance Qualifier: Observed
Violation Responsible Agency: State
Scheduled Compliance Date: Not reported
Enforcement Identifier: 000
Date of Enforcement Action: 19970523
Enforcement Responsible Agency: State
Enforcement Docket Number: Not reported
Enforcement Attorney: SC
Corrective Action Component: No
Appeal Initiated Date: Not reported
Appeal Resolution Date: Not reported
Disposition Status Date: Not reported
Disposition Status: Not reported
Disposition Status Description: Not reported
Consent/Final Order Sequence Number: Not reported
Consent/Final Order Respondent Name: Not reported
Consent/Final Order Lead Agency: Not reported
Enforcement Type: Not reported
Enforcement Responsible Person: SCPAB
Enforcement Responsible Sub-Organization: EN
SEP Sequence Number: Not reported
SEP Expenditure Amount: Not reported
SEP Scheduled Completion Date: Not reported
SEP Actual Date: Not reported
SEP Defaulted Date: Not reported
SEP Type: Not reported
SEP Type Description: Not reported
Proposed Amount: Not reported
Final Monetary Amount: Not reported
Paid Amount: Not reported
Final Count: Not reported
Final Amount: Not reported

Found Violation: Yes
Agency Which Determined Violation: State
Violation Short Description: Generators - Records/Reporting
Date Violation was Determined: 19980528
Actual Return to Compliance Date: 19990104
Return to Compliance Qualifier: Observed
Violation Responsible Agency: State
Scheduled Compliance Date: Not reported
Enforcement Identifier: 000

Map ID
Direction
Distance
Elevation

MAP FINDINGS

Site

Database(s)

EDR ID Number
EPA ID Number

KLI ENTERPRISES INC (Continued)

1015731894

Date of Enforcement Action:	19990104
Enforcement Responsible Agency:	State
Enforcement Docket Number:	Not reported
Enforcement Attorney:	SC
Corrective Action Component:	No
Appeal Initiated Date:	Not reported
Appeal Resolution Date:	Not reported
Disposition Status Date:	Not reported
Disposition Status:	Not reported
Disposition Status Description:	Not reported
Consent/Final Order Sequence Number:	Not reported
Consent/Final Order Respondent Name:	Not reported
Consent/Final Order Lead Agency:	Not reported
Enforcement Type:	FINAL 3008(A) COMPLIANCE ORDER
Enforcement Responsible Person:	SCCAP
Enforcement Responsible Sub-Organization:	EN
SEP Sequence Number:	Not reported
SEP Expenditure Amount:	Not reported
SEP Scheduled Completion Date:	Not reported
SEP Actual Date:	Not reported
SEP Defaulted Date:	Not reported
SEP Type:	Not reported
SEP Type Description:	Not reported
Proposed Amount:	Not reported
Final Monetary Amount:	10500
Paid Amount:	10500
Final Count:	1
Final Amount:	10500
Found Violation:	No
Agency Which Determined Violation:	Not reported
Violation Short Description:	Not reported
Date Violation was Determined:	Not reported
Actual Return to Compliance Date:	Not reported
Return to Compliance Qualifier:	Not reported
Violation Responsible Agency:	Not reported
Scheduled Compliance Date:	Not reported
Enforcement Identifier:	Not reported
Date of Enforcement Action:	Not reported
Enforcement Responsible Agency:	Not reported
Enforcement Docket Number:	Not reported
Enforcement Attorney:	Not reported
Corrective Action Component:	Not reported
Appeal Initiated Date:	Not reported
Appeal Resolution Date:	Not reported
Disposition Status Date:	Not reported
Disposition Status:	Not reported
Disposition Status Description:	Not reported
Consent/Final Order Sequence Number:	Not reported
Consent/Final Order Respondent Name:	Not reported
Consent/Final Order Lead Agency:	Not reported
Enforcement Type:	Not reported
Enforcement Responsible Person:	Not reported
Enforcement Responsible Sub-Organization:	Not reported
SEP Sequence Number:	Not reported
SEP Expenditure Amount:	Not reported
SEP Scheduled Completion Date:	Not reported

Map ID
Direction
Distance
Elevation

MAP FINDINGS

Site

Database(s)

EDR ID Number
EPA ID Number

KLI ENTERPRISES INC (Continued)

1015731894

SEP Actual Date:	Not reported
SEP Defaulted Date:	Not reported
SEP Type:	Not reported
SEP Type Description:	Not reported
Proposed Amount:	Not reported
Final Monetary Amount:	Not reported
Paid Amount:	Not reported
Final Count:	Not reported
Final Amount:	Not reported
Found Violation:	Yes
Agency Which Determined Violation:	State
Violation Short Description:	Generators - Records/Reporting
Date Violation was Determined:	19980528
Actual Return to Compliance Date:	19990104
Return to Compliance Qualifier:	Observed
Violation Responsible Agency:	State
Scheduled Compliance Date:	Not reported
Enforcement Identifier:	000
Date of Enforcement Action:	19980813
Enforcement Responsible Agency:	State
Enforcement Docket Number:	Not reported
Enforcement Attorney:	SC
Corrective Action Component:	No
Appeal Initiated Date:	Not reported
Appeal Resolution Date:	Not reported
Disposition Status Date:	Not reported
Disposition Status:	Not reported
Disposition Status Description:	Not reported
Consent/Final Order Sequence Number:	Not reported
Consent/Final Order Respondent Name:	Not reported
Consent/Final Order Lead Agency:	Not reported
Enforcement Type:	Not reported
Enforcement Responsible Person:	SC
Enforcement Responsible Sub-Organization:	EN
SEP Sequence Number:	Not reported
SEP Expenditure Amount:	Not reported
SEP Scheduled Completion Date:	Not reported
SEP Actual Date:	Not reported
SEP Defaulted Date:	Not reported
SEP Type:	Not reported
SEP Type Description:	Not reported
Proposed Amount:	Not reported
Final Monetary Amount:	Not reported
Paid Amount:	Not reported
Final Count:	Not reported
Final Amount:	Not reported
Found Violation:	Yes
Agency Which Determined Violation:	State
Violation Short Description:	Generators - General
Date Violation was Determined:	19970207
Actual Return to Compliance Date:	19980513
Return to Compliance Qualifier:	Observed
Violation Responsible Agency:	State
Scheduled Compliance Date:	Not reported
Enforcement Identifier:	000

Map ID
Direction
Distance
Elevation

MAP FINDINGS

Site

Database(s)

EDR ID Number
EPA ID Number

KLI ENTERPRISES INC (Continued)

1015731894

Date of Enforcement Action:	19980513
Enforcement Responsible Agency:	State
Enforcement Docket Number:	Not reported
Enforcement Attorney:	SC
Corrective Action Component:	No
Appeal Initiated Date:	Not reported
Appeal Resolution Date:	Not reported
Disposition Status Date:	Not reported
Disposition Status:	Not reported
Disposition Status Description:	Not reported
Consent/Final Order Sequence Number:	Not reported
Consent/Final Order Respondent Name:	Not reported
Consent/Final Order Lead Agency:	Not reported
Enforcement Type:	FINAL 3008(A) COMPLIANCE ORDER
Enforcement Responsible Person:	SCPAB
Enforcement Responsible Sub-Organization:	EN
SEP Sequence Number:	Not reported
SEP Expenditure Amount:	Not reported
SEP Scheduled Completion Date:	Not reported
SEP Actual Date:	Not reported
SEP Defaulted Date:	Not reported
SEP Type:	Not reported
SEP Type Description:	Not reported
Proposed Amount:	Not reported
Final Monetary Amount:	43000
Paid Amount:	Not reported
Final Count:	1
Final Amount:	43000
Found Violation:	Yes
Agency Which Determined Violation:	State
Violation Short Description:	Generators - Records/Reporting
Date Violation was Determined:	19980528
Actual Return to Compliance Date:	19990104
Return to Compliance Qualifier:	Observed
Violation Responsible Agency:	State
Scheduled Compliance Date:	Not reported
Enforcement Identifier:	000
Date of Enforcement Action:	19980601
Enforcement Responsible Agency:	State
Enforcement Docket Number:	Not reported
Enforcement Attorney:	SC
Corrective Action Component:	No
Appeal Initiated Date:	Not reported
Appeal Resolution Date:	Not reported
Disposition Status Date:	Not reported
Disposition Status:	Not reported
Disposition Status Description:	Not reported
Consent/Final Order Sequence Number:	Not reported
Consent/Final Order Respondent Name:	Not reported
Consent/Final Order Lead Agency:	Not reported
Enforcement Type:	Not reported
Enforcement Responsible Person:	SCCAP
Enforcement Responsible Sub-Organization:	CM
SEP Sequence Number:	Not reported
SEP Expenditure Amount:	Not reported
SEP Scheduled Completion Date:	Not reported

Map ID
Direction
Distance
Elevation

MAP FINDINGS

Site

Database(s)

EDR ID Number
EPA ID Number

KLI ENTERPRISES INC (Continued)

1015731894

SEP Actual Date:	Not reported
SEP Defaulted Date:	Not reported
SEP Type:	Not reported
SEP Type Description:	Not reported
Proposed Amount:	Not reported
Final Monetary Amount:	Not reported
Paid Amount:	Not reported
Final Count:	Not reported
Final Amount:	Not reported
Found Violation:	Yes
Agency Which Determined Violation:	State
Violation Short Description:	Generators - Records/Reporting
Date Violation was Determined:	19980528
Actual Return to Compliance Date:	19990104
Return to Compliance Qualifier:	Observed
Violation Responsible Agency:	State
Scheduled Compliance Date:	Not reported
Enforcement Identifier:	000
Date of Enforcement Action:	19990104
Enforcement Responsible Agency:	State
Enforcement Docket Number:	Not reported
Enforcement Attorney:	SC
Corrective Action Component:	No
Appeal Initiated Date:	Not reported
Appeal Resolution Date:	Not reported
Disposition Status Date:	Not reported
Disposition Status:	Not reported
Disposition Status Description:	Not reported
Consent/Final Order Sequence Number:	Not reported
Consent/Final Order Respondent Name:	Not reported
Consent/Final Order Lead Agency:	Not reported
Enforcement Type:	FINAL 3008(A) COMPLIANCE ORDER
Enforcement Responsible Person:	SCCAP
Enforcement Responsible Sub-Organization:	EN
SEP Sequence Number:	Not reported
SEP Expenditure Amount:	Not reported
SEP Scheduled Completion Date:	Not reported
SEP Actual Date:	Not reported
SEP Defaulted Date:	Not reported
SEP Type:	Not reported
SEP Type Description:	Not reported
Proposed Amount:	Not reported
Final Monetary Amount:	10500
Paid Amount:	10500
Final Count:	1
Final Amount:	10500
Found Violation:	No
Agency Which Determined Violation:	Not reported
Violation Short Description:	Not reported
Date Violation was Determined:	Not reported
Actual Return to Compliance Date:	Not reported
Return to Compliance Qualifier:	Not reported
Violation Responsible Agency:	Not reported
Scheduled Compliance Date:	Not reported
Enforcement Identifier:	Not reported

Map ID
Direction
Distance
Elevation

MAP FINDINGS

Site

Database(s)

EDR ID Number
EPA ID Number

KLI ENTERPRISES INC (Continued)

1015731894

Date of Enforcement Action:	Not reported
Enforcement Responsible Agency:	Not reported
Enforcement Docket Number:	Not reported
Enforcement Attorney:	Not reported
Corrective Action Component:	Not reported
Appeal Initiated Date:	Not reported
Appeal Resolution Date:	Not reported
Disposition Status Date:	Not reported
Disposition Status:	Not reported
Disposition Status Description:	Not reported
Consent/Final Order Sequence Number:	Not reported
Consent/Final Order Respondent Name:	Not reported
Consent/Final Order Lead Agency:	Not reported
Enforcement Type:	Not reported
Enforcement Responsible Person:	Not reported
Enforcement Responsible Sub-Organization:	Not reported
SEP Sequence Number:	Not reported
SEP Expenditure Amount:	Not reported
SEP Scheduled Completion Date:	Not reported
SEP Actual Date:	Not reported
SEP Defaulted Date:	Not reported
SEP Type:	Not reported
SEP Type Description:	Not reported
Proposed Amount:	Not reported
Final Monetary Amount:	Not reported
Paid Amount:	Not reported
Final Count:	Not reported
Final Amount:	Not reported
Found Violation:	Yes
Agency Which Determined Violation:	State
Violation Short Description:	Generators - General
Date Violation was Determined:	19980528
Actual Return to Compliance Date:	19990104
Return to Compliance Qualifier:	Observed
Violation Responsible Agency:	State
Scheduled Compliance Date:	Not reported
Enforcement Identifier:	000
Date of Enforcement Action:	19980601
Enforcement Responsible Agency:	State
Enforcement Docket Number:	Not reported
Enforcement Attorney:	SC
Corrective Action Component:	No
Appeal Initiated Date:	Not reported
Appeal Resolution Date:	Not reported
Disposition Status Date:	Not reported
Disposition Status:	Not reported
Disposition Status Description:	Not reported
Consent/Final Order Sequence Number:	Not reported
Consent/Final Order Respondent Name:	Not reported
Consent/Final Order Lead Agency:	Not reported
Enforcement Type:	Not reported
Enforcement Responsible Person:	SCCAP
Enforcement Responsible Sub-Organization:	CM
SEP Sequence Number:	Not reported
SEP Expenditure Amount:	Not reported
SEP Scheduled Completion Date:	Not reported

Map ID
Direction
Distance
Elevation

MAP FINDINGS

Site

Database(s)

EDR ID Number
EPA ID Number

KLI ENTERPRISES INC (Continued)

1015731894

SEP Actual Date:	Not reported
SEP Defaulted Date:	Not reported
SEP Type:	Not reported
SEP Type Description:	Not reported
Proposed Amount:	Not reported
Final Monetary Amount:	Not reported
Paid Amount:	Not reported
Final Count:	Not reported
Final Amount:	Not reported
Found Violation:	Yes
Agency Which Determined Violation:	State
Violation Short Description:	Generators - General
Date Violation was Determined:	19950518
Actual Return to Compliance Date:	19950627
Return to Compliance Qualifier:	Observed
Violation Responsible Agency:	State
Scheduled Compliance Date:	19950616
Enforcement Identifier:	000
Date of Enforcement Action:	19950518
Enforcement Responsible Agency:	State
Enforcement Docket Number:	Not reported
Enforcement Attorney:	SC
Corrective Action Component:	No
Appeal Initiated Date:	Not reported
Appeal Resolution Date:	Not reported
Disposition Status Date:	Not reported
Disposition Status:	Not reported
Disposition Status Description:	Not reported
Consent/Final Order Sequence Number:	Not reported
Consent/Final Order Respondent Name:	Not reported
Consent/Final Order Lead Agency:	Not reported
Enforcement Type:	Not reported
Enforcement Responsible Person:	SC
Enforcement Responsible Sub-Organization:	CM
SEP Sequence Number:	Not reported
SEP Expenditure Amount:	Not reported
SEP Scheduled Completion Date:	Not reported
SEP Actual Date:	Not reported
SEP Defaulted Date:	Not reported
SEP Type:	Not reported
SEP Type Description:	Not reported
Proposed Amount:	Not reported
Final Monetary Amount:	Not reported
Paid Amount:	Not reported
Final Count:	Not reported
Final Amount:	Not reported
Found Violation:	No
Agency Which Determined Violation:	Not reported
Violation Short Description:	Not reported
Date Violation was Determined:	Not reported
Actual Return to Compliance Date:	Not reported
Return to Compliance Qualifier:	Not reported
Violation Responsible Agency:	Not reported
Scheduled Compliance Date:	Not reported
Enforcement Identifier:	Not reported

Map ID
Direction
Distance
Elevation

MAP FINDINGS

Site

Database(s)

EDR ID Number
EPA ID Number

KLI ENTERPRISES INC (Continued)

1015731894

Date of Enforcement Action:	Not reported
Enforcement Responsible Agency:	Not reported
Enforcement Docket Number:	Not reported
Enforcement Attorney:	Not reported
Corrective Action Component:	Not reported
Appeal Initiated Date:	Not reported
Appeal Resolution Date:	Not reported
Disposition Status Date:	Not reported
Disposition Status:	Not reported
Disposition Status Description:	Not reported
Consent/Final Order Sequence Number:	Not reported
Consent/Final Order Respondent Name:	Not reported
Consent/Final Order Lead Agency:	Not reported
Enforcement Type:	Not reported
Enforcement Responsible Person:	Not reported
Enforcement Responsible Sub-Organization:	Not reported
SEP Sequence Number:	Not reported
SEP Expenditure Amount:	Not reported
SEP Scheduled Completion Date:	Not reported
SEP Actual Date:	Not reported
SEP Defaulted Date:	Not reported
SEP Type:	Not reported
SEP Type Description:	Not reported
Proposed Amount:	Not reported
Final Monetary Amount:	Not reported
Paid Amount:	Not reported
Final Count:	Not reported
Final Amount:	Not reported
Found Violation:	Yes
Agency Which Determined Violation:	State
Violation Short Description:	Generators - General
Date Violation was Determined:	19840422
Actual Return to Compliance Date:	19841120
Return to Compliance Qualifier:	Observed
Violation Responsible Agency:	State
Scheduled Compliance Date:	Not reported
Enforcement Identifier:	001
Date of Enforcement Action:	19840429
Enforcement Responsible Agency:	State
Enforcement Docket Number:	Not reported
Enforcement Attorney:	Not reported
Corrective Action Component:	No
Appeal Initiated Date:	Not reported
Appeal Resolution Date:	Not reported
Disposition Status Date:	Not reported
Disposition Status:	Not reported
Disposition Status Description:	Not reported
Consent/Final Order Sequence Number:	Not reported
Consent/Final Order Respondent Name:	Not reported
Consent/Final Order Lead Agency:	Not reported
Enforcement Type:	WRITTEN INFORMAL
Enforcement Responsible Person:	Not reported
Enforcement Responsible Sub-Organization:	Not reported
SEP Sequence Number:	Not reported
SEP Expenditure Amount:	Not reported
SEP Scheduled Completion Date:	Not reported

Map ID
Direction
Distance
Elevation

MAP FINDINGS

Site

Database(s)

EDR ID Number
EPA ID Number

KLI ENTERPRISES INC (Continued)

1015731894

SEP Actual Date: Not reported
SEP Defaulted Date: Not reported
SEP Type: Not reported
SEP Type Description: Not reported
Proposed Amount: Not reported
Final Monetary Amount: Not reported
Paid Amount: Not reported
Final Count: Not reported
Final Amount: Not reported

Found Violation: Yes
Agency Which Determined Violation: State
Violation Short Description: Generators - General
Date Violation was Determined: 19891102
Actual Return to Compliance Date: 19920409
Return to Compliance Qualifier: Observed
Violation Responsible Agency: State
Scheduled Compliance Date: Not reported
Enforcement Identifier: 004
Date of Enforcement Action: 19900326
Enforcement Responsible Agency: State
Enforcement Docket Number: Not reported
Enforcement Attorney: Not reported
Corrective Action Component: No
Appeal Initiated Date: Not reported
Appeal Resolution Date: Not reported
Disposition Status Date: Not reported
Disposition Status: Not reported
Disposition Status Description: Not reported
Consent/Final Order Sequence Number: Not reported
Consent/Final Order Respondent Name: Not reported
Consent/Final Order Lead Agency: Not reported
Enforcement Type: INITIAL 3008(A) COMPLIANCE
Enforcement Responsible Person: Not reported
Enforcement Responsible Sub-Organization: Not reported
SEP Sequence Number: Not reported
SEP Expenditure Amount: Not reported
SEP Scheduled Completion Date: Not reported
SEP Actual Date: Not reported
SEP Defaulted Date: Not reported
SEP Type: Not reported
SEP Type Description: Not reported
Proposed Amount: 30125
Final Monetary Amount: 30125
Paid Amount: Not reported
Final Count: 1
Final Amount: 30125

Found Violation: Yes
Agency Which Determined Violation: State
Violation Short Description: Generators - Records/Reporting
Date Violation was Determined: 19980528
Actual Return to Compliance Date: 19990104
Return to Compliance Qualifier: Observed
Violation Responsible Agency: State
Scheduled Compliance Date: Not reported
Enforcement Identifier: 000

Map ID
Direction
Distance
Elevation

MAP FINDINGS

Site

Database(s)

EDR ID Number
EPA ID Number

KLI ENTERPRISES INC (Continued)

1015731894

Date of Enforcement Action:	19980601
Enforcement Responsible Agency:	State
Enforcement Docket Number:	Not reported
Enforcement Attorney:	SC
Corrective Action Component:	No
Appeal Initiated Date:	Not reported
Appeal Resolution Date:	Not reported
Disposition Status Date:	Not reported
Disposition Status:	Not reported
Disposition Status Description:	Not reported
Consent/Final Order Sequence Number:	Not reported
Consent/Final Order Respondent Name:	Not reported
Consent/Final Order Lead Agency:	Not reported
Enforcement Type:	Not reported
Enforcement Responsible Person:	SCCAP
Enforcement Responsible Sub-Organization:	CM
SEP Sequence Number:	Not reported
SEP Expenditure Amount:	Not reported
SEP Scheduled Completion Date:	Not reported
SEP Actual Date:	Not reported
SEP Defaulted Date:	Not reported
SEP Type:	Not reported
SEP Type Description:	Not reported
Proposed Amount:	Not reported
Final Monetary Amount:	Not reported
Paid Amount:	Not reported
Final Count:	Not reported
Final Amount:	Not reported
Found Violation:	Yes
Agency Which Determined Violation:	State
Violation Short Description:	Generators - General
Date Violation was Determined:	19891102
Actual Return to Compliance Date:	19920409
Return to Compliance Qualifier:	Observed
Violation Responsible Agency:	State
Scheduled Compliance Date:	19950409
Enforcement Identifier:	000
Date of Enforcement Action:	19920409
Enforcement Responsible Agency:	State
Enforcement Docket Number:	Not reported
Enforcement Attorney:	Not reported
Corrective Action Component:	No
Appeal Initiated Date:	Not reported
Appeal Resolution Date:	Not reported
Disposition Status Date:	Not reported
Disposition Status:	Not reported
Disposition Status Description:	Not reported
Consent/Final Order Sequence Number:	Not reported
Consent/Final Order Respondent Name:	Not reported
Consent/Final Order Lead Agency:	Not reported
Enforcement Type:	FINAL 3008(A) COMPLIANCE ORDER
Enforcement Responsible Person:	SCGRJ
Enforcement Responsible Sub-Organization:	EN
SEP Sequence Number:	Not reported
SEP Expenditure Amount:	Not reported
SEP Scheduled Completion Date:	Not reported

Map ID
Direction
Distance
Elevation

MAP FINDINGS

Site

Database(s)

EDR ID Number
EPA ID Number

KLI ENTERPRISES INC (Continued)

1015731894

SEP Actual Date:	Not reported
SEP Defaulted Date:	Not reported
SEP Type:	Not reported
SEP Type Description:	Not reported
Proposed Amount:	28000
Final Monetary Amount:	28000
Paid Amount:	Not reported
Final Count:	1
Final Amount:	28000
Found Violation:	Yes
Agency Which Determined Violation:	State
Violation Short Description:	Generators - General
Date Violation was Determined:	19891102
Actual Return to Compliance Date:	19920409
Return to Compliance Qualifier:	Observed
Violation Responsible Agency:	State
Scheduled Compliance Date:	Not reported
Enforcement Identifier:	005
Date of Enforcement Action:	19891221
Enforcement Responsible Agency:	State
Enforcement Docket Number:	Not reported
Enforcement Attorney:	Not reported
Corrective Action Component:	No
Appeal Initiated Date:	Not reported
Appeal Resolution Date:	Not reported
Disposition Status Date:	Not reported
Disposition Status:	Not reported
Disposition Status Description:	Not reported
Consent/Final Order Sequence Number:	Not reported
Consent/Final Order Respondent Name:	Not reported
Consent/Final Order Lead Agency:	Not reported
Enforcement Type:	WRITTEN INFORMAL
Enforcement Responsible Person:	Not reported
Enforcement Responsible Sub-Organization:	Not reported
SEP Sequence Number:	Not reported
SEP Expenditure Amount:	Not reported
SEP Scheduled Completion Date:	Not reported
SEP Actual Date:	Not reported
SEP Defaulted Date:	Not reported
SEP Type:	Not reported
SEP Type Description:	Not reported
Proposed Amount:	Not reported
Final Monetary Amount:	Not reported
Paid Amount:	Not reported
Final Count:	Not reported
Final Amount:	Not reported
Found Violation:	Yes
Agency Which Determined Violation:	State
Violation Short Description:	Generators - Manifest
Date Violation was Determined:	19910712
Actual Return to Compliance Date:	19910903
Return to Compliance Qualifier:	Observed
Violation Responsible Agency:	State
Scheduled Compliance Date:	19910815
Enforcement Identifier:	000

Map ID
Direction
Distance
Elevation

MAP FINDINGS

Site

Database(s)

EDR ID Number
EPA ID Number

KLI ENTERPRISES INC (Continued)

1015731894

Date of Enforcement Action:	19910712
Enforcement Responsible Agency:	State
Enforcement Docket Number:	Not reported
Enforcement Attorney:	Not reported
Corrective Action Component:	No
Appeal Initiated Date:	Not reported
Appeal Resolution Date:	Not reported
Disposition Status Date:	Not reported
Disposition Status:	Not reported
Disposition Status Description:	Not reported
Consent/Final Order Sequence Number:	Not reported
Consent/Final Order Respondent Name:	Not reported
Consent/Final Order Lead Agency:	Not reported
Enforcement Type:	Not reported
Enforcement Responsible Person:	SCEBM
Enforcement Responsible Sub-Organization:	CM
SEP Sequence Number:	Not reported
SEP Expenditure Amount:	Not reported
SEP Scheduled Completion Date:	Not reported
SEP Actual Date:	Not reported
SEP Defaulted Date:	Not reported
SEP Type:	Not reported
SEP Type Description:	Not reported
Proposed Amount:	Not reported
Final Monetary Amount:	Not reported
Paid Amount:	Not reported
Final Count:	Not reported
Final Amount:	Not reported
Found Violation:	Yes
Agency Which Determined Violation:	State
Violation Short Description:	Generators - General
Date Violation was Determined:	19950518
Actual Return to Compliance Date:	19950627
Return to Compliance Qualifier:	Observed
Violation Responsible Agency:	State
Scheduled Compliance Date:	19950616
Enforcement Identifier:	000
Date of Enforcement Action:	19950518
Enforcement Responsible Agency:	State
Enforcement Docket Number:	Not reported
Enforcement Attorney:	SC
Corrective Action Component:	No
Appeal Initiated Date:	Not reported
Appeal Resolution Date:	Not reported
Disposition Status Date:	Not reported
Disposition Status:	Not reported
Disposition Status Description:	Not reported
Consent/Final Order Sequence Number:	Not reported
Consent/Final Order Respondent Name:	Not reported
Consent/Final Order Lead Agency:	Not reported
Enforcement Type:	Not reported
Enforcement Responsible Person:	SC
Enforcement Responsible Sub-Organization:	CM
SEP Sequence Number:	Not reported
SEP Expenditure Amount:	Not reported
SEP Scheduled Completion Date:	Not reported

Map ID
Direction
Distance
Elevation

MAP FINDINGS

Site

Database(s)

EDR ID Number
EPA ID Number

KLI ENTERPRISES INC (Continued)

1015731894

SEP Actual Date:	Not reported
SEP Defaulted Date:	Not reported
SEP Type:	Not reported
SEP Type Description:	Not reported
Proposed Amount:	Not reported
Final Monetary Amount:	Not reported
Paid Amount:	Not reported
Final Count:	Not reported
Final Amount:	Not reported
Found Violation:	Yes
Agency Which Determined Violation:	State
Violation Short Description:	Generators - Pre-transport
Date Violation was Determined:	19970207
Actual Return to Compliance Date:	19980513
Return to Compliance Qualifier:	Observed
Violation Responsible Agency:	State
Scheduled Compliance Date:	Not reported
Enforcement Identifier:	000
Date of Enforcement Action:	19970523
Enforcement Responsible Agency:	State
Enforcement Docket Number:	Not reported
Enforcement Attorney:	SC
Corrective Action Component:	No
Appeal Initiated Date:	Not reported
Appeal Resolution Date:	Not reported
Disposition Status Date:	Not reported
Disposition Status:	Not reported
Disposition Status Description:	Not reported
Consent/Final Order Sequence Number:	Not reported
Consent/Final Order Respondent Name:	Not reported
Consent/Final Order Lead Agency:	Not reported
Enforcement Type:	Not reported
Enforcement Responsible Person:	SCPAB
Enforcement Responsible Sub-Organization:	EN
SEP Sequence Number:	Not reported
SEP Expenditure Amount:	Not reported
SEP Scheduled Completion Date:	Not reported
SEP Actual Date:	Not reported
SEP Defaulted Date:	Not reported
SEP Type:	Not reported
SEP Type Description:	Not reported
Proposed Amount:	Not reported
Final Monetary Amount:	Not reported
Paid Amount:	Not reported
Final Count:	Not reported
Final Amount:	Not reported
Found Violation:	Yes
Agency Which Determined Violation:	State
Violation Short Description:	Generators - General
Date Violation was Determined:	19950518
Actual Return to Compliance Date:	19950627
Return to Compliance Qualifier:	Observed
Violation Responsible Agency:	State
Scheduled Compliance Date:	19950616
Enforcement Identifier:	000

Map ID
Direction
Distance
Elevation

MAP FINDINGS

Site

Database(s)

EDR ID Number
EPA ID Number

KLI ENTERPRISES INC (Continued)

1015731894

Date of Enforcement Action:	19950518
Enforcement Responsible Agency:	State
Enforcement Docket Number:	Not reported
Enforcement Attorney:	SC
Corrective Action Component:	No
Appeal Initiated Date:	Not reported
Appeal Resolution Date:	Not reported
Disposition Status Date:	Not reported
Disposition Status:	Not reported
Disposition Status Description:	Not reported
Consent/Final Order Sequence Number:	Not reported
Consent/Final Order Respondent Name:	Not reported
Consent/Final Order Lead Agency:	Not reported
Enforcement Type:	Not reported
Enforcement Responsible Person:	SC
Enforcement Responsible Sub-Organization:	CM
SEP Sequence Number:	Not reported
SEP Expenditure Amount:	Not reported
SEP Scheduled Completion Date:	Not reported
SEP Actual Date:	Not reported
SEP Defaulted Date:	Not reported
SEP Type:	Not reported
SEP Type Description:	Not reported
Proposed Amount:	Not reported
Final Monetary Amount:	Not reported
Paid Amount:	Not reported
Final Count:	Not reported
Final Amount:	Not reported
Found Violation:	Yes
Agency Which Determined Violation:	State
Violation Short Description:	Generators - General
Date Violation was Determined:	19891102
Actual Return to Compliance Date:	19920409
Return to Compliance Qualifier:	Observed
Violation Responsible Agency:	State
Scheduled Compliance Date:	Not reported
Enforcement Identifier:	000
Date of Enforcement Action:	19901022
Enforcement Responsible Agency:	State
Enforcement Docket Number:	Not reported
Enforcement Attorney:	Not reported
Corrective Action Component:	No
Appeal Initiated Date:	Not reported
Appeal Resolution Date:	Not reported
Disposition Status Date:	Not reported
Disposition Status:	Not reported
Disposition Status Description:	Not reported
Consent/Final Order Sequence Number:	Not reported
Consent/Final Order Respondent Name:	Not reported
Consent/Final Order Lead Agency:	Not reported
Enforcement Type:	FINAL 3008(A) COMPLIANCE ORDER
Enforcement Responsible Person:	SCGRJ
Enforcement Responsible Sub-Organization:	EN
SEP Sequence Number:	Not reported
SEP Expenditure Amount:	Not reported
SEP Scheduled Completion Date:	Not reported

Map ID
Direction
Distance
Elevation

MAP FINDINGS

Site

Database(s)

EDR ID Number
EPA ID Number

KLI ENTERPRISES INC (Continued)

1015731894

SEP Actual Date: Not reported
SEP Defaulted Date: Not reported
SEP Type: Not reported
SEP Type Description: Not reported
Proposed Amount: Not reported
Final Monetary Amount: Not reported
Paid Amount: Not reported
Final Count: Not reported
Final Amount: Not reported

Found Violation: No
Agency Which Determined Violation: Not reported
Violation Short Description: Not reported
Date Violation was Determined: Not reported
Actual Return to Compliance Date: Not reported
Return to Compliance Qualifier: Not reported
Violation Responsible Agency: Not reported
Scheduled Compliance Date: Not reported
Enforcement Identifier: Not reported
Date of Enforcement Action: Not reported
Enforcement Responsible Agency: Not reported
Enforcement Docket Number: Not reported
Enforcement Attorney: Not reported
Corrective Action Component: Not reported
Appeal Initiated Date: Not reported
Appeal Resolution Date: Not reported
Disposition Status Date: Not reported
Disposition Status: Not reported
Disposition Status Description: Not reported
Consent/Final Order Sequence Number: Not reported
Consent/Final Order Respondent Name: Not reported
Consent/Final Order Lead Agency: Not reported
Enforcement Type: Not reported
Enforcement Responsible Person: Not reported
Enforcement Responsible Sub-Organization: Not reported
SEP Sequence Number: Not reported
SEP Expenditure Amount: Not reported
SEP Scheduled Completion Date: Not reported
SEP Actual Date: Not reported
SEP Defaulted Date: Not reported
SEP Type: Not reported
SEP Type Description: Not reported
Proposed Amount: Not reported
Final Monetary Amount: Not reported
Paid Amount: Not reported
Final Count: Not reported
Final Amount: Not reported

Found Violation: No
Agency Which Determined Violation: Not reported
Violation Short Description: Not reported
Date Violation was Determined: Not reported
Actual Return to Compliance Date: Not reported
Return to Compliance Qualifier: Not reported
Violation Responsible Agency: Not reported
Scheduled Compliance Date: Not reported
Enforcement Identifier: Not reported

Map ID
Direction
Distance
Elevation

MAP FINDINGS

Site

Database(s)

EDR ID Number
EPA ID Number

KLI ENTERPRISES INC (Continued)

1015731894

Date of Enforcement Action:	Not reported
Enforcement Responsible Agency:	Not reported
Enforcement Docket Number:	Not reported
Enforcement Attorney:	Not reported
Corrective Action Component:	Not reported
Appeal Initiated Date:	Not reported
Appeal Resolution Date:	Not reported
Disposition Status Date:	Not reported
Disposition Status:	Not reported
Disposition Status Description:	Not reported
Consent/Final Order Sequence Number:	Not reported
Consent/Final Order Respondent Name:	Not reported
Consent/Final Order Lead Agency:	Not reported
Enforcement Type:	Not reported
Enforcement Responsible Person:	Not reported
Enforcement Responsible Sub-Organization:	Not reported
SEP Sequence Number:	Not reported
SEP Expenditure Amount:	Not reported
SEP Scheduled Completion Date:	Not reported
SEP Actual Date:	Not reported
SEP Defaulted Date:	Not reported
SEP Type:	Not reported
SEP Type Description:	Not reported
Proposed Amount:	Not reported
Final Monetary Amount:	Not reported
Paid Amount:	Not reported
Final Count:	Not reported
Final Amount:	Not reported
Found Violation:	Yes
Agency Which Determined Violation:	State
Violation Short Description:	Generators - General
Date Violation was Determined:	19970207
Actual Return to Compliance Date:	19980513
Return to Compliance Qualifier:	Observed
Violation Responsible Agency:	State
Scheduled Compliance Date:	Not reported
Enforcement Identifier:	000
Date of Enforcement Action:	19980513
Enforcement Responsible Agency:	State
Enforcement Docket Number:	Not reported
Enforcement Attorney:	SC
Corrective Action Component:	No
Appeal Initiated Date:	Not reported
Appeal Resolution Date:	Not reported
Disposition Status Date:	Not reported
Disposition Status:	Not reported
Disposition Status Description:	Not reported
Consent/Final Order Sequence Number:	Not reported
Consent/Final Order Respondent Name:	Not reported
Consent/Final Order Lead Agency:	Not reported
Enforcement Type:	FINAL 3008(A) COMPLIANCE ORDER
Enforcement Responsible Person:	SCPAB
Enforcement Responsible Sub-Organization:	EN
SEP Sequence Number:	Not reported
SEP Expenditure Amount:	Not reported
SEP Scheduled Completion Date:	Not reported

Map ID
Direction
Distance
Elevation

MAP FINDINGS

Site

Database(s)

EDR ID Number
EPA ID Number

KLI ENTERPRISES INC (Continued)

1015731894

SEP Actual Date: Not reported
SEP Defaulted Date: Not reported
SEP Type: Not reported
SEP Type Description: Not reported
Proposed Amount: Not reported
Final Monetary Amount: 43000
Paid Amount: Not reported
Final Count: 1
Final Amount: 43000

Found Violation: No
Agency Which Determined Violation: Not reported
Violation Short Description: Not reported
Date Violation was Determined: Not reported
Actual Return to Compliance Date: Not reported
Return to Compliance Qualifier: Not reported
Violation Responsible Agency: Not reported
Scheduled Compliance Date: Not reported
Enforcement Identifier: Not reported
Date of Enforcement Action: Not reported
Enforcement Responsible Agency: Not reported
Enforcement Docket Number: Not reported
Enforcement Attorney: Not reported
Corrective Action Component: Not reported
Appeal Initiated Date: Not reported
Appeal Resolution Date: Not reported
Disposition Status Date: Not reported
Disposition Status: Not reported
Disposition Status Description: Not reported
Consent/Final Order Sequence Number: Not reported
Consent/Final Order Respondent Name: Not reported
Consent/Final Order Lead Agency: Not reported
Enforcement Type: Not reported
Enforcement Responsible Person: Not reported
Enforcement Responsible Sub-Organization: Not reported
SEP Sequence Number: Not reported
SEP Expenditure Amount: Not reported
SEP Scheduled Completion Date: Not reported
SEP Actual Date: Not reported
SEP Defaulted Date: Not reported
SEP Type: Not reported
SEP Type Description: Not reported
Proposed Amount: Not reported
Final Monetary Amount: Not reported
Paid Amount: Not reported
Final Count: Not reported
Final Amount: Not reported

Found Violation: Yes
Agency Which Determined Violation: State
Violation Short Description: Generators - General
Date Violation was Determined: 19980528
Actual Return to Compliance Date: 19990104
Return to Compliance Qualifier: Observed
Violation Responsible Agency: State
Scheduled Compliance Date: Not reported
Enforcement Identifier: 000

Map ID
Direction
Distance
Elevation

MAP FINDINGS

Site

Database(s)

EDR ID Number
EPA ID Number

KLI ENTERPRISES INC (Continued)

1015731894

Date of Enforcement Action: 19990104
Enforcement Responsible Agency: State
Enforcement Docket Number: Not reported
Enforcement Attorney: SC
Corrective Action Component: No
Appeal Initiated Date: Not reported
Appeal Resolution Date: Not reported
Disposition Status Date: Not reported
Disposition Status: Not reported
Disposition Status Description: Not reported
Consent/Final Order Sequence Number: Not reported
Consent/Final Order Respondent Name: Not reported
Consent/Final Order Lead Agency: Not reported
Enforcement Type: FINAL 3008(A) COMPLIANCE ORDER
Enforcement Responsible Person: SCCAP
Enforcement Responsible Sub-Organization: EN
SEP Sequence Number: Not reported
SEP Expenditure Amount: Not reported
SEP Scheduled Completion Date: Not reported
SEP Actual Date: Not reported
SEP Defaulted Date: Not reported
SEP Type: Not reported
SEP Type Description: Not reported
Proposed Amount: Not reported
Final Monetary Amount: 10500
Paid Amount: 10500
Final Count: 1
Final Amount: 10500

Found Violation: Yes
Agency Which Determined Violation: State
Violation Short Description: Generators - General
Date Violation was Determined: 19970207
Actual Return to Compliance Date: 19980513
Return to Compliance Qualifier: Observed
Violation Responsible Agency: State
Scheduled Compliance Date: Not reported
Enforcement Identifier: 000
Date of Enforcement Action: 19980513
Enforcement Responsible Agency: State
Enforcement Docket Number: Not reported
Enforcement Attorney: SC
Corrective Action Component: No
Appeal Initiated Date: Not reported
Appeal Resolution Date: Not reported
Disposition Status Date: Not reported
Disposition Status: Not reported
Disposition Status Description: Not reported
Consent/Final Order Sequence Number: Not reported
Consent/Final Order Respondent Name: Not reported
Consent/Final Order Lead Agency: Not reported
Enforcement Type: FINAL 3008(A) COMPLIANCE ORDER
Enforcement Responsible Person: SCPAB
Enforcement Responsible Sub-Organization: EN
SEP Sequence Number: Not reported
SEP Expenditure Amount: Not reported
SEP Scheduled Completion Date: Not reported

Map ID
Direction
Distance
Elevation

MAP FINDINGS

Site

Database(s)

EDR ID Number
EPA ID Number

KLI ENTERPRISES INC (Continued)

1015731894

SEP Actual Date: Not reported
SEP Defaulted Date: Not reported
SEP Type: Not reported
SEP Type Description: Not reported
Proposed Amount: Not reported
Final Monetary Amount: 43000
Paid Amount: Not reported
Final Count: 1
Final Amount: 43000

Found Violation: No
Agency Which Determined Violation: Not reported
Violation Short Description: Not reported
Date Violation was Determined: Not reported
Actual Return to Compliance Date: Not reported
Return to Compliance Qualifier: Not reported
Violation Responsible Agency: Not reported
Scheduled Compliance Date: Not reported
Enforcement Identifier: Not reported
Date of Enforcement Action: Not reported
Enforcement Responsible Agency: Not reported
Enforcement Docket Number: Not reported
Enforcement Attorney: Not reported
Corrective Action Component: Not reported
Appeal Initiated Date: Not reported
Appeal Resolution Date: Not reported
Disposition Status Date: Not reported
Disposition Status: Not reported
Disposition Status Description: Not reported
Consent/Final Order Sequence Number: Not reported
Consent/Final Order Respondent Name: Not reported
Consent/Final Order Lead Agency: Not reported
Enforcement Type: Not reported
Enforcement Responsible Person: Not reported
Enforcement Responsible Sub-Organization: Not reported
SEP Sequence Number: Not reported
SEP Expenditure Amount: Not reported
SEP Scheduled Completion Date: Not reported
SEP Actual Date: Not reported
SEP Defaulted Date: Not reported
SEP Type: Not reported
SEP Type Description: Not reported
Proposed Amount: Not reported
Final Monetary Amount: Not reported
Paid Amount: Not reported
Final Count: Not reported
Final Amount: Not reported

Found Violation: Yes
Agency Which Determined Violation: State
Violation Short Description: Generators - General
Date Violation was Determined: 19970207
Actual Return to Compliance Date: 19980513
Return to Compliance Qualifier: Observed
Violation Responsible Agency: State
Scheduled Compliance Date: Not reported
Enforcement Identifier: 000

Map ID
Direction
Distance
Elevation

MAP FINDINGS

Site

Database(s)

EDR ID Number
EPA ID Number

KLI ENTERPRISES INC (Continued)

1015731894

Date of Enforcement Action:	19970425
Enforcement Responsible Agency:	State
Enforcement Docket Number:	Not reported
Enforcement Attorney:	SC
Corrective Action Component:	No
Appeal Initiated Date:	Not reported
Appeal Resolution Date:	Not reported
Disposition Status Date:	Not reported
Disposition Status:	Not reported
Disposition Status Description:	Not reported
Consent/Final Order Sequence Number:	Not reported
Consent/Final Order Respondent Name:	Not reported
Consent/Final Order Lead Agency:	Not reported
Enforcement Type:	WRITTEN INFORMAL
Enforcement Responsible Person:	SCPAB
Enforcement Responsible Sub-Organization:	EN
SEP Sequence Number:	Not reported
SEP Expenditure Amount:	Not reported
SEP Scheduled Completion Date:	Not reported
SEP Actual Date:	Not reported
SEP Defaulted Date:	Not reported
SEP Type:	Not reported
SEP Type Description:	Not reported
Proposed Amount:	Not reported
Final Monetary Amount:	Not reported
Paid Amount:	Not reported
Final Count:	Not reported
Final Amount:	Not reported
Found Violation:	Yes
Agency Which Determined Violation:	State
Violation Short Description:	Generators - General
Date Violation was Determined:	19980528
Actual Return to Compliance Date:	19990104
Return to Compliance Qualifier:	Observed
Violation Responsible Agency:	State
Scheduled Compliance Date:	Not reported
Enforcement Identifier:	000
Date of Enforcement Action:	19980720
Enforcement Responsible Agency:	State
Enforcement Docket Number:	Not reported
Enforcement Attorney:	SC
Corrective Action Component:	No
Appeal Initiated Date:	Not reported
Appeal Resolution Date:	Not reported
Disposition Status Date:	Not reported
Disposition Status:	Not reported
Disposition Status Description:	Not reported
Consent/Final Order Sequence Number:	Not reported
Consent/Final Order Respondent Name:	Not reported
Consent/Final Order Lead Agency:	Not reported
Enforcement Type:	WRITTEN INFORMAL
Enforcement Responsible Person:	SC
Enforcement Responsible Sub-Organization:	EN
SEP Sequence Number:	Not reported
SEP Expenditure Amount:	Not reported
SEP Scheduled Completion Date:	Not reported

Map ID
Direction
Distance
Elevation

MAP FINDINGS

Site

Database(s)

EDR ID Number
EPA ID Number

KLI ENTERPRISES INC (Continued)

1015731894

SEP Actual Date: Not reported
SEP Defaulted Date: Not reported
SEP Type: Not reported
SEP Type Description: Not reported
Proposed Amount: Not reported
Final Monetary Amount: Not reported
Paid Amount: Not reported
Final Count: Not reported
Final Amount: Not reported

Found Violation: Yes
Agency Which Determined Violation: State
Violation Short Description: Generators - General
Date Violation was Determined: 19950518
Actual Return to Compliance Date: 19950627
Return to Compliance Qualifier: Observed
Violation Responsible Agency: State
Scheduled Compliance Date: 19950616
Enforcement Identifier: 000
Date of Enforcement Action: 19950518
Enforcement Responsible Agency: State
Enforcement Docket Number: Not reported
Enforcement Attorney: SC
Corrective Action Component: No
Appeal Initiated Date: Not reported
Appeal Resolution Date: Not reported
Disposition Status Date: Not reported
Disposition Status: Not reported
Disposition Status Description: Not reported
Consent/Final Order Sequence Number: Not reported
Consent/Final Order Respondent Name: Not reported
Consent/Final Order Lead Agency: Not reported
Enforcement Type: Not reported
Enforcement Responsible Person: SC
Enforcement Responsible Sub-Organization: CM
SEP Sequence Number: Not reported
SEP Expenditure Amount: Not reported
SEP Scheduled Completion Date: Not reported
SEP Actual Date: Not reported
SEP Defaulted Date: Not reported
SEP Type: Not reported
SEP Type Description: Not reported
Proposed Amount: Not reported
Final Monetary Amount: Not reported
Paid Amount: Not reported
Final Count: Not reported
Final Amount: Not reported

Found Violation: Yes
Agency Which Determined Violation: State
Violation Short Description: Generators - Pre-transport
Date Violation was Determined: 19910712
Actual Return to Compliance Date: 19910903
Return to Compliance Qualifier: Observed
Violation Responsible Agency: State
Scheduled Compliance Date: 19910815
Enforcement Identifier: 000

Map ID
Direction
Distance
Elevation

MAP FINDINGS

Site

Database(s)

EDR ID Number
EPA ID Number

KLI ENTERPRISES INC (Continued)

1015731894

Date of Enforcement Action:	19910712
Enforcement Responsible Agency:	State
Enforcement Docket Number:	Not reported
Enforcement Attorney:	Not reported
Corrective Action Component:	No
Appeal Initiated Date:	Not reported
Appeal Resolution Date:	Not reported
Disposition Status Date:	Not reported
Disposition Status:	Not reported
Disposition Status Description:	Not reported
Consent/Final Order Sequence Number:	Not reported
Consent/Final Order Respondent Name:	Not reported
Consent/Final Order Lead Agency:	Not reported
Enforcement Type:	Not reported
Enforcement Responsible Person:	SCEBM
Enforcement Responsible Sub-Organization:	CM
SEP Sequence Number:	Not reported
SEP Expenditure Amount:	Not reported
SEP Scheduled Completion Date:	Not reported
SEP Actual Date:	Not reported
SEP Defaulted Date:	Not reported
SEP Type:	Not reported
SEP Type Description:	Not reported
Proposed Amount:	Not reported
Final Monetary Amount:	Not reported
Paid Amount:	Not reported
Final Count:	Not reported
Final Amount:	Not reported
Found Violation:	No
Agency Which Determined Violation:	Not reported
Violation Short Description:	Not reported
Date Violation was Determined:	Not reported
Actual Return to Compliance Date:	Not reported
Return to Compliance Qualifier:	Not reported
Violation Responsible Agency:	Not reported
Scheduled Compliance Date:	Not reported
Enforcement Identifier:	Not reported
Date of Enforcement Action:	Not reported
Enforcement Responsible Agency:	Not reported
Enforcement Docket Number:	Not reported
Enforcement Attorney:	Not reported
Corrective Action Component:	Not reported
Appeal Initiated Date:	Not reported
Appeal Resolution Date:	Not reported
Disposition Status Date:	Not reported
Disposition Status:	Not reported
Disposition Status Description:	Not reported
Consent/Final Order Sequence Number:	Not reported
Consent/Final Order Respondent Name:	Not reported
Consent/Final Order Lead Agency:	Not reported
Enforcement Type:	Not reported
Enforcement Responsible Person:	Not reported
Enforcement Responsible Sub-Organization:	Not reported
SEP Sequence Number:	Not reported
SEP Expenditure Amount:	Not reported
SEP Scheduled Completion Date:	Not reported

Map ID
Direction
Distance
Elevation

MAP FINDINGS

Site

Database(s)

EDR ID Number
EPA ID Number

KLI ENTERPRISES INC (Continued)

1015731894

SEP Actual Date:	Not reported
SEP Defaulted Date:	Not reported
SEP Type:	Not reported
SEP Type Description:	Not reported
Proposed Amount:	Not reported
Final Monetary Amount:	Not reported
Paid Amount:	Not reported
Final Count:	Not reported
Final Amount:	Not reported
Found Violation:	Yes
Agency Which Determined Violation:	State
Violation Short Description:	Generators - Records/Reporting
Date Violation was Determined:	19980528
Actual Return to Compliance Date:	19990104
Return to Compliance Qualifier:	Observed
Violation Responsible Agency:	State
Scheduled Compliance Date:	Not reported
Enforcement Identifier:	000
Date of Enforcement Action:	19980720
Enforcement Responsible Agency:	State
Enforcement Docket Number:	Not reported
Enforcement Attorney:	SC
Corrective Action Component:	No
Appeal Initiated Date:	Not reported
Appeal Resolution Date:	Not reported
Disposition Status Date:	Not reported
Disposition Status:	Not reported
Disposition Status Description:	Not reported
Consent/Final Order Sequence Number:	Not reported
Consent/Final Order Respondent Name:	Not reported
Consent/Final Order Lead Agency:	Not reported
Enforcement Type:	WRITTEN INFORMAL
Enforcement Responsible Person:	SC
Enforcement Responsible Sub-Organization:	EN
SEP Sequence Number:	Not reported
SEP Expenditure Amount:	Not reported
SEP Scheduled Completion Date:	Not reported
SEP Actual Date:	Not reported
SEP Defaulted Date:	Not reported
SEP Type:	Not reported
SEP Type Description:	Not reported
Proposed Amount:	Not reported
Final Monetary Amount:	Not reported
Paid Amount:	Not reported
Final Count:	Not reported
Final Amount:	Not reported
Found Violation:	Yes
Agency Which Determined Violation:	State
Violation Short Description:	Generators - General
Date Violation was Determined:	19970207
Actual Return to Compliance Date:	19980513
Return to Compliance Qualifier:	Observed
Violation Responsible Agency:	State
Scheduled Compliance Date:	Not reported
Enforcement Identifier:	000

Map ID
Direction
Distance
Elevation

MAP FINDINGS

Site

Database(s)

EDR ID Number
EPA ID Number

KLI ENTERPRISES INC (Continued)

1015731894

Date of Enforcement Action: 19970425
Enforcement Responsible Agency: State
Enforcement Docket Number: Not reported
Enforcement Attorney: SC
Corrective Action Component: No
Appeal Initiated Date: Not reported
Appeal Resolution Date: Not reported
Disposition Status Date: Not reported
Disposition Status: Not reported
Disposition Status Description: Not reported
Consent/Final Order Sequence Number: Not reported
Consent/Final Order Respondent Name: Not reported
Consent/Final Order Lead Agency: Not reported
Enforcement Type: WRITTEN INFORMAL
Enforcement Responsible Person: SCPAB
Enforcement Responsible Sub-Organization: EN
SEP Sequence Number: Not reported
SEP Expenditure Amount: Not reported
SEP Scheduled Completion Date: Not reported
SEP Actual Date: Not reported
SEP Defaulted Date: Not reported
SEP Type: Not reported
SEP Type Description: Not reported
Proposed Amount: Not reported
Final Monetary Amount: Not reported
Paid Amount: Not reported
Final Count: Not reported
Final Amount: Not reported

Found Violation: Yes
Agency Which Determined Violation: State
Violation Short Description: Generators - General
Date Violation was Determined: 19970207
Actual Return to Compliance Date: 19980513
Return to Compliance Qualifier: Observed
Violation Responsible Agency: State
Scheduled Compliance Date: Not reported
Enforcement Identifier: 000
Date of Enforcement Action: 19970523
Enforcement Responsible Agency: State
Enforcement Docket Number: Not reported
Enforcement Attorney: SC
Corrective Action Component: No
Appeal Initiated Date: Not reported
Appeal Resolution Date: Not reported
Disposition Status Date: Not reported
Disposition Status: Not reported
Disposition Status Description: Not reported
Consent/Final Order Sequence Number: Not reported
Consent/Final Order Respondent Name: Not reported
Consent/Final Order Lead Agency: Not reported
Enforcement Type: Not reported
Enforcement Responsible Person: SCPAB
Enforcement Responsible Sub-Organization: EN
SEP Sequence Number: Not reported
SEP Expenditure Amount: Not reported
SEP Scheduled Completion Date: Not reported

Map ID
 Direction
 Distance
 Elevation

MAP FINDINGS

Site

Database(s)

EDR ID Number
 EPA ID Number

KLI ENTERPRISES INC (Continued)

1015731894

SEP Actual Date: Not reported
 SEP Defaulted Date: Not reported
 SEP Type: Not reported
 SEP Type Description: Not reported
 Proposed Amount: Not reported
 Final Monetary Amount: Not reported
 Paid Amount: Not reported
 Final Count: Not reported
 Final Amount: Not reported

Found Violation: Yes
 Agency Which Determined Violation: State
 Violation Short Description: Generators - General
 Date Violation was Determined: 19891102
 Actual Return to Compliance Date: 19920409
 Return to Compliance Qualifier: Observed
 Violation Responsible Agency: State
 Scheduled Compliance Date: Not reported
 Enforcement Identifier: Not reported
 Date of Enforcement Action: Not reported
 Enforcement Responsible Agency: Not reported
 Enforcement Docket Number: Not reported
 Enforcement Attorney: Not reported
 Corrective Action Component: Not reported
 Appeal Initiated Date: Not reported
 Appeal Resolution Date: Not reported
 Disposition Status Date: Not reported
 Disposition Status: Not reported
 Disposition Status Description: Not reported
 Consent/Final Order Sequence Number: Not reported
 Consent/Final Order Respondent Name: Not reported
 Consent/Final Order Lead Agency: Not reported
 Enforcement Type: Not reported
 Enforcement Responsible Person: Not reported
 Enforcement Responsible Sub-Organization: Not reported
 SEP Sequence Number: Not reported
 SEP Expenditure Amount: Not reported
 SEP Scheduled Completion Date: Not reported
 SEP Actual Date: Not reported
 SEP Defaulted Date: Not reported
 SEP Type: Not reported
 SEP Type Description: Not reported
 Proposed Amount: Not reported
 Final Monetary Amount: Not reported
 Paid Amount: Not reported
 Final Count: Not reported
 Final Amount: Not reported

Found Violation: Yes
 Agency Which Determined Violation: State
 Violation Short Description: Generators - Pre-transport
 Date Violation was Determined: 19910712
 Actual Return to Compliance Date: 19910903
 Return to Compliance Qualifier: Observed
 Violation Responsible Agency: State
 Scheduled Compliance Date: 19910815
 Enforcement Identifier: 000

Map ID
Direction
Distance
Elevation

MAP FINDINGS

Site

Database(s)

EDR ID Number
EPA ID Number

KLI ENTERPRISES INC (Continued)

1015731894

Date of Enforcement Action:	19910712
Enforcement Responsible Agency:	State
Enforcement Docket Number:	Not reported
Enforcement Attorney:	Not reported
Corrective Action Component:	No
Appeal Initiated Date:	Not reported
Appeal Resolution Date:	Not reported
Disposition Status Date:	Not reported
Disposition Status:	Not reported
Disposition Status Description:	Not reported
Consent/Final Order Sequence Number:	Not reported
Consent/Final Order Respondent Name:	Not reported
Consent/Final Order Lead Agency:	Not reported
Enforcement Type:	Not reported
Enforcement Responsible Person:	SCEBM
Enforcement Responsible Sub-Organization:	CM
SEP Sequence Number:	Not reported
SEP Expenditure Amount:	Not reported
SEP Scheduled Completion Date:	Not reported
SEP Actual Date:	Not reported
SEP Defaulted Date:	Not reported
SEP Type:	Not reported
SEP Type Description:	Not reported
Proposed Amount:	Not reported
Final Monetary Amount:	Not reported
Paid Amount:	Not reported
Final Count:	Not reported
Final Amount:	Not reported
Found Violation:	Yes
Agency Which Determined Violation:	State
Violation Short Description:	Generators - Pre-transport
Date Violation was Determined:	19970207
Actual Return to Compliance Date:	19980513
Return to Compliance Qualifier:	Observed
Violation Responsible Agency:	State
Scheduled Compliance Date:	Not reported
Enforcement Identifier:	000
Date of Enforcement Action:	19970425
Enforcement Responsible Agency:	State
Enforcement Docket Number:	Not reported
Enforcement Attorney:	SC
Corrective Action Component:	No
Appeal Initiated Date:	Not reported
Appeal Resolution Date:	Not reported
Disposition Status Date:	Not reported
Disposition Status:	Not reported
Disposition Status Description:	Not reported
Consent/Final Order Sequence Number:	Not reported
Consent/Final Order Respondent Name:	Not reported
Consent/Final Order Lead Agency:	Not reported
Enforcement Type:	WRITTEN INFORMAL
Enforcement Responsible Person:	SCPAB
Enforcement Responsible Sub-Organization:	EN
SEP Sequence Number:	Not reported
SEP Expenditure Amount:	Not reported
SEP Scheduled Completion Date:	Not reported

Map ID
Direction
Distance
Elevation

MAP FINDINGS

Site

Database(s)

EDR ID Number
EPA ID Number

KLI ENTERPRISES INC (Continued)

1015731894

SEP Actual Date:	Not reported
SEP Defaulted Date:	Not reported
SEP Type:	Not reported
SEP Type Description:	Not reported
Proposed Amount:	Not reported
Final Monetary Amount:	Not reported
Paid Amount:	Not reported
Final Count:	Not reported
Final Amount:	Not reported
Found Violation:	Yes
Agency Which Determined Violation:	State
Violation Short Description:	Generators - Pre-transport
Date Violation was Determined:	19970207
Actual Return to Compliance Date:	19980513
Return to Compliance Qualifier:	Observed
Violation Responsible Agency:	State
Scheduled Compliance Date:	Not reported
Enforcement Identifier:	000
Date of Enforcement Action:	19980513
Enforcement Responsible Agency:	State
Enforcement Docket Number:	Not reported
Enforcement Attorney:	SC
Corrective Action Component:	No
Appeal Initiated Date:	Not reported
Appeal Resolution Date:	Not reported
Disposition Status Date:	Not reported
Disposition Status:	Not reported
Disposition Status Description:	Not reported
Consent/Final Order Sequence Number:	Not reported
Consent/Final Order Respondent Name:	Not reported
Consent/Final Order Lead Agency:	Not reported
Enforcement Type:	FINAL 3008(A) COMPLIANCE ORDER
Enforcement Responsible Person:	SCPAB
Enforcement Responsible Sub-Organization:	EN
SEP Sequence Number:	Not reported
SEP Expenditure Amount:	Not reported
SEP Scheduled Completion Date:	Not reported
SEP Actual Date:	Not reported
SEP Defaulted Date:	Not reported
SEP Type:	Not reported
SEP Type Description:	Not reported
Proposed Amount:	Not reported
Final Monetary Amount:	43000
Paid Amount:	Not reported
Final Count:	1
Final Amount:	43000
Found Violation:	Yes
Agency Which Determined Violation:	State
Violation Short Description:	Generators - General
Date Violation was Determined:	19970207
Actual Return to Compliance Date:	19980513
Return to Compliance Qualifier:	Observed
Violation Responsible Agency:	State
Scheduled Compliance Date:	Not reported
Enforcement Identifier:	000

Map ID
Direction
Distance
Elevation

MAP FINDINGS

Site

Database(s)

EDR ID Number
EPA ID Number

KLI ENTERPRISES INC (Continued)

1015731894

Date of Enforcement Action:	19970425
Enforcement Responsible Agency:	State
Enforcement Docket Number:	Not reported
Enforcement Attorney:	SC
Corrective Action Component:	No
Appeal Initiated Date:	Not reported
Appeal Resolution Date:	Not reported
Disposition Status Date:	Not reported
Disposition Status:	Not reported
Disposition Status Description:	Not reported
Consent/Final Order Sequence Number:	Not reported
Consent/Final Order Respondent Name:	Not reported
Consent/Final Order Lead Agency:	Not reported
Enforcement Type:	WRITTEN INFORMAL
Enforcement Responsible Person:	SCPAB
Enforcement Responsible Sub-Organization:	EN
SEP Sequence Number:	Not reported
SEP Expenditure Amount:	Not reported
SEP Scheduled Completion Date:	Not reported
SEP Actual Date:	Not reported
SEP Defaulted Date:	Not reported
SEP Type:	Not reported
SEP Type Description:	Not reported
Proposed Amount:	Not reported
Final Monetary Amount:	Not reported
Paid Amount:	Not reported
Final Count:	Not reported
Final Amount:	Not reported
Found Violation:	Yes
Agency Which Determined Violation:	State
Violation Short Description:	Generators - General
Date Violation was Determined:	19910712
Actual Return to Compliance Date:	19910903
Return to Compliance Qualifier:	Observed
Violation Responsible Agency:	State
Scheduled Compliance Date:	19910815
Enforcement Identifier:	000
Date of Enforcement Action:	19910712
Enforcement Responsible Agency:	State
Enforcement Docket Number:	Not reported
Enforcement Attorney:	Not reported
Corrective Action Component:	No
Appeal Initiated Date:	Not reported
Appeal Resolution Date:	Not reported
Disposition Status Date:	Not reported
Disposition Status:	Not reported
Disposition Status Description:	Not reported
Consent/Final Order Sequence Number:	Not reported
Consent/Final Order Respondent Name:	Not reported
Consent/Final Order Lead Agency:	Not reported
Enforcement Type:	Not reported
Enforcement Responsible Person:	SCEBM
Enforcement Responsible Sub-Organization:	CM
SEP Sequence Number:	Not reported
SEP Expenditure Amount:	Not reported
SEP Scheduled Completion Date:	Not reported

Map ID
Direction
Distance
Elevation

MAP FINDINGS

Site

Database(s)

EDR ID Number
EPA ID Number

KLI ENTERPRISES INC (Continued)

1015731894

SEP Actual Date:	Not reported
SEP Defaulted Date:	Not reported
SEP Type:	Not reported
SEP Type Description:	Not reported
Proposed Amount:	Not reported
Final Monetary Amount:	Not reported
Paid Amount:	Not reported
Final Count:	Not reported
Final Amount:	Not reported
Found Violation:	Yes
Agency Which Determined Violation:	State
Violation Short Description:	Generators - Records/Reporting
Date Violation was Determined:	19980528
Actual Return to Compliance Date:	19990104
Return to Compliance Qualifier:	Observed
Violation Responsible Agency:	State
Scheduled Compliance Date:	Not reported
Enforcement Identifier:	000
Date of Enforcement Action:	19980720
Enforcement Responsible Agency:	State
Enforcement Docket Number:	Not reported
Enforcement Attorney:	SC
Corrective Action Component:	No
Appeal Initiated Date:	Not reported
Appeal Resolution Date:	Not reported
Disposition Status Date:	Not reported
Disposition Status:	Not reported
Disposition Status Description:	Not reported
Consent/Final Order Sequence Number:	Not reported
Consent/Final Order Respondent Name:	Not reported
Consent/Final Order Lead Agency:	Not reported
Enforcement Type:	WRITTEN INFORMAL
Enforcement Responsible Person:	SC
Enforcement Responsible Sub-Organization:	EN
SEP Sequence Number:	Not reported
SEP Expenditure Amount:	Not reported
SEP Scheduled Completion Date:	Not reported
SEP Actual Date:	Not reported
SEP Defaulted Date:	Not reported
SEP Type:	Not reported
SEP Type Description:	Not reported
Proposed Amount:	Not reported
Final Monetary Amount:	Not reported
Paid Amount:	Not reported
Final Count:	Not reported
Final Amount:	Not reported
Found Violation:	No
Agency Which Determined Violation:	Not reported
Violation Short Description:	Not reported
Date Violation was Determined:	Not reported
Actual Return to Compliance Date:	Not reported
Return to Compliance Qualifier:	Not reported
Violation Responsible Agency:	Not reported
Scheduled Compliance Date:	Not reported
Enforcement Identifier:	Not reported

Map ID
Direction
Distance
Elevation

MAP FINDINGS

Site

Database(s)

EDR ID Number
EPA ID Number

KLI ENTERPRISES INC (Continued)

1015731894

Date of Enforcement Action:	Not reported
Enforcement Responsible Agency:	Not reported
Enforcement Docket Number:	Not reported
Enforcement Attorney:	Not reported
Corrective Action Component:	Not reported
Appeal Initiated Date:	Not reported
Appeal Resolution Date:	Not reported
Disposition Status Date:	Not reported
Disposition Status:	Not reported
Disposition Status Description:	Not reported
Consent/Final Order Sequence Number:	Not reported
Consent/Final Order Respondent Name:	Not reported
Consent/Final Order Lead Agency:	Not reported
Enforcement Type:	Not reported
Enforcement Responsible Person:	Not reported
Enforcement Responsible Sub-Organization:	Not reported
SEP Sequence Number:	Not reported
SEP Expenditure Amount:	Not reported
SEP Scheduled Completion Date:	Not reported
SEP Actual Date:	Not reported
SEP Defaulted Date:	Not reported
SEP Type:	Not reported
SEP Type Description:	Not reported
Proposed Amount:	Not reported
Final Monetary Amount:	Not reported
Paid Amount:	Not reported
Final Count:	Not reported
Final Amount:	Not reported
Found Violation:	No
Agency Which Determined Violation:	Not reported
Violation Short Description:	Not reported
Date Violation was Determined:	Not reported
Actual Return to Compliance Date:	Not reported
Return to Compliance Qualifier:	Not reported
Violation Responsible Agency:	Not reported
Scheduled Compliance Date:	Not reported
Enforcement Identifier:	Not reported
Date of Enforcement Action:	Not reported
Enforcement Responsible Agency:	Not reported
Enforcement Docket Number:	Not reported
Enforcement Attorney:	Not reported
Corrective Action Component:	Not reported
Appeal Initiated Date:	Not reported
Appeal Resolution Date:	Not reported
Disposition Status Date:	Not reported
Disposition Status:	Not reported
Disposition Status Description:	Not reported
Consent/Final Order Sequence Number:	Not reported
Consent/Final Order Respondent Name:	Not reported
Consent/Final Order Lead Agency:	Not reported
Enforcement Type:	Not reported
Enforcement Responsible Person:	Not reported
Enforcement Responsible Sub-Organization:	Not reported
SEP Sequence Number:	Not reported
SEP Expenditure Amount:	Not reported
SEP Scheduled Completion Date:	Not reported

Map ID
Direction
Distance
Elevation

MAP FINDINGS

Site

Database(s)

EDR ID Number
EPA ID Number

KLI ENTERPRISES INC (Continued)

1015731894

SEP Actual Date: Not reported
SEP Defaulted Date: Not reported
SEP Type: Not reported
SEP Type Description: Not reported
Proposed Amount: Not reported
Final Monetary Amount: Not reported
Paid Amount: Not reported
Final Count: Not reported
Final Amount: Not reported

Found Violation: Yes
Agency Which Determined Violation: State
Violation Short Description: Generators - General
Date Violation was Determined: 19970207
Actual Return to Compliance Date: 19980513
Return to Compliance Qualifier: Observed
Violation Responsible Agency: State
Scheduled Compliance Date: Not reported
Enforcement Identifier: 000
Date of Enforcement Action: 19970523
Enforcement Responsible Agency: State
Enforcement Docket Number: Not reported
Enforcement Attorney: SC
Corrective Action Component: No
Appeal Initiated Date: Not reported
Appeal Resolution Date: Not reported
Disposition Status Date: Not reported
Disposition Status: Not reported
Disposition Status Description: Not reported
Consent/Final Order Sequence Number: Not reported
Consent/Final Order Respondent Name: Not reported
Consent/Final Order Lead Agency: Not reported
Enforcement Type: Not reported
Enforcement Responsible Person: SCPAB
Enforcement Responsible Sub-Organization: EN
SEP Sequence Number: Not reported
SEP Expenditure Amount: Not reported
SEP Scheduled Completion Date: Not reported
SEP Actual Date: Not reported
SEP Defaulted Date: Not reported
SEP Type: Not reported
SEP Type Description: Not reported
Proposed Amount: Not reported
Final Monetary Amount: Not reported
Paid Amount: Not reported
Final Count: Not reported
Final Amount: Not reported

Found Violation: Yes
Agency Which Determined Violation: State
Violation Short Description: Generators - Records/Reporting
Date Violation was Determined: 19980528
Actual Return to Compliance Date: 19990104
Return to Compliance Qualifier: Observed
Violation Responsible Agency: State
Scheduled Compliance Date: Not reported
Enforcement Identifier: 000

Map ID
Direction
Distance
Elevation

MAP FINDINGS

Site

Database(s)

EDR ID Number
EPA ID Number

KLI ENTERPRISES INC (Continued)

1015731894

Date of Enforcement Action:	19980813
Enforcement Responsible Agency:	State
Enforcement Docket Number:	Not reported
Enforcement Attorney:	SC
Corrective Action Component:	No
Appeal Initiated Date:	Not reported
Appeal Resolution Date:	Not reported
Disposition Status Date:	Not reported
Disposition Status:	Not reported
Disposition Status Description:	Not reported
Consent/Final Order Sequence Number:	Not reported
Consent/Final Order Respondent Name:	Not reported
Consent/Final Order Lead Agency:	Not reported
Enforcement Type:	Not reported
Enforcement Responsible Person:	SC
Enforcement Responsible Sub-Organization:	EN
SEP Sequence Number:	Not reported
SEP Expenditure Amount:	Not reported
SEP Scheduled Completion Date:	Not reported
SEP Actual Date:	Not reported
SEP Defaulted Date:	Not reported
SEP Type:	Not reported
SEP Type Description:	Not reported
Proposed Amount:	Not reported
Final Monetary Amount:	Not reported
Paid Amount:	Not reported
Final Count:	Not reported
Final Amount:	Not reported
Found Violation:	Yes
Agency Which Determined Violation:	State
Violation Short Description:	Generators - General
Date Violation was Determined:	19980528
Actual Return to Compliance Date:	19990104
Return to Compliance Qualifier:	Observed
Violation Responsible Agency:	State
Scheduled Compliance Date:	Not reported
Enforcement Identifier:	000
Date of Enforcement Action:	19980813
Enforcement Responsible Agency:	State
Enforcement Docket Number:	Not reported
Enforcement Attorney:	SC
Corrective Action Component:	No
Appeal Initiated Date:	Not reported
Appeal Resolution Date:	Not reported
Disposition Status Date:	Not reported
Disposition Status:	Not reported
Disposition Status Description:	Not reported
Consent/Final Order Sequence Number:	Not reported
Consent/Final Order Respondent Name:	Not reported
Consent/Final Order Lead Agency:	Not reported
Enforcement Type:	Not reported
Enforcement Responsible Person:	SC
Enforcement Responsible Sub-Organization:	EN
SEP Sequence Number:	Not reported
SEP Expenditure Amount:	Not reported
SEP Scheduled Completion Date:	Not reported

Map ID
Direction
Distance
Elevation

MAP FINDINGS

Site

Database(s)

EDR ID Number
EPA ID Number

KLI ENTERPRISES INC (Continued)

1015731894

SEP Actual Date:	Not reported
SEP Defaulted Date:	Not reported
SEP Type:	Not reported
SEP Type Description:	Not reported
Proposed Amount:	Not reported
Final Monetary Amount:	Not reported
Paid Amount:	Not reported
Final Count:	Not reported
Final Amount:	Not reported

Evaluation Action Summary:

Evaluation Date:	19970207
Evaluation Responsible Agency:	State
Found Violation:	Yes
Evaluation Type Description:	COMPLIANCE EVALUATION INSPECTION ON-SITE
Evaluation Responsible Person Identifier:	SCCAP
Evaluation Responsible Sub-Organization:	CM
Actual Return to Compliance Date:	19980513
Scheduled Compliance Date:	Not reported
Date of Request:	Not reported
Date Response Received:	Not reported
Request Agency:	Not reported
Former Citation:	Not reported

Evaluation Date:	19980528
Evaluation Responsible Agency:	State
Found Violation:	Yes
Evaluation Type Description:	COMPLIANCE EVALUATION INSPECTION ON-SITE
Evaluation Responsible Person Identifier:	SCCAP
Evaluation Responsible Sub-Organization:	CM
Actual Return to Compliance Date:	19990104
Scheduled Compliance Date:	Not reported
Date of Request:	Not reported
Date Response Received:	Not reported
Request Agency:	Not reported
Former Citation:	Not reported

Evaluation Date:	19860225
Evaluation Responsible Agency:	State
Found Violation:	No
Evaluation Type Description:	COMPLIANCE EVALUATION INSPECTION ON-SITE
Evaluation Responsible Person Identifier:	Not reported
Evaluation Responsible Sub-Organization:	Not reported
Actual Return to Compliance Date:	Not reported
Scheduled Compliance Date:	Not reported
Date of Request:	Not reported
Date Response Received:	Not reported
Request Agency:	Not reported
Former Citation:	Not reported

Evaluation Date:	19980528
Evaluation Responsible Agency:	State
Found Violation:	Yes
Evaluation Type Description:	COMPLIANCE EVALUATION INSPECTION ON-SITE
Evaluation Responsible Person Identifier:	SCCAP
Evaluation Responsible Sub-Organization:	CM
Actual Return to Compliance Date:	19990104

Map ID
Direction
Distance
Elevation

MAP FINDINGS

Site

Database(s)

EDR ID Number
EPA ID Number

KLI ENTERPRISES INC (Continued)

1015731894

Scheduled Compliance Date:	Not reported
Date of Request:	Not reported
Date Response Received:	Not reported
Request Agency:	Not reported
Former Citation:	Not reported
Evaluation Date:	19970207
Evaluation Responsible Agency:	State
Found Violation:	Yes
Evaluation Type Description:	COMPLIANCE EVALUATION INSPECTION ON-SITE
Evaluation Responsible Person Identifier:	SCCAP
Evaluation Responsible Sub-Organization:	CM
Actual Return to Compliance Date:	19980513
Scheduled Compliance Date:	Not reported
Date of Request:	Not reported
Date Response Received:	Not reported
Request Agency:	Not reported
Former Citation:	Not reported
Evaluation Date:	19980528
Evaluation Responsible Agency:	State
Found Violation:	Yes
Evaluation Type Description:	COMPLIANCE EVALUATION INSPECTION ON-SITE
Evaluation Responsible Person Identifier:	SCCAP
Evaluation Responsible Sub-Organization:	CM
Actual Return to Compliance Date:	19990104
Scheduled Compliance Date:	Not reported
Date of Request:	Not reported
Date Response Received:	Not reported
Request Agency:	Not reported
Former Citation:	Not reported
Evaluation Date:	19980528
Evaluation Responsible Agency:	State
Found Violation:	Yes
Evaluation Type Description:	COMPLIANCE EVALUATION INSPECTION ON-SITE
Evaluation Responsible Person Identifier:	SCCAP
Evaluation Responsible Sub-Organization:	CM
Actual Return to Compliance Date:	19990104
Scheduled Compliance Date:	Not reported
Date of Request:	Not reported
Date Response Received:	Not reported
Request Agency:	Not reported
Former Citation:	Not reported
Evaluation Date:	19910913
Evaluation Responsible Agency:	State
Found Violation:	No
Evaluation Type Description:	COMPLIANCE SCHEDULE EVALUATION
Evaluation Responsible Person Identifier:	SCEBM
Evaluation Responsible Sub-Organization:	CM
Actual Return to Compliance Date:	Not reported
Scheduled Compliance Date:	Not reported
Date of Request:	Not reported
Date Response Received:	Not reported
Request Agency:	Not reported
Former Citation:	Not reported

Map ID
Direction
Distance
Elevation

MAP FINDINGS

Site

Database(s)

EDR ID Number
EPA ID Number

KLI ENTERPRISES INC (Continued)

1015731894

Evaluation Date: 19980528
Evaluation Responsible Agency: State
Found Violation: Yes
Evaluation Type Description: COMPLIANCE EVALUATION INSPECTION ON-SITE
Evaluation Responsible Person Identifier: SCCAP
Evaluation Responsible Sub-Organization: CM
Actual Return to Compliance Date: 19990104
Scheduled Compliance Date: Not reported
Date of Request: Not reported
Date Response Received: Not reported
Request Agency: Not reported
Former Citation: Not reported

Evaluation Date: 19950426
Evaluation Responsible Agency: State
Found Violation: Yes
Evaluation Type Description: COMPLIANCE EVALUATION INSPECTION ON-SITE
Evaluation Responsible Person Identifier: SCGDS
Evaluation Responsible Sub-Organization: CM
Actual Return to Compliance Date: 19950627
Scheduled Compliance Date: 19950616
Date of Request: Not reported
Date Response Received: Not reported
Request Agency: Not reported
Former Citation: Not reported

Evaluation Date: 19880928
Evaluation Responsible Agency: State
Found Violation: No
Evaluation Type Description: NON-FINANCIAL RECORD REVIEW
Evaluation Responsible Person Identifier: Not reported
Evaluation Responsible Sub-Organization: Not reported
Actual Return to Compliance Date: Not reported
Scheduled Compliance Date: Not reported
Date of Request: Not reported
Date Response Received: Not reported
Request Agency: Not reported
Former Citation: Not reported

Evaluation Date: 19840422
Evaluation Responsible Agency: State
Found Violation: Yes
Evaluation Type Description: COMPLIANCE EVALUATION INSPECTION ON-SITE
Evaluation Responsible Person Identifier: Not reported
Evaluation Responsible Sub-Organization: Not reported
Actual Return to Compliance Date: 19841120
Scheduled Compliance Date: Not reported
Date of Request: Not reported
Date Response Received: Not reported
Request Agency: Not reported
Former Citation: Not reported

Evaluation Date: 19891102
Evaluation Responsible Agency: State
Found Violation: Yes
Evaluation Type Description: COMPLIANCE EVALUATION INSPECTION ON-SITE
Evaluation Responsible Person Identifier: Not reported

Map ID
Direction
Distance
Elevation

MAP FINDINGS

Site

Database(s)

EDR ID Number
EPA ID Number

KLI ENTERPRISES INC (Continued)

1015731894

Evaluation Responsible Sub-Organization:	Not reported
Actual Return to Compliance Date:	19920409
Scheduled Compliance Date:	Not reported
Date of Request:	Not reported
Date Response Received:	Not reported
Request Agency:	Not reported
Former Citation:	Not reported
Evaluation Date:	19980528
Evaluation Responsible Agency:	State
Found Violation:	Yes
Evaluation Type Description:	COMPLIANCE EVALUATION INSPECTION ON-SITE
Evaluation Responsible Person Identifier:	SCCAP
Evaluation Responsible Sub-Organization:	CM
Actual Return to Compliance Date:	19990104
Scheduled Compliance Date:	Not reported
Date of Request:	Not reported
Date Response Received:	Not reported
Request Agency:	Not reported
Former Citation:	Not reported
Evaluation Date:	19891102
Evaluation Responsible Agency:	State
Found Violation:	Yes
Evaluation Type Description:	COMPLIANCE EVALUATION INSPECTION ON-SITE
Evaluation Responsible Person Identifier:	Not reported
Evaluation Responsible Sub-Organization:	Not reported
Actual Return to Compliance Date:	19920409
Scheduled Compliance Date:	19950409
Date of Request:	Not reported
Date Response Received:	Not reported
Request Agency:	Not reported
Former Citation:	Not reported
Evaluation Date:	19891102
Evaluation Responsible Agency:	State
Found Violation:	Yes
Evaluation Type Description:	COMPLIANCE EVALUATION INSPECTION ON-SITE
Evaluation Responsible Person Identifier:	Not reported
Evaluation Responsible Sub-Organization:	Not reported
Actual Return to Compliance Date:	19920409
Scheduled Compliance Date:	Not reported
Date of Request:	Not reported
Date Response Received:	Not reported
Request Agency:	Not reported
Former Citation:	Not reported
Evaluation Date:	19910614
Evaluation Responsible Agency:	State
Found Violation:	Yes
Evaluation Type Description:	FOCUSED COMPLIANCE INSPECTION
Evaluation Responsible Person Identifier:	SCEBM
Evaluation Responsible Sub-Organization:	CM
Actual Return to Compliance Date:	19910903
Scheduled Compliance Date:	19910815
Date of Request:	Not reported
Date Response Received:	Not reported

Map ID
Direction
Distance
Elevation

MAP FINDINGS

Site

Database(s)

EDR ID Number
EPA ID Number

KLI ENTERPRISES INC (Continued)

1015731894

Request Agency:	Not reported
Former Citation:	Not reported
Evaluation Date:	19950426
Evaluation Responsible Agency:	State
Found Violation:	Yes
Evaluation Type Description:	COMPLIANCE EVALUATION INSPECTION ON-SITE
Evaluation Responsible Person Identifier:	SCGDS
Evaluation Responsible Sub-Organization:	CM
Actual Return to Compliance Date:	19950627
Scheduled Compliance Date:	19950616
Date of Request:	Not reported
Date Response Received:	Not reported
Request Agency:	Not reported
Former Citation:	Not reported
Evaluation Date:	19970207
Evaluation Responsible Agency:	State
Found Violation:	Yes
Evaluation Type Description:	COMPLIANCE EVALUATION INSPECTION ON-SITE
Evaluation Responsible Person Identifier:	SCCAP
Evaluation Responsible Sub-Organization:	CM
Actual Return to Compliance Date:	19980513
Scheduled Compliance Date:	Not reported
Date of Request:	Not reported
Date Response Received:	Not reported
Request Agency:	Not reported
Former Citation:	Not reported
Evaluation Date:	19950426
Evaluation Responsible Agency:	State
Found Violation:	Yes
Evaluation Type Description:	COMPLIANCE EVALUATION INSPECTION ON-SITE
Evaluation Responsible Person Identifier:	SCGDS
Evaluation Responsible Sub-Organization:	CM
Actual Return to Compliance Date:	19950627
Scheduled Compliance Date:	19950616
Date of Request:	Not reported
Date Response Received:	Not reported
Request Agency:	Not reported
Former Citation:	Not reported
Evaluation Date:	19891102
Evaluation Responsible Agency:	State
Found Violation:	Yes
Evaluation Type Description:	COMPLIANCE EVALUATION INSPECTION ON-SITE
Evaluation Responsible Person Identifier:	Not reported
Evaluation Responsible Sub-Organization:	Not reported
Actual Return to Compliance Date:	19920409
Scheduled Compliance Date:	Not reported
Date of Request:	Not reported
Date Response Received:	Not reported
Request Agency:	Not reported
Former Citation:	Not reported
Evaluation Date:	19990104
Evaluation Responsible Agency:	State

Map ID
Direction
Distance
Elevation

MAP FINDINGS

Site

Database(s)

EDR ID Number
EPA ID Number

KLI ENTERPRISES INC (Continued)

1015731894

Found Violation:	No
Evaluation Type Description:	NOT A SIGNIFICANT NON-COMPLIER
Evaluation Responsible Person Identifier:	SCCAP
Evaluation Responsible Sub-Organization:	EN
Actual Return to Compliance Date:	Not reported
Scheduled Compliance Date:	Not reported
Date of Request:	Not reported
Date Response Received:	Not reported
Request Agency:	Not reported
Former Citation:	Not reported
Evaluation Date:	19950628
Evaluation Responsible Agency:	State
Found Violation:	No
Evaluation Type Description:	COMPLIANCE SCHEDULE EVALUATION
Evaluation Responsible Person Identifier:	SCGDS
Evaluation Responsible Sub-Organization:	CM
Actual Return to Compliance Date:	Not reported
Scheduled Compliance Date:	Not reported
Date of Request:	Not reported
Date Response Received:	Not reported
Request Agency:	Not reported
Former Citation:	Not reported
Evaluation Date:	19970207
Evaluation Responsible Agency:	State
Found Violation:	Yes
Evaluation Type Description:	COMPLIANCE EVALUATION INSPECTION ON-SITE
Evaluation Responsible Person Identifier:	SCCAP
Evaluation Responsible Sub-Organization:	CM
Actual Return to Compliance Date:	19980513
Scheduled Compliance Date:	Not reported
Date of Request:	Not reported
Date Response Received:	Not reported
Request Agency:	Not reported
Former Citation:	Not reported
Evaluation Date:	19970530
Evaluation Responsible Agency:	State
Found Violation:	No
Evaluation Type Description:	SIGNIFICANT NON-COMPLIER
Evaluation Responsible Person Identifier:	SCPAB
Evaluation Responsible Sub-Organization:	EN
Actual Return to Compliance Date:	Not reported
Scheduled Compliance Date:	Not reported
Date of Request:	Not reported
Date Response Received:	Not reported
Request Agency:	Not reported
Former Citation:	Not reported
Evaluation Date:	19980528
Evaluation Responsible Agency:	State
Found Violation:	Yes
Evaluation Type Description:	COMPLIANCE EVALUATION INSPECTION ON-SITE
Evaluation Responsible Person Identifier:	SCCAP
Evaluation Responsible Sub-Organization:	CM
Actual Return to Compliance Date:	19990104

Map ID
Direction
Distance
Elevation

MAP FINDINGS

Site

Database(s)

EDR ID Number
EPA ID Number

KLI ENTERPRISES INC (Continued)

1015731894

Scheduled Compliance Date:	Not reported
Date of Request:	Not reported
Date Response Received:	Not reported
Request Agency:	Not reported
Former Citation:	Not reported
Evaluation Date:	19970207
Evaluation Responsible Agency:	State
Found Violation:	Yes
Evaluation Type Description:	COMPLIANCE EVALUATION INSPECTION ON-SITE
Evaluation Responsible Person Identifier:	SCCAP
Evaluation Responsible Sub-Organization:	CM
Actual Return to Compliance Date:	19980513
Scheduled Compliance Date:	Not reported
Date of Request:	Not reported
Date Response Received:	Not reported
Request Agency:	Not reported
Former Citation:	Not reported
Evaluation Date:	19980814
Evaluation Responsible Agency:	State
Found Violation:	No
Evaluation Type Description:	SIGNIFICANT NON-COMPLIER
Evaluation Responsible Person Identifier:	SCCAP
Evaluation Responsible Sub-Organization:	EN
Actual Return to Compliance Date:	Not reported
Scheduled Compliance Date:	Not reported
Date of Request:	Not reported
Date Response Received:	Not reported
Request Agency:	Not reported
Former Citation:	Not reported
Evaluation Date:	19970207
Evaluation Responsible Agency:	State
Found Violation:	Yes
Evaluation Type Description:	COMPLIANCE EVALUATION INSPECTION ON-SITE
Evaluation Responsible Person Identifier:	SCCAP
Evaluation Responsible Sub-Organization:	CM
Actual Return to Compliance Date:	19980513
Scheduled Compliance Date:	Not reported
Date of Request:	Not reported
Date Response Received:	Not reported
Request Agency:	Not reported
Former Citation:	Not reported
Evaluation Date:	19980528
Evaluation Responsible Agency:	State
Found Violation:	Yes
Evaluation Type Description:	COMPLIANCE EVALUATION INSPECTION ON-SITE
Evaluation Responsible Person Identifier:	SCCAP
Evaluation Responsible Sub-Organization:	CM
Actual Return to Compliance Date:	19990104
Scheduled Compliance Date:	Not reported
Date of Request:	Not reported
Date Response Received:	Not reported
Request Agency:	Not reported
Former Citation:	Not reported

Map ID
Direction
Distance
Elevation

MAP FINDINGS

Site

Database(s)

EDR ID Number
EPA ID Number

KLI ENTERPRISES INC (Continued)

1015731894

Evaluation Date: 19950426
Evaluation Responsible Agency: State
Found Violation: Yes
Evaluation Type Description: COMPLIANCE EVALUATION INSPECTION ON-SITE
Evaluation Responsible Person Identifier: SCGDS
Evaluation Responsible Sub-Organization: CM
Actual Return to Compliance Date: 19950627
Scheduled Compliance Date: 19950616
Date of Request: Not reported
Date Response Received: Not reported
Request Agency: Not reported
Former Citation: Not reported

Evaluation Date: 19910614
Evaluation Responsible Agency: State
Found Violation: Yes
Evaluation Type Description: FOCUSED COMPLIANCE INSPECTION
Evaluation Responsible Person Identifier: SCEBM
Evaluation Responsible Sub-Organization: CM
Actual Return to Compliance Date: 19910903
Scheduled Compliance Date: 19910815
Date of Request: Not reported
Date Response Received: Not reported
Request Agency: Not reported
Former Citation: Not reported

Evaluation Date: 19880628
Evaluation Responsible Agency: State
Found Violation: No
Evaluation Type Description: COMPLIANCE SCHEDULE EVALUATION
Evaluation Responsible Person Identifier: Not reported
Evaluation Responsible Sub-Organization: Not reported
Actual Return to Compliance Date: Not reported
Scheduled Compliance Date: Not reported
Date of Request: Not reported
Date Response Received: Not reported
Request Agency: Not reported
Former Citation: Not reported

Evaluation Date: 19980528
Evaluation Responsible Agency: State
Found Violation: Yes
Evaluation Type Description: COMPLIANCE EVALUATION INSPECTION ON-SITE
Evaluation Responsible Person Identifier: SCCAP
Evaluation Responsible Sub-Organization: CM
Actual Return to Compliance Date: 19990104
Scheduled Compliance Date: Not reported
Date of Request: Not reported
Date Response Received: Not reported
Request Agency: Not reported
Former Citation: Not reported

Evaluation Date: 19970207
Evaluation Responsible Agency: State
Found Violation: Yes
Evaluation Type Description: COMPLIANCE EVALUATION INSPECTION ON-SITE
Evaluation Responsible Person Identifier: SCCAP

Map ID
Direction
Distance
Elevation

MAP FINDINGS

Site

Database(s)

EDR ID Number
EPA ID Number

KLI ENTERPRISES INC (Continued)

1015731894

Evaluation Responsible Sub-Organization:	CM
Actual Return to Compliance Date:	19980513
Scheduled Compliance Date:	Not reported
Date of Request:	Not reported
Date Response Received:	Not reported
Request Agency:	Not reported
Former Citation:	Not reported
Evaluation Date:	19970207
Evaluation Responsible Agency:	State
Found Violation:	Yes
Evaluation Type Description:	COMPLIANCE EVALUATION INSPECTION ON-SITE
Evaluation Responsible Person Identifier:	SCCAP
Evaluation Responsible Sub-Organization:	CM
Actual Return to Compliance Date:	19980513
Scheduled Compliance Date:	Not reported
Date of Request:	Not reported
Date Response Received:	Not reported
Request Agency:	Not reported
Former Citation:	Not reported
Evaluation Date:	19891102
Evaluation Responsible Agency:	State
Found Violation:	Yes
Evaluation Type Description:	COMPLIANCE EVALUATION INSPECTION ON-SITE
Evaluation Responsible Person Identifier:	Not reported
Evaluation Responsible Sub-Organization:	Not reported
Actual Return to Compliance Date:	19920409
Scheduled Compliance Date:	Not reported
Date of Request:	Not reported
Date Response Received:	Not reported
Request Agency:	Not reported
Former Citation:	Not reported
Evaluation Date:	19910614
Evaluation Responsible Agency:	State
Found Violation:	Yes
Evaluation Type Description:	FOCUSED COMPLIANCE INSPECTION
Evaluation Responsible Person Identifier:	SCEBM
Evaluation Responsible Sub-Organization:	CM
Actual Return to Compliance Date:	19910903
Scheduled Compliance Date:	19910815
Date of Request:	Not reported
Date Response Received:	Not reported
Request Agency:	Not reported
Former Citation:	Not reported
Evaluation Date:	19970207
Evaluation Responsible Agency:	State
Found Violation:	Yes
Evaluation Type Description:	COMPLIANCE EVALUATION INSPECTION ON-SITE
Evaluation Responsible Person Identifier:	SCCAP
Evaluation Responsible Sub-Organization:	CM
Actual Return to Compliance Date:	19980513
Scheduled Compliance Date:	Not reported
Date of Request:	Not reported
Date Response Received:	Not reported

Map ID
Direction
Distance
Elevation

MAP FINDINGS

Site

Database(s)

EDR ID Number
EPA ID Number

KLI ENTERPRISES INC (Continued)

1015731894

Request Agency:	Not reported
Former Citation:	Not reported
Evaluation Date:	19970207
Evaluation Responsible Agency:	State
Found Violation:	Yes
Evaluation Type Description:	COMPLIANCE EVALUATION INSPECTION ON-SITE
Evaluation Responsible Person Identifier:	SCCAP
Evaluation Responsible Sub-Organization:	CM
Actual Return to Compliance Date:	19980513
Scheduled Compliance Date:	Not reported
Date of Request:	Not reported
Date Response Received:	Not reported
Request Agency:	Not reported
Former Citation:	Not reported
Evaluation Date:	19970207
Evaluation Responsible Agency:	State
Found Violation:	Yes
Evaluation Type Description:	COMPLIANCE EVALUATION INSPECTION ON-SITE
Evaluation Responsible Person Identifier:	SCCAP
Evaluation Responsible Sub-Organization:	CM
Actual Return to Compliance Date:	19980513
Scheduled Compliance Date:	Not reported
Date of Request:	Not reported
Date Response Received:	Not reported
Request Agency:	Not reported
Former Citation:	Not reported
Evaluation Date:	19910614
Evaluation Responsible Agency:	State
Found Violation:	Yes
Evaluation Type Description:	FOCUSED COMPLIANCE INSPECTION
Evaluation Responsible Person Identifier:	SCEBM
Evaluation Responsible Sub-Organization:	CM
Actual Return to Compliance Date:	19910903
Scheduled Compliance Date:	19910815
Date of Request:	Not reported
Date Response Received:	Not reported
Request Agency:	Not reported
Former Citation:	Not reported
Evaluation Date:	19980528
Evaluation Responsible Agency:	State
Found Violation:	Yes
Evaluation Type Description:	COMPLIANCE EVALUATION INSPECTION ON-SITE
Evaluation Responsible Person Identifier:	SCCAP
Evaluation Responsible Sub-Organization:	CM
Actual Return to Compliance Date:	19990104
Scheduled Compliance Date:	Not reported
Date of Request:	Not reported
Date Response Received:	Not reported
Request Agency:	Not reported
Former Citation:	Not reported
Evaluation Date:	19980513
Evaluation Responsible Agency:	State

Map ID
Direction
Distance
Elevation

MAP FINDINGS

Site

Database(s)

EDR ID Number
EPA ID Number

KLI ENTERPRISES INC (Continued)

1015731894

Found Violation:	No
Evaluation Type Description:	NOT A SIGNIFICANT NON-COMPLIER
Evaluation Responsible Person Identifier:	SCPAB
Evaluation Responsible Sub-Organization:	EN
Actual Return to Compliance Date:	Not reported
Scheduled Compliance Date:	Not reported
Date of Request:	Not reported
Date Response Received:	Not reported
Request Agency:	Not reported
Former Citation:	Not reported
Evaluation Date:	20090819
Evaluation Responsible Agency:	State
Found Violation:	No
Evaluation Type Description:	COMPLIANCE EVALUATION INSPECTION ON-SITE
Evaluation Responsible Person Identifier:	SCCAP
Evaluation Responsible Sub-Organization:	CM
Actual Return to Compliance Date:	Not reported
Scheduled Compliance Date:	Not reported
Date of Request:	Not reported
Date Response Received:	Not reported
Request Agency:	Not reported
Former Citation:	Not reported
Evaluation Date:	19970207
Evaluation Responsible Agency:	State
Found Violation:	Yes
Evaluation Type Description:	COMPLIANCE EVALUATION INSPECTION ON-SITE
Evaluation Responsible Person Identifier:	SCCAP
Evaluation Responsible Sub-Organization:	CM
Actual Return to Compliance Date:	19980513
Scheduled Compliance Date:	Not reported
Date of Request:	Not reported
Date Response Received:	Not reported
Request Agency:	Not reported
Former Citation:	Not reported
Evaluation Date:	19980528
Evaluation Responsible Agency:	State
Found Violation:	Yes
Evaluation Type Description:	COMPLIANCE EVALUATION INSPECTION ON-SITE
Evaluation Responsible Person Identifier:	SCCAP
Evaluation Responsible Sub-Organization:	CM
Actual Return to Compliance Date:	19990104
Scheduled Compliance Date:	Not reported
Date of Request:	Not reported
Date Response Received:	Not reported
Request Agency:	Not reported
Former Citation:	Not reported
Evaluation Date:	19980528
Evaluation Responsible Agency:	State
Found Violation:	Yes
Evaluation Type Description:	COMPLIANCE EVALUATION INSPECTION ON-SITE
Evaluation Responsible Person Identifier:	SCCAP
Evaluation Responsible Sub-Organization:	CM
Actual Return to Compliance Date:	19990104

Map ID
Direction
Distance
Elevation

MAP FINDINGS

Site

Database(s)

EDR ID Number
EPA ID Number

KLI ENTERPRISES INC (Continued)

1015731894

Scheduled Compliance Date: Not reported
Date of Request: Not reported
Date Response Received: Not reported
Request Agency: Not reported
Former Citation: Not reported

4
NE
< 1/8
0.054 mi.
284 ft.

FAIRFIELD ELECTRIC COOPERATIVE INC
701 BLYTHEWOOD RD
BLYTHEWOOD, SC

UST **U004051646**
Financial Assurance **N/A**

Actual:
544 ft.
Focus Map:
2

UST:
Name: FAIRFIELD ELECTRIC COOPERATIVE INC
Address: 701 BLYTHEWOOD RD
City: BLYTHEWOOD
Facility ID: 19225
Permit: P 19225
Owner: FAIRFIELD ELECTRIC COOPERATIVE INC
Owner Address: 3129 US HWY 321 N
Owner City, st, zip: WINNSBORO SC 29180
Owner Phone: 803-635-4621

Tank ID: 1
Status: **Currently in Use**
Capacity: 10000
Product: Gasoline RUL
Calclage: 0

Name: FAIRFIELD ELECTRIC COOPERATIVE INC
Address: 701 BLYTHEWOOD RD
City: BLYTHEWOOD

Tank ID: 2
Status: **Currently in Use**
Capacity: 10000
Product: Diesel fuel
Calclage: 0

SC Financial Assurance 3:

Name: FAIRFIELD ELECTRIC COOPERATIVE INC
Address: 701 BLYTHEWOOD RD
City,State,Zip: BLYTHEWOOD, SC 29016
Owner Name: FAIRFIELD ELECTRIC COOPERATIVE INC
Owner Address: 3129 US HWY 321 N
Owner City St Zip: WINNSBORO SC 29180
Mechanism: Self Insurance 280.101
Date Expired: 5/1/2021
Bill: 2

Map ID
 Direction
 Distance
 Elevation

MAP FINDINGS

Site

Database(s) EDR ID Number
 EPA ID Number

5
NNW
< 1/8
0.091 mi.
479 ft.

COOPER OIL COMPANY
613 BLYTHEWOOD ROAD
BLYTHEWOOD, SC 29016

AST **A100267495**
N/A

Actual:
538 ft.
Focus Map:
2

AST:
 Facility ID: 507
 District: Central Midlands
 Mailing Addr: Not reported
 Mailing City, St, Zip: Blythewood, SC 29016-
 Facility Manager: Ed Cooper
 Manager Phone: 8037542805
 Facility office location: 613 Blythewood Road
 Facility phone number: 8037542805
 Facility manager Ext: Not reported
 Tank A-How many of size < 250 glns: 0
 Tank B-How many of size 250-1000 glns: 0
 Tank C-How many of size 1001-2000 glns: 0
 Tank D-How many of size 2001-10000 glns: 3
 Tank E-How many of size 10001-42000 glns: 0
 Tank F-How many of size 42001-250000 glns: 0
 Tank G-How many of size 250001-1000000 glns: 0
 Tank H-How many of size 10000001-4000000 glns: 0
 Tank I-How many of size >4000000 glns: 0
 Total site capacity 661-2,000 glns: False
 Total site capacity 2001-10,000 glns: False
 Total site capacity 10,001-42,000 glns: False
 Total site capacity 42,001-100,000 glns: False
 Total site capacity 100,001-250,000 glns: False
 Total site capacity 250,001-1,000,000 glns: False
 Total site capacity 1,000,001-5,000,000 glns: False
 Total site capacity 5,000,0001-10,000,000 glns: False
 Total site capacity >10,000,000 glns: False
 Actual storage amount in gallons: 30000.00000
 NAICS code: 14.00000
 Is this a registered terminal facility?: False
 If not, does it need to be registered?: False
 Earthen containment: False
 Asphalt containment: False
 Liner: False
 Concrete floor and walls: False
 Concrete walls, earth floor: False
 Block walls, concrete floor: False
 Block walls, earthen floor: True
 Double wall tank: False
 Does containment need repair?: False
 GPS unit make/model: Trimble XRS
 GPS mode uncorrected, Radio beacon, Satellite corrected: Sat - DGPS
 Lat/Long: 34 12 41.04 -81 00 01.75
 Date data was collected: 01/14/00
 Comments: Not reported

Map ID
 Direction
 Distance
 Elevation

MAP FINDINGS

Site

Database(s)

EDR ID Number
 EPA ID Number

6
South
1/8-1/4
0.125 mi.
662 ft.

HUECK FOILS L.L.C.
34.17792/-80.98661
BLYTHEWOOD, SC

PFAS ECHO 1027369578
N/A

Actual:
444 ft.
Focus Map:
8

PFAS ECHO:

Name: HUECK FOILS L.L.C.
 Address: 34.17792/-80.98661
 City,State,Zip: BLYTHEWOOD, SC
 Latitude: 34.17792
 Longitude: -80.98661
 Count: -1
 County: RICHLAND
 Status: Active
 Region: 04
 Industry: Paper Mills and Products
 ECHO Facility Report: <https://echo.epa.gov/detailed-facility-report?fid=110001673270>
 Facility Percent Minority: 49.023
 Facility Derived Tribes: Not reported
 Facility Population: 397.15
 EJSCREEN Flag US: N
 EJSCREEN Report: https://ejscreen.epa.gov/mapper/mobile/EJSCREEN_mobile.aspx?geometry=%7B%22x%22:-80.98661,%22y%22:34.17792,%22spatialReference%22:%7B%22wkid%22:4326%7D%7D&unit=9035&areatype=&areaid=&basemap=streets&distance=1

EPA Programs: CAA; RCRA
 Federal Facility: No
 Federal Agency: Not reported
 Facility FIPS Code: 45079
 Facility Indian Country Flag: N
 Facility Collection Method: ADDRESS MATCHING-HOUSE NUMBER
 Facility Derived HUC: 03050106
 Facility Derived WBD: 030501060705
 Facility Derived CD113: 02
 Facility Derived CB2010: 450790101021244
 Facility Major Flag: Not reported
 Facility Active Flag: Y
 Facility Inspection Count: 3
 Facility Date Last Inspection: 9/28/2020
 Facility Days Last Inspection: 460
 Facility Informal Count: 2
 Facility Date Last Informal Action: 5/9/2019
 Facility Formal Action Count: 1
 Facility Date Last Formal Action: 1/9/2019
 Facility Total Penalties: 10,000
 Facility Penalty Count: 1
 Facility Date Last Penalty: 1/9/2019
 Facility Last Penalty AMT: 10,000
 Facility QTRS With NC: 3
 Facility Programs With SNC: 0
 Facility Compliance Status: No Violation Identified
 Facility SNC Flag: N
 AIR Flag: Y
 NPDES Flag: N
 SDWIS Flag: N
 RCRA Flag: Y
 TRI Flag: N
 GHG Flag: N
 AIR IDS: SC00019000146

Map ID
Direction
Distance
Elevation

MAP FINDINGS

Site

Database(s)

EDR ID Number
EPA ID Number

HUECK FOILS L.L.C. (Continued)

1027369578

CAA Permit Types:	Synthetic Minor Emissions
CAA NAICS:	322220
CAA SICs:	Not reported
NPDES IDs:	Not reported
CWA Permit Types:	Not reported
CWA NAICS:	Not reported
CWA SICs:	Not reported
RCRA IDs:	SCR000006189
RCRA Permit Types:	LQG
RCRA NAICS:	323111 322220
SDWA IDs:	Not reported
SDWA System Types:	Not reported
SDWA Compliance Status:	Not reported
SDWA SNC Flag:	N
TRI IDs:	Not reported
TRI Releases Transfers:	Not reported
TRI On Site Releases:	Not reported
TRI Off Site Transfers:	Not reported
TRI Reporter:	Not reported
Facility IMP Water Flag:	Not reported
Name:	HUECK FOILS L.L.C.
Address:	34.17792/-80.98661
City,State,Zip:	BLYTHEWOOD, SC
Latitude:	34.17792
Longitude:	-80.98661
Count:	-1
County:	RICHLAND
Status:	Active
Region:	04
Industry:	Printing
ECHO Facility Report:	https://echo.epa.gov/detailed-facility-report?fid=110001673270
Facility Percent Minority:	49.023
Facility Derived Tribes:	Not reported
Facility Population:	397.15
EJSCREEN Flag US:	N
EJSCREEN Report:	https://ejscreen.epa.gov/mapper/mobile/EJSCREEN_mobile.aspx?geometry=%7B%22x%22:-80.98661,%22y%22:34.17792,%22spatialReference%22:%7B%22wkid%22:4326%7D%7D&unit=9035&areatype=&areaid=&basemap=streets&distance=1
EPA Programs:	CAA; RCRA
Federal Facility:	No
Federal Agency:	Not reported
Facility FIPS Code:	45079
Facility Indian Country Flag:	N
Facility Collection Method:	ADDRESS MATCHING-HOUSE NUMBER
Facility Derived HUC:	03050106
Facility Derived WBD:	030501060705
Facility Derived CD113:	02
Facility Derived CB2010:	450790101021244
Facility Major Flag:	Not reported
Facility Active Flag:	Y
Facility Inspection Count:	3
Facility Date Last Inspection:	9/28/2020
Facility Days Last Inspection:	460
Facility Informal Count:	2
Facility Date Last Informal Action:	5/9/2019
Facility Formal Action Count:	1

Map ID
 Direction
 Distance
 Elevation

MAP FINDINGS

Site

Database(s)

EDR ID Number
 EPA ID Number

HUECK FOILS L.L.C. (Continued)

1027369578

Facility Date Last Formal Action:	1/9/2019
Facility Total Penalties:	10,000
Facility Penalty Count:	1
Facility Date Last Penalty:	1/9/2019
Facility Last Penalty AMT:	10,000
Facility QTRS With NC:	3
Facility Programs With SNC:	0
Facility Compliance Status:	No Violation Identified
Facility SNC Flag:	N
AIR Flag:	Y
NPDES Flag:	N
SDWIS Flag:	N
RCRA Flag:	Y
TRI Flag:	N
GHG Flag:	N
AIR IDS:	SC00019000146
CAA Permit Types:	Synthetic Minor Emissions
CAA NAICS:	322220
CAA SICS:	Not reported
NPDES IDS:	Not reported
CWA Permit Types:	Not reported
CWA NAICS:	Not reported
CWA SICS:	Not reported
RCRA IDS:	SCR000006189
RCRA Permit Types:	LQG
RCRA NAICS:	323111 322220
SDWA IDS:	Not reported
SDWA System Types:	Not reported
SDWA Compliance Status:	Not reported
SDWA SNC Flag:	N
TRI IDS:	Not reported
TRI Releases Transfers:	Not reported
TRI On Site Releases:	Not reported
TRI Off Site Transfers:	Not reported
TRI Reporter:	Not reported
Facility IMP Water Flag:	Not reported

7
South
1/8-1/4
0.128 mi.
674 ft.

MODINE MANF CO RICHLAND FACILITY
1140 NORTHPOINT BLVD
BLYTHEWOOD, SC 29016

RCRA NonGen / NLR

1004780898
SCR000002279

Actual:
439 ft.
Focus Map:
8

RCRA Listings:	
Date Form Received by Agency:	20070518
Handler Name:	MODINE MANF CO RICHLAND FACILITY
Handler Address:	1140 NORTHPOINT BLVD
Handler City,State,Zip:	BLYTHEWOOD, SC 29016
EPA ID:	SCR000002279
Contact Name:	EDWARD BESAW
Contact Address:	DEKOVEN AVE
Contact City,State,Zip:	RACINE, WI 53403
Contact Telephone:	262-636-1396
Contact Fax:	Not reported
Contact Email:	Not reported
Contact Title:	Not reported
EPA Region:	04
Land Type:	Private

Map ID
 Direction
 Distance
 Elevation

MAP FINDINGS

Site

Database(s)

EDR ID Number
 EPA ID Number

MODINE MANF CO RICHLAND FACILITY (Continued)

1004780898

Federal Waste Generator Description:	Not a generator, verified
Non-Notifier:	Not reported
Biennial Report Cycle:	Not reported
Accessibility:	Not reported
Active Site Indicator:	Not reported
State District Owner:	SC
State District:	CM
Mailing Address:	DEKOVEN AVE
Mailing City, State, Zip:	RACINE, WI 53403
Owner Name:	MODINE MANF CO
Owner Type:	Private
Operator Name:	MODINE MANUFACTURING CO
Operator Type:	Private
Short-Term Generator Activity:	No
Importer Activity:	No
Mixed Waste Generator:	No
Transporter Activity:	No
Transfer Facility Activity:	No
Recycler Activity with Storage:	No
Small Quantity On-Site Burner Exemption:	No
Smelting Melting and Refining Furnace Exemption:	No
Underground Injection Control:	No
Off-Site Waste Receipt:	No
Universal Waste Indicator:	No
Universal Waste Destination Facility:	No
Federal Universal Waste:	No
Active Site Fed-Reg Treatment Storage and Disposal Facility:	Not reported
Active Site Converter Treatment storage and Disposal Facility:	Not reported
Active Site State-Reg Treatment Storage and Disposal Facility:	Not reported
Active Site State-Reg Handler:	---
Federal Facility Indicator:	Not reported
Hazardous Secondary Material Indicator:	NN
Sub-Part K Indicator:	Not reported
Commercial TSD Indicator:	No
Treatment Storage and Disposal Type:	Not reported
2018 GPRA Permit Baseline:	Not on the Baseline
2018 GPRA Renewals Baseline:	Not on the Baseline
Permit Renewals Workload Universe:	Not reported
Permit Workload Universe:	Not reported
Permit Progress Universe:	Not reported
Post-Closure Workload Universe:	Not reported
Closure Workload Universe:	Not reported
202 GPRA Corrective Action Baseline:	No
Corrective Action Workload Universe:	No
Subject to Corrective Action Universe:	No
Non-TSDs Where RCRA CA has Been Imposed Universe:	No
TSDs Potentially Subject to CA Under 3004 (u)/(v) Universe:	No
TSDs Only Subject to CA under Discretionary Auth Universe:	No
Corrective Action Priority Ranking:	No NCAPS ranking
Environmental Control Indicator:	No
Institutional Control Indicator:	No
Human Exposure Controls Indicator:	N/A
Groundwater Controls Indicator:	N/A
Operating TSDF Universe:	Not reported
Full Enforcement Universe:	Not reported
Significant Non-Complier Universe:	No
Unaddressed Significant Non-Complier Universe:	No

Map ID
Direction
Distance
Elevation

MAP FINDINGS

Site

Database(s)

EDR ID Number
EPA ID Number

MODINE MANF CO RICHLAND FACILITY (Continued)

1004780898

Addressed Significant Non-Complier Universe: No
Significant Non-Complier With a Compliance Schedule Universe: No
Financial Assurance Required: Not reported
Handler Date of Last Change: 20150414
Recognized Trader-Importer: No
Recognized Trader-Exporter: No
Importer of Spent Lead Acid Batteries: No
Exporter of Spent Lead Acid Batteries: No
Recycler Activity Without Storage: Not reported
Manifest Broker: Not reported
Sub-Part P Indicator: No

Hazardous Waste Summary:

Waste Code: D001
Waste Description: IGNITABLE WASTE

Waste Code: D002
Waste Description: CORROSIVE WASTE

Waste Code: D006
Waste Description: CADMIUM

Waste Code: D007
Waste Description: CHROMIUM

Waste Code: F003
Waste Description: THE FOLLOWING SPENT NONHALOGENATED SOLVENTS: XYLENE, ACETONE, ETHYL ACETATE, ETHYL BENZENE, ETHYL ETHER, METHYL ISOBUTYL KETONE, N-BUTYL ALCOHOL, CYCLOHEXANONE, AND METHANOL; ALL SPENT SOLVENT MIXTURES/BLENDS CONTAINING, BEFORE USE, ONLY THE ABOVE SPENT NONHALOGENATED SOLVENTS; AND ALL SPENT SOLVENT MIXTURES/BLENDS CONTAINING, BEFORE USE, ONE OR MORE OF THE ABOVE NONHALOGENATED SOLVENTS, AND A TOTAL OF TEN PERCENT OR MORE (BY VOLUME) OF ONE OR MORE OF THOSE SOLVENTS LISTED IN F001, F002, F004, AND F005; AND STILL BOTTOMS FROM THE RECOVERY OF THESE SPENT SOLVENTS AND SPENT SOLVENT MIXTURES.

Handler - Owner Operator:

Owner/Operator Indicator: Owner
Owner/Operator Name: MODINE MANF CO
Legal Status: Private
Date Became Current: Not reported
Date Ended Current: Not reported
Owner/Operator Address: 1500 DEKOVEN AVE
Owner/Operator City,State,Zip: RACINE, WI 53403
Owner/Operator Telephone: 999-999-9999
Owner/Operator Telephone Ext: Not reported
Owner/Operator Fax: Not reported
Owner/Operator Email: Not reported

Owner/Operator Indicator: Operator
Owner/Operator Name: MODINE MANUFACTURING CO
Legal Status: Private
Date Became Current: 20030221
Date Ended Current: Not reported

Map ID
Direction
Distance
Elevation

MAP FINDINGS

Site

Database(s)

EDR ID Number
EPA ID Number

MODINE MANF CO RICHLAND FACILITY (Continued)

1004780898

Owner/Operator Address: 1140 NORTHPOINT BLVD
Owner/Operator City,State,Zip: BLYTHEWOOD, SC 29016
Owner/Operator Telephone: 262-636-1200
Owner/Operator Telephone Ext: Not reported
Owner/Operator Fax: Not reported
Owner/Operator Email: Not reported

Owner/Operator Indicator: Operator
Owner/Operator Name: MODINE MANUFACTURING CO
Legal Status: Private
Date Became Current: 20030221
Date Ended Current: Not reported
Owner/Operator Address: 1140 NORTHPOINT BLVD
Owner/Operator City,State,Zip: BLYTHEWOOD, SC 29016
Owner/Operator Telephone: 262-636-1200
Owner/Operator Telephone Ext: Not reported
Owner/Operator Fax: Not reported
Owner/Operator Email: Not reported

Owner/Operator Indicator: Owner
Owner/Operator Name: MODINE MANF CO
Legal Status: Private
Date Became Current: Not reported
Date Ended Current: Not reported
Owner/Operator Address: 1500 DEKOVEN AVE
Owner/Operator City,State,Zip: RACINE, WI 53403
Owner/Operator Telephone: 999-999-9999
Owner/Operator Telephone Ext: Not reported
Owner/Operator Fax: Not reported
Owner/Operator Email: Not reported

Owner/Operator Indicator: Owner
Owner/Operator Name: MODINE MANF CO
Legal Status: Private
Date Became Current: Not reported
Date Ended Current: Not reported
Owner/Operator Address: 1500 DEKOVEN AVE
Owner/Operator City,State,Zip: RACINE, WI 53403
Owner/Operator Telephone: 999-999-9999
Owner/Operator Telephone Ext: Not reported
Owner/Operator Fax: Not reported
Owner/Operator Email: Not reported

Historic Generators:

Receive Date: 19960730
Handler Name: MODINE MANF CO RICHLAND FACILITY
Federal Waste Generator Description: Conditionally Exempt Small Quantity Generator
State District Owner: SC
Large Quantity Handler of Universal Waste: No
Recognized Trader Importer: No
Recognized Trader Exporter: No
Spent Lead Acid Battery Importer: No
Spent Lead Acid Battery Exporter: No
Current Record: No
Non Storage Recycler Activity: Not reported
Electronic Manifest Broker: Not reported

Map ID
Direction
Distance
Elevation

MAP FINDINGS

Site

Database(s)

EDR ID Number
EPA ID Number

MODINE MANF CO RICHLAND FACILITY (Continued)

1004780898

Receive Date: 20020327
Handler Name: MODINE MANF CO RICHLAND FACILITY
Federal Waste Generator Description: Small Quantity Generator
State District Owner: SC
Large Quantity Handler of Universal Waste: No
Recognized Trader Importer: No
Recognized Trader Exporter: No
Spent Lead Acid Battery Importer: No
Spent Lead Acid Battery Exporter: No
Current Record: No
Non Storage Recycler Activity: Not reported
Electronic Manifest Broker: Not reported

Receive Date: 20030221
Handler Name: MODINE MANF CO RICHLAND FACILITY
Federal Waste Generator Description: Small Quantity Generator
State District Owner: SC
Large Quantity Handler of Universal Waste: No
Recognized Trader Importer: No
Recognized Trader Exporter: No
Spent Lead Acid Battery Importer: No
Spent Lead Acid Battery Exporter: No
Current Record: No
Non Storage Recycler Activity: Not reported
Electronic Manifest Broker: Not reported

Receive Date: 20070518
Handler Name: MODINE MANF CO RICHLAND FACILITY
Federal Waste Generator Description: Not a generator, verified
State District Owner: SC
Large Quantity Handler of Universal Waste: No
Recognized Trader Importer: No
Recognized Trader Exporter: No
Spent Lead Acid Battery Importer: No
Spent Lead Acid Battery Exporter: No
Current Record: Yes
Non Storage Recycler Activity: Not reported
Electronic Manifest Broker: Not reported

List of NAICS Codes and Descriptions:

NAICS Code: 336399
NAICS Description: ALL OTHER MOTOR VEHICLE PARTS MANUFACTURING

Facility Has Received Notices of Violations:

Violations: No Violations Found

Evaluation Action Summary:

Evaluations: No Evaluations Found

MAP FINDINGS

Map ID
Direction
Distance
Elevation

Site

Database(s)

EDR ID Number
EPA ID Number

8
SE
1/8-1/4
0.128 mi.
676 ft.

KOYO BEARINGS NORTH AMERICA LLC
1006 NORTHPOINT BLVD
BLYTHEWOOD, SC 29016

RCRA-SQG 1007116313
SCR000073593

Actual:
421 ft.

Focus Map:
9

RCRA Listings:
Date Form Received by Agency: 20220405
Handler Name: KOYO BEARINGS NORTH AMERICA LLC
Handler Address: 1006 NORTHPOINT BLVD
Handler City,State,Zip: BLYTHEWOOD, SC 29016
EPA ID: SCR000073593
Contact Name: ANDRE SEIBLES
Contact Address: NORTHPOINT BLVD
Contact City,State,Zip: BLYTHEWOOD, SC 29016
Contact Telephone: 803-365-9810
Contact Fax: 803-365-9977
Contact Email: ASEIBLES@JTEKT.COM
Contact Title: SENIOR EHS ANALYST
EPA Region: 04
Land Type: Private
Federal Waste Generator Description: Small Quantity Generator
Non-Notifier: Not reported
Biennial Report Cycle: Not reported
Accessibility: Not reported
Active Site Indicator: Handler Activities
State District Owner: SC
State District: CM
Mailing Address: NORTHPOINT BLVD
Mailing City,State,Zip: BLYTHEWOOD, SC 29016
Owner Name: KOYO CORP
Owner Type: Private
Operator Name: KOYO CORP
Operator Type: Private
Short-Term Generator Activity: No
Importer Activity: No
Mixed Waste Generator: No
Transporter Activity: No
Transfer Facility Activity: No
Recycler Activity with Storage: No
Small Quantity On-Site Burner Exemption: No
Smelting Melting and Refining Furnace Exemption: No
Underground Injection Control: No
Off-Site Waste Receipt: No
Universal Waste Indicator: Yes
Universal Waste Destination Facility: Yes
Federal Universal Waste: Yes
Active Site Fed-Reg Treatment Storage and Disposal Facility: Not reported
Active Site Converter Treatment storage and Disposal Facility: Not reported
Active Site State-Reg Treatment Storage and Disposal Facility: Not reported
Active Site State-Reg Handler: ---
Federal Facility Indicator: Not reported
Hazardous Secondary Material Indicator: N
Sub-Part K Indicator: Not reported
Commercial TSD Indicator: No
Treatment Storage and Disposal Type: Not reported
2018 GPRA Permit Baseline: Not on the Baseline
2018 GPRA Renewals Baseline: Not on the Baseline
Permit Renewals Workload Universe: Not reported

Map ID
Direction
Distance
Elevation

MAP FINDINGS

Site

Database(s)

EDR ID Number
EPA ID Number

KOYO BEARINGS NORTH AMERICA LLC (Continued)

1007116313

Permit Workload Universe:	Not reported
Permit Progress Universe:	Not reported
Post-Closure Workload Universe:	Not reported
Closure Workload Universe:	Not reported
202 GPRA Corrective Action Baseline:	No
Corrective Action Workload Universe:	No
Subject to Corrective Action Universe:	No
Non-TSDFs Where RCRA CA has Been Imposed Universe:	No
TSDFs Potentially Subject to CA Under 3004 (u)/(v) Universe:	No
TSDFs Only Subject to CA under Discretionary Auth Universe:	No
Corrective Action Priority Ranking:	No NCAPS ranking
Environmental Control Indicator:	No
Institutional Control Indicator:	No
Human Exposure Controls Indicator:	N/A
Groundwater Controls Indicator:	N/A
Operating TSDF Universe:	Not reported
Full Enforcement Universe:	Not reported
Significant Non-Complier Universe:	No
Unaddressed Significant Non-Complier Universe:	No
Addressed Significant Non-Complier Universe:	No
Significant Non-Complier With a Compliance Schedule Universe:	No
Financial Assurance Required:	Not reported
Handler Date of Last Change:	20220412
Recognized Trader-Importer:	No
Recognized Trader-Exporter:	No
Importer of Spent Lead Acid Batteries:	No
Exporter of Spent Lead Acid Batteries:	No
Recycler Activity Without Storage:	No
Manifest Broker:	No
Sub-Part P Indicator:	No

Biennial: List of Years

Year: 2009

[Click Here for Biennial Reporting System Data:](#)

Year: 2007

[Click Here for Biennial Reporting System Data:](#)

Year: 2005

[Click Here for Biennial Reporting System Data:](#)

Year: 2003

[Click Here for Biennial Reporting System Data:](#)

Year: 2001

[Click Here for Biennial Reporting System Data:](#)

Hazardous Waste Summary:

Waste Code:	D001
Waste Description:	IGNITABLE WASTE
Waste Code:	D002
Waste Description:	CORROSIVE WASTE
Waste Code:	D003

Map ID
Direction
Distance
Elevation

MAP FINDINGS

Site

Database(s)

EDR ID Number
EPA ID Number

KOYO BEARINGS NORTH AMERICA LLC (Continued)

1007116313

Waste Description: REACTIVE WASTE

Waste Code: D009
Waste Description: MERCURY

Waste Code: D035
Waste Description: METHYL ETHYL KETONE

Waste Code: F003
Waste Description: THE FOLLOWING SPENT NONHALOGENATED SOLVENTS: XYLENE, ACETONE, ETHYL ACETATE, ETHYL BENZENE, ETHYL ETHER, METHYL ISOBUTYL KETONE, N-BUTYL ALCOHOL, CYCLOHEXANONE, AND METHANOL; ALL SPENT SOLVENT MIXTURES/BLENDS CONTAINING, BEFORE USE, ONLY THE ABOVE SPENT NONHALOGENATED SOLVENTS; AND ALL SPENT SOLVENT MIXTURES/BLENDS CONTAINING, BEFORE USE, ONE OR MORE OF THE ABOVE NONHALOGENATED SOLVENTS, AND A TOTAL OF TEN PERCENT OR MORE (BY VOLUME) OF ONE OR MORE OF THOSE SOLVENTS LISTED IN F001, F002, F004, AND F005; AND STILL BOTTOMS FROM THE RECOVERY OF THESE SPENT SOLVENTS AND SPENT SOLVENT MIXTURES.

Waste Code: F005
Waste Description: THE FOLLOWING SPENT NONHALOGENATED SOLVENTS: TOLUENE, METHYL ETHYL KETONE, CARBON DISULFIDE, ISOBUTANOL, PYRIDINE, BENZENE, 2-ETHOXYETHANOL, AND 2-NITROPROPANE; ALL SPENT SOLVENT MIXTURES/BLENDS CONTAINING, BEFORE USE, A TOTAL OF TEN PERCENT OR MORE (BY VOLUME) OF ONE OR MORE OF THE ABOVE NONHALOGENATED SOLVENTS OR THOSE SOLVENTS LISTED IN F001, F002, OR F004; AND STILL BOTTOMS FROM THE RECOVERY OF THESE SPENT SOLVENTS AND SPENT SOLVENT MIXTURES.

Waste Code: F035
Waste Description: WASTEWATERS, PROCESS RESIDUALS, PRESERVATIVE DRIPPAGE, AND SPENT FORMULATIONS FROM WOOD PRESERVING PROCESSES GENERATED AT PLANTS THAT USE INORGANIC PRESERVATIVES CONTAINING ARSENIC OR CHROMIUM. THIS LISTING DOES NOT INCLUDE K001 BOTTOM SEDIMENT SLUDGE FROM THE TREATMENT OF WASTEWATER FROM WOOD PRESERVING PROCESSES THAT USE CREOSOTE AND/OR PENTACHLOROPHENOL.

Handler - Owner Operator:

Owner/Operator Indicator: Owner
Owner/Operator Name: KOYO SEIKO CO LTD JAPAN
Legal Status: Private
Date Became Current: Not reported
Date Ended Current: Not reported
Owner/Operator Address: JAPAN
Owner/Operator City,State,Zip: JAPAN, SC 99999
Owner/Operator Telephone: 999-999-9999
Owner/Operator Telephone Ext: Not reported
Owner/Operator Fax: Not reported
Owner/Operator Email: Not reported

Owner/Operator Indicator: Owner
Owner/Operator Name: KOYO CORP
Legal Status: Private
Date Became Current: 19800101
Date Ended Current: Not reported
Owner/Operator Address: 1006 NORTHPOINT BLVD
Owner/Operator City,State,Zip: BLYTHEWOOD, SC 29016

Map ID
Direction
Distance
Elevation

MAP FINDINGS

Site

Database(s)

EDR ID Number
EPA ID Number

KOYO BEARINGS NORTH AMERICA LLC (Continued)

1007116313

Owner/Operator Telephone:	Not reported
Owner/Operator Telephone Ext:	Not reported
Owner/Operator Fax:	Not reported
Owner/Operator Email:	Not reported
Owner/Operator Indicator:	Operator
Owner/Operator Name: KOYO CORP	
Legal Status:	Private
Date Became Current:	19800101
Date Ended Current:	20130823
Owner/Operator Address:	1006 NORTHPOINT BLVD
Owner/Operator City,State,Zip:	BLYTHEWOOD, SC 29016
Owner/Operator Telephone:	Not reported
Owner/Operator Telephone Ext:	Not reported
Owner/Operator Fax:	Not reported
Owner/Operator Email:	Not reported
Owner/Operator Indicator:	Owner
Owner/Operator Name: JTEKT NORTH AMERICA CORP	
Legal Status:	Private
Date Became Current:	20130328
Date Ended Current:	Not reported
Owner/Operator Address:	29570 CLEMENS RD
Owner/Operator City,State,Zip:	WESTLAKE, OH 44145
Owner/Operator Telephone:	440-835-1000
Owner/Operator Telephone Ext:	Not reported
Owner/Operator Fax:	Not reported
Owner/Operator Email:	Not reported
Owner/Operator Indicator:	Owner
Owner/Operator Name: KOYO CORP	
Legal Status:	Private
Date Became Current:	19800101
Date Ended Current:	20130823
Owner/Operator Address:	1006 NORTHPOINT BLVD
Owner/Operator City,State,Zip:	BLYTHEWOOD, SC 29016
Owner/Operator Telephone:	Not reported
Owner/Operator Telephone Ext:	Not reported
Owner/Operator Fax:	Not reported
Owner/Operator Email:	Not reported
Owner/Operator Indicator:	Owner
Owner/Operator Name: KOYO CORP	
Legal Status:	Private
Date Became Current:	19800101
Date Ended Current:	20130823
Owner/Operator Address:	1006 NORTHPOINT BLVD
Owner/Operator City,State,Zip:	BLYTHEWOOD, SC 29016
Owner/Operator Telephone:	Not reported
Owner/Operator Telephone Ext:	Not reported
Owner/Operator Fax:	Not reported
Owner/Operator Email:	Not reported
Owner/Operator Indicator:	Operator
Owner/Operator Name: KOYO CORP	
Legal Status:	Private
Date Became Current:	19800101

Map ID
Direction
Distance
Elevation

MAP FINDINGS

Site

Database(s)

EDR ID Number
EPA ID Number

KOYO BEARINGS NORTH AMERICA LLC (Continued)

1007116313

Date Ended Current: Not reported
Owner/Operator Address: 1006 NORTHPOINT BLVD
Owner/Operator City,State,Zip: BLYTHEWOOD, SC 29016
Owner/Operator Telephone: Not reported
Owner/Operator Telephone Ext: Not reported
Owner/Operator Fax: Not reported
Owner/Operator Email: Not reported

Owner/Operator Indicator: Operator
Owner/Operator Name: KOYO CORP
Legal Status: Private
Date Became Current: 19800101
Date Ended Current: Not reported
Owner/Operator Address: 1006 NORTHPOINT BLVD
Owner/Operator City,State,Zip: BLYTHEWOOD, SC 29016
Owner/Operator Telephone: Not reported
Owner/Operator Telephone Ext: Not reported
Owner/Operator Fax: Not reported
Owner/Operator Email: Not reported

Owner/Operator Indicator: Operator
Owner/Operator Name: KOYO BEARING USA LLC
Legal Status: Private
Date Became Current: 20130328
Date Ended Current: Not reported
Owner/Operator Address: 2850 MAGNOLIA ST
Owner/Operator City,State,Zip: ORANGEBURG, SC 29116
Owner/Operator Telephone: 803-536-6200
Owner/Operator Telephone Ext: Not reported
Owner/Operator Fax: Not reported
Owner/Operator Email: Not reported

Owner/Operator Indicator: Owner
Owner/Operator Name: KOYO CORP OF USA
Legal Status: Private
Date Became Current: 20140609
Date Ended Current: Not reported
Owner/Operator Address: 7 RESEARCH DRIVE
Owner/Operator City,State,Zip: GREENVILLE, SC 29016
Owner/Operator Telephone: Not reported
Owner/Operator Telephone Ext: Not reported
Owner/Operator Fax: Not reported
Owner/Operator Email: Not reported

Owner/Operator Indicator: Owner
Owner/Operator Name: KOYO CORP
Legal Status: Private
Date Became Current: 19800101
Date Ended Current: Not reported
Owner/Operator Address: 1006 NORTHPOINT BLVD
Owner/Operator City,State,Zip: BLYTHEWOOD, SC 29016
Owner/Operator Telephone: Not reported
Owner/Operator Telephone Ext: Not reported
Owner/Operator Fax: Not reported
Owner/Operator Email: Not reported

Owner/Operator Indicator: Owner

Map ID
Direction
Distance
Elevation

MAP FINDINGS

Site

Database(s)

EDR ID Number
EPA ID Number

KOYO BEARINGS NORTH AMERICA LLC (Continued)

1007116313

Owner/Operator Name: JTEKT NORTH AMERICA
Legal Status: Private
Date Became Current: Not reported
Date Ended Current: Not reported
Owner/Operator Address: 7 RESEARCH DRIVE
Owner/Operator City,State,Zip: GREENVILLE, SC 29607
Owner/Operator Telephone: Not reported
Owner/Operator Telephone Ext: Not reported
Owner/Operator Fax: Not reported
Owner/Operator Email: Not reported

Owner/Operator Indicator: Owner
Owner/Operator Name: KOYO CORP
Legal Status: Private
Date Became Current: 20091231
Date Ended Current: Not reported
Owner/Operator Address: Not reported
Owner/Operator City,State,Zip: Not reported
Owner/Operator Telephone: Not reported
Owner/Operator Telephone Ext: Not reported
Owner/Operator Fax: Not reported
Owner/Operator Email: Not reported

Owner/Operator Indicator: Operator
Owner/Operator Name: KOYO CORP
Legal Status: Private
Date Became Current: 20091231
Date Ended Current: Not reported
Owner/Operator Address: Not reported
Owner/Operator City,State,Zip: Not reported
Owner/Operator Telephone: Not reported
Owner/Operator Telephone Ext: Not reported
Owner/Operator Fax: Not reported
Owner/Operator Email: Not reported

Owner/Operator Indicator: Operator
Owner/Operator Name: KOYO CORP
Legal Status: Private
Date Became Current: 19800101
Date Ended Current: Not reported
Owner/Operator Address: 1006 NORTHPOINT BLVD
Owner/Operator City,State,Zip: BLYTHEWOOD, SC 29016
Owner/Operator Telephone: Not reported
Owner/Operator Telephone Ext: Not reported
Owner/Operator Fax: Not reported
Owner/Operator Email: Not reported

Owner/Operator Indicator: Operator
Owner/Operator Name: KOYO CORP
Legal Status: Private
Date Became Current: 19800101
Date Ended Current: Not reported
Owner/Operator Address: 1006 NORTHPOINT BLVD
Owner/Operator City,State,Zip: BLYTHEWOOD, SC 29016
Owner/Operator Telephone: Not reported
Owner/Operator Telephone Ext: Not reported
Owner/Operator Fax: Not reported

Map ID
Direction
Distance
Elevation

MAP FINDINGS

Site

Database(s)

EDR ID Number
EPA ID Number

KOYO BEARINGS NORTH AMERICA LLC (Continued)

1007116313

Owner/Operator Email:	Not reported
Owner/Operator Indicator:	Operator
Owner/Operator Name: KOYO BEARING USA LLC	
Legal Status:	Private
Date Became Current:	20130328
Date Ended Current:	Not reported
Owner/Operator Address:	2850 MAGNOLIA ST
Owner/Operator City,State,Zip:	ORANGEBURG, SC 29116
Owner/Operator Telephone:	803-536-6200
Owner/Operator Telephone Ext:	Not reported
Owner/Operator Fax:	Not reported
Owner/Operator Email:	Not reported
Owner/Operator Indicator:	Owner
Owner/Operator Name: KOYO CORP OF USA	
Legal Status:	Private
Date Became Current:	20140609
Date Ended Current:	Not reported
Owner/Operator Address:	7 RESEARCH DRIVE
Owner/Operator City,State,Zip:	GREENVILLE, SC 29016
Owner/Operator Telephone:	Not reported
Owner/Operator Telephone Ext:	Not reported
Owner/Operator Fax:	Not reported
Owner/Operator Email:	Not reported
Owner/Operator Indicator:	Owner
Owner/Operator Name: JTEKT NORTH AMERICA CORP	
Legal Status:	Private
Date Became Current:	20130328
Date Ended Current:	Not reported
Owner/Operator Address:	29570 CLEMENS RD
Owner/Operator City,State,Zip:	WESTLAKE, OH 44145
Owner/Operator Telephone:	440-835-1000
Owner/Operator Telephone Ext:	Not reported
Owner/Operator Fax:	Not reported
Owner/Operator Email:	Not reported
Owner/Operator Indicator:	Owner
Owner/Operator Name: KOYO CORP OF USA	
Legal Status:	Private
Date Became Current:	20140609
Date Ended Current:	Not reported
Owner/Operator Address:	7 RESEARCH DRIVE
Owner/Operator City,State,Zip:	GREENVILLE, SC 29016
Owner/Operator Telephone:	Not reported
Owner/Operator Telephone Ext:	Not reported
Owner/Operator Fax:	Not reported
Owner/Operator Email:	Not reported
Owner/Operator Indicator:	Owner
Owner/Operator Name: KOYO CORP	
Legal Status:	Private
Date Became Current:	19800101
Date Ended Current:	Not reported
Owner/Operator Address:	1006 NORTHPOINT BLVD
Owner/Operator City,State,Zip:	BLYTHEWOOD, SC 29016

Map ID
Direction
Distance
Elevation

MAP FINDINGS

Site

Database(s)

EDR ID Number
EPA ID Number

KOYO BEARINGS NORTH AMERICA LLC (Continued)

1007116313

Owner/Operator Telephone: Not reported
Owner/Operator Telephone Ext: Not reported
Owner/Operator Fax: Not reported
Owner/Operator Email: Not reported

Owner/Operator Indicator: Owner
Owner/Operator Name: KOYO SEIKO CO LTD JAPAN
Legal Status: Private
Date Became Current: Not reported
Date Ended Current: Not reported
Owner/Operator Address: JAPAN
Owner/Operator City,State,Zip: JAPAN, SC 99999
Owner/Operator Telephone: 999-999-9999
Owner/Operator Telephone Ext: Not reported
Owner/Operator Fax: Not reported
Owner/Operator Email: Not reported

Owner/Operator Indicator: Operator
Owner/Operator Name: KOYO CORP
Legal Status: Private
Date Became Current: 20030228
Date Ended Current: 20030701
Owner/Operator Address: N POINT BLVD
Owner/Operator City,State,Zip: BLYTHEWOOD, SC 29016
Owner/Operator Telephone: 803-536-6200
Owner/Operator Telephone Ext: Not reported
Owner/Operator Fax: Not reported
Owner/Operator Email: Not reported

Owner/Operator Indicator: Operator
Owner/Operator Name: KOYO BEARING USA LLC
Legal Status: Private
Date Became Current: 20130328
Date Ended Current: 20140609
Owner/Operator Address: 2850 MAGNOLIA ST
Owner/Operator City,State,Zip: ORANGEBURG, SC 29116
Owner/Operator Telephone: 803-536-6200
Owner/Operator Telephone Ext: Not reported
Owner/Operator Fax: Not reported
Owner/Operator Email: Not reported

Owner/Operator Indicator: Owner
Owner/Operator Name: KOYO CORP OF USA
Legal Status: Private
Date Became Current: 20140609
Date Ended Current: Not reported
Owner/Operator Address: 7 RESEARCH DRIVE
Owner/Operator City,State,Zip: GREENVILLE, SC 29016
Owner/Operator Telephone: Not reported
Owner/Operator Telephone Ext: Not reported
Owner/Operator Fax: Not reported
Owner/Operator Email: Not reported

Owner/Operator Indicator: Owner
Owner/Operator Name: JTEKT NORTH AMERICA CORP
Legal Status: Private
Date Became Current: 20130328

Map ID
Direction
Distance
Elevation

MAP FINDINGS

Site

Database(s)

EDR ID Number
EPA ID Number

KOYO BEARINGS NORTH AMERICA LLC (Continued)

1007116313

Date Ended Current:	Not reported
Owner/Operator Address:	29570 CLEMENS RD
Owner/Operator City,State,Zip:	WESTLAKE, OH 44145
Owner/Operator Telephone:	440-835-1000
Owner/Operator Telephone Ext:	Not reported
Owner/Operator Fax:	Not reported
Owner/Operator Email:	Not reported
Owner/Operator Indicator:	Operator
Owner/Operator Name:	KOYO CORP
Legal Status:	Private
Date Became Current:	19800101
Date Ended Current:	Not reported
Owner/Operator Address:	1006 NORTHPOINT BLVD
Owner/Operator City,State,Zip:	BLYTHEWOOD, SC 29016
Owner/Operator Telephone:	Not reported
Owner/Operator Telephone Ext:	Not reported
Owner/Operator Fax:	Not reported
Owner/Operator Email:	Not reported
Owner/Operator Indicator:	Owner
Owner/Operator Name:	KOYO SEIKO CO LTD JAPAN
Legal Status:	Private
Date Became Current:	Not reported
Date Ended Current:	Not reported
Owner/Operator Address:	JAPAN
Owner/Operator City,State,Zip:	JAPAN, SC 99999
Owner/Operator Telephone:	999-999-9999
Owner/Operator Telephone Ext:	Not reported
Owner/Operator Fax:	Not reported
Owner/Operator Email:	Not reported
Owner/Operator Indicator:	Operator
Owner/Operator Name:	STEVE R MCCULLOUGH
Legal Status:	Private
Date Became Current:	20030701
Date Ended Current:	Not reported
Owner/Operator Address:	1006 N POINT BLVD
Owner/Operator City,State,Zip:	BLYTHEWOOD, SC 29016
Owner/Operator Telephone:	803-691-4624
Owner/Operator Telephone Ext:	Not reported
Owner/Operator Fax:	Not reported
Owner/Operator Email:	Not reported
Owner/Operator Indicator:	Operator
Owner/Operator Name:	KOYO BEARING USA LLC
Legal Status:	Private
Date Became Current:	20130328
Date Ended Current:	Not reported
Owner/Operator Address:	2850 MAGNOLIA ST
Owner/Operator City,State,Zip:	ORANGEBURG, SC 29116
Owner/Operator Telephone:	803-536-6200
Owner/Operator Telephone Ext:	Not reported
Owner/Operator Fax:	Not reported
Owner/Operator Email:	Not reported
Owner/Operator Indicator:	Owner

Map ID
Direction
Distance
Elevation

MAP FINDINGS

Site

Database(s)

EDR ID Number
EPA ID Number

KOYO BEARINGS NORTH AMERICA LLC (Continued)

1007116313

Owner/Operator Name: KOYO CORP
Legal Status: Private
Date Became Current: 19800101
Date Ended Current: Not reported
Owner/Operator Address: 1006 NORTHPOINT BLVD
Owner/Operator City,State,Zip: BLYTHEWOOD, SC 29016
Owner/Operator Telephone: Not reported
Owner/Operator Telephone Ext: Not reported
Owner/Operator Fax: Not reported
Owner/Operator Email: Not reported

Owner/Operator Indicator: Operator
Owner/Operator Name: KOYO CORP BR UNKNOWN
Legal Status: Private
Date Became Current: 20030101
Date Ended Current: Not reported
Owner/Operator Address: Not reported
Owner/Operator City,State,Zip: Not reported
Owner/Operator Telephone: Not reported
Owner/Operator Telephone Ext: Not reported
Owner/Operator Fax: Not reported
Owner/Operator Email: Not reported

Owner/Operator Indicator: Operator
Owner/Operator Name: KOYO CORP BR UNKNOWN
Legal Status: Private
Date Became Current: 20040101
Date Ended Current: Not reported
Owner/Operator Address: MAGNOLIA
Owner/Operator City,State,Zip: ORANGEBURG, SC 29115
Owner/Operator Telephone: Not reported
Owner/Operator Telephone Ext: Not reported
Owner/Operator Fax: Not reported
Owner/Operator Email: Not reported

Owner/Operator Indicator: Operator
Owner/Operator Name: KOYO CORP
Legal Status: Private
Date Became Current: 19800101
Date Ended Current: Not reported
Owner/Operator Address: 1006 NORTHPOINT BLVD
Owner/Operator City,State,Zip: BLYTHEWOOD, SC 29016
Owner/Operator Telephone: Not reported
Owner/Operator Telephone Ext: Not reported
Owner/Operator Fax: Not reported
Owner/Operator Email: Not reported

Owner/Operator Indicator: Operator
Owner/Operator Name: KOYO BEARING USA LLC
Legal Status: Private
Date Became Current: 20130328
Date Ended Current: 20140609
Owner/Operator Address: 2850 MAGNOLIA ST
Owner/Operator City,State,Zip: ORANGEBURG, SC 29116
Owner/Operator Telephone: 803-536-6200
Owner/Operator Telephone Ext: Not reported
Owner/Operator Fax: Not reported

Map ID
Direction
Distance
Elevation

MAP FINDINGS

Site

Database(s)

EDR ID Number
EPA ID Number

KOYO BEARINGS NORTH AMERICA LLC (Continued)

1007116313

Owner/Operator Email:	Not reported
Owner/Operator Indicator:	Operator
Owner/Operator Name: KOYO CORP	
Legal Status:	Private
Date Became Current:	19800101
Date Ended Current:	Not reported
Owner/Operator Address:	1006 NORTHPOINT BLVD
Owner/Operator City,State,Zip:	BLYTHEWOOD, SC 29016
Owner/Operator Telephone:	Not reported
Owner/Operator Telephone Ext:	Not reported
Owner/Operator Fax:	Not reported
Owner/Operator Email:	Not reported
Owner/Operator Indicator:	Operator
Owner/Operator Name: KOYO BEARING USA LLC	
Legal Status:	Private
Date Became Current:	20130328
Date Ended Current:	Not reported
Owner/Operator Address:	2850 MAGNOLIA ST
Owner/Operator City,State,Zip:	ORANGEBURG, SC 29116
Owner/Operator Telephone:	803-536-6200
Owner/Operator Telephone Ext:	Not reported
Owner/Operator Fax:	Not reported
Owner/Operator Email:	Not reported
Owner/Operator Indicator:	Owner
Owner/Operator Name: KOYO CORP	
Legal Status:	Private
Date Became Current:	19800101
Date Ended Current:	Not reported
Owner/Operator Address:	1006 NORTHPOINT BLVD
Owner/Operator City,State,Zip:	BLYTHEWOOD, SC 29016
Owner/Operator Telephone:	Not reported
Owner/Operator Telephone Ext:	Not reported
Owner/Operator Fax:	Not reported
Owner/Operator Email:	Not reported
Owner/Operator Indicator:	Operator
Owner/Operator Name: KOYO CORP	
Legal Status:	Private
Date Became Current:	20030228
Date Ended Current:	Not reported
Owner/Operator Address:	1006 N POINT BLVD
Owner/Operator City,State,Zip:	BLYTHEWOOD, SC 29016
Owner/Operator Telephone:	803-536-6200
Owner/Operator Telephone Ext:	Not reported
Owner/Operator Fax:	Not reported
Owner/Operator Email:	Not reported
Owner/Operator Indicator:	Owner
Owner/Operator Name: KOYO CORP	
Legal Status:	Private
Date Became Current:	19800101
Date Ended Current:	Not reported
Owner/Operator Address:	1006 NORTHPOINT BLVD
Owner/Operator City,State,Zip:	BLYTHEWOOD, SC 29016

Map ID
Direction
Distance
Elevation

MAP FINDINGS

Site

Database(s)

EDR ID Number
EPA ID Number

KOYO BEARINGS NORTH AMERICA LLC (Continued)

1007116313

Owner/Operator Telephone:	Not reported
Owner/Operator Telephone Ext:	Not reported
Owner/Operator Fax:	Not reported
Owner/Operator Email:	Not reported
Owner/Operator Indicator:	Owner
Owner/Operator Name: KOYO CORP	
Legal Status:	Private
Date Became Current:	19800101
Date Ended Current:	20130823
Owner/Operator Address:	1006 NORTHPOINT BLVD
Owner/Operator City,State,Zip:	BLYTHEWOOD, SC 29016
Owner/Operator Telephone:	Not reported
Owner/Operator Telephone Ext:	Not reported
Owner/Operator Fax:	Not reported
Owner/Operator Email:	Not reported
Owner/Operator Indicator:	Owner
Owner/Operator Name: KOYO CORP OF USA	
Legal Status:	Private
Date Became Current:	20140609
Date Ended Current:	Not reported
Owner/Operator Address:	7 RESEARCH DRIVE
Owner/Operator City,State,Zip:	GREENVILLE, SC 29016
Owner/Operator Telephone:	Not reported
Owner/Operator Telephone Ext:	Not reported
Owner/Operator Fax:	Not reported
Owner/Operator Email:	Not reported
Owner/Operator Indicator:	Owner
Owner/Operator Name: KOYO CORP	
Legal Status:	Private
Date Became Current:	19800101
Date Ended Current:	Not reported
Owner/Operator Address:	1006 NORTHPOINT BLVD
Owner/Operator City,State,Zip:	BLYTHEWOOD, SC 29016
Owner/Operator Telephone:	Not reported
Owner/Operator Telephone Ext:	Not reported
Owner/Operator Fax:	Not reported
Owner/Operator Email:	Not reported
Owner/Operator Indicator:	Owner
Owner/Operator Name: KOYO CORP	
Legal Status:	Private
Date Became Current:	19800101
Date Ended Current:	Not reported
Owner/Operator Address:	1006 NORTHPOINT BLVD
Owner/Operator City,State,Zip:	BLYTHEWOOD, SC 29016
Owner/Operator Telephone:	Not reported
Owner/Operator Telephone Ext:	Not reported
Owner/Operator Fax:	Not reported
Owner/Operator Email:	Not reported
Owner/Operator Indicator:	Operator
Owner/Operator Name: KOYO BEARING USA LLC	
Legal Status:	Private
Date Became Current:	20130328

Map ID
Direction
Distance
Elevation

MAP FINDINGS

Site

Database(s)

EDR ID Number
EPA ID Number

KOYO BEARINGS NORTH AMERICA LLC (Continued)

1007116313

Date Ended Current: Not reported
Owner/Operator Address: 2850 MAGNOLIA ST
Owner/Operator City,State,Zip: ORANGEBURG, SC 29116
Owner/Operator Telephone: 803-536-6200
Owner/Operator Telephone Ext: Not reported
Owner/Operator Fax: Not reported
Owner/Operator Email: Not reported

Owner/Operator Indicator: Operator
Owner/Operator Name: KOYO BEARING USA LLC
Legal Status: Private
Date Became Current: 20130328
Date Ended Current: Not reported
Owner/Operator Address: 2850 MAGNOLIA ST
Owner/Operator City,State,Zip: ORANGEBURG, SC 29116
Owner/Operator Telephone: 803-536-6200
Owner/Operator Telephone Ext: Not reported
Owner/Operator Fax: Not reported
Owner/Operator Email: Not reported

Owner/Operator Indicator: Owner
Owner/Operator Name: KOYO CORP BR UNKNOWN
Legal Status: Private
Date Became Current: 20030101
Date Ended Current: Not reported
Owner/Operator Address: Not reported
Owner/Operator City,State,Zip: Not reported
Owner/Operator Telephone: Not reported
Owner/Operator Telephone Ext: Not reported
Owner/Operator Fax: Not reported
Owner/Operator Email: Not reported

Owner/Operator Indicator: Operator
Owner/Operator Name: KOYO CORP
Legal Status: Private
Date Became Current: 19800101
Date Ended Current: Not reported
Owner/Operator Address: 1006 NORTHPOINT BLVD
Owner/Operator City,State,Zip: BLYTHEWOOD, SC 29016
Owner/Operator Telephone: Not reported
Owner/Operator Telephone Ext: Not reported
Owner/Operator Fax: Not reported
Owner/Operator Email: Not reported

Owner/Operator Indicator: Owner
Owner/Operator Name: KOYO CORP BR UNKNOWN
Legal Status: Private
Date Became Current: 20040101
Date Ended Current: Not reported
Owner/Operator Address: MAGNOLIA
Owner/Operator City,State,Zip: ORANGEBURG, SC 29115
Owner/Operator Telephone: Not reported
Owner/Operator Telephone Ext: Not reported
Owner/Operator Fax: Not reported
Owner/Operator Email: Not reported

Owner/Operator Indicator: Owner

Map ID
Direction
Distance
Elevation

MAP FINDINGS

Site

Database(s)

EDR ID Number
EPA ID Number

KOYO BEARINGS NORTH AMERICA LLC (Continued)

1007116313

Owner/Operator Name: JTEKT NORTH AMERICA CORP
Legal Status: Private
Date Became Current: 20130328
Date Ended Current: Not reported
Owner/Operator Address: 29570 CLEMENS RD
Owner/Operator City,State,Zip: WESTLAKE, OH 44145
Owner/Operator Telephone: 440-835-1000
Owner/Operator Telephone Ext: Not reported
Owner/Operator Fax: Not reported
Owner/Operator Email: Not reported

Owner/Operator Indicator: Owner
Owner/Operator Name: KOYO CORP OF USA
Legal Status: Private
Date Became Current: 20140609
Date Ended Current: Not reported
Owner/Operator Address: 7 RESEARCH DRIVE
Owner/Operator City,State,Zip: GREENVILLE, SC 29016
Owner/Operator Telephone: Not reported
Owner/Operator Telephone Ext: Not reported
Owner/Operator Fax: Not reported
Owner/Operator Email: Not reported

Owner/Operator Indicator: Owner
Owner/Operator Name: JTEKT NORTH AMERICA CORP
Legal Status: Private
Date Became Current: 20130328
Date Ended Current: Not reported
Owner/Operator Address: 29570 CLEMENS RD
Owner/Operator City,State,Zip: WESTLAKE, OH 44145
Owner/Operator Telephone: 440-835-1000
Owner/Operator Telephone Ext: Not reported
Owner/Operator Fax: Not reported
Owner/Operator Email: Not reported

Owner/Operator Indicator: Owner
Owner/Operator Name: JTEKT NORTH AMERICA CORP
Legal Status: Private
Date Became Current: 20130328
Date Ended Current: Not reported
Owner/Operator Address: 29570 CLEMENS RD
Owner/Operator City,State,Zip: WESTLAKE, OH 44145
Owner/Operator Telephone: 440-835-1000
Owner/Operator Telephone Ext: Not reported
Owner/Operator Fax: Not reported
Owner/Operator Email: Not reported

Owner/Operator Indicator: Owner
Owner/Operator Name: JTEKT NORTH AMERICA CORP
Legal Status: Private
Date Became Current: 20130328
Date Ended Current: Not reported
Owner/Operator Address: 29570 CLEMENS RD
Owner/Operator City,State,Zip: WESTLAKE, OH 44145
Owner/Operator Telephone: 440-835-1000
Owner/Operator Telephone Ext: Not reported
Owner/Operator Fax: Not reported

Map ID
Direction
Distance
Elevation

MAP FINDINGS

Site

Database(s)

EDR ID Number
EPA ID Number

KOYO BEARINGS NORTH AMERICA LLC (Continued)

1007116313

Owner/Operator Email:	Not reported
Owner/Operator Indicator:	Owner
Owner/Operator Name:	JTEKT NORTH AMERICA CORP
Legal Status:	Private
Date Became Current:	20130328
Date Ended Current:	Not reported
Owner/Operator Address:	29570 CLEMENS RD
Owner/Operator City,State,Zip:	WESTLAKE, OH 44145
Owner/Operator Telephone:	440-835-1000
Owner/Operator Telephone Ext:	Not reported
Owner/Operator Fax:	Not reported
Owner/Operator Email:	Not reported
Owner/Operator Indicator:	Owner
Owner/Operator Name:	KOYO CORP OF USA
Legal Status:	Private
Date Became Current:	20140609
Date Ended Current:	Not reported
Owner/Operator Address:	7 RESEARCH DRIVE
Owner/Operator City,State,Zip:	GREENVILLE, SC 29016
Owner/Operator Telephone:	Not reported
Owner/Operator Telephone Ext:	Not reported
Owner/Operator Fax:	Not reported
Owner/Operator Email:	Not reported
Owner/Operator Indicator:	Operator
Owner/Operator Name:	KOYO CORP
Legal Status:	Private
Date Became Current:	19800101
Date Ended Current:	Not reported
Owner/Operator Address:	1006 NORTHPOINT BLVD
Owner/Operator City,State,Zip:	BLYTHEWOOD, SC 29016
Owner/Operator Telephone:	Not reported
Owner/Operator Telephone Ext:	Not reported
Owner/Operator Fax:	Not reported
Owner/Operator Email:	Not reported
Owner/Operator Indicator:	Operator
Owner/Operator Name:	KOYO CORP
Legal Status:	Private
Date Became Current:	19800101
Date Ended Current:	Not reported
Owner/Operator Address:	1006 NORTHPOINT BLVD
Owner/Operator City,State,Zip:	BLYTHEWOOD, SC 29016
Owner/Operator Telephone:	Not reported
Owner/Operator Telephone Ext:	Not reported
Owner/Operator Fax:	Not reported
Owner/Operator Email:	Not reported
Owner/Operator Indicator:	Operator
Owner/Operator Name:	KOYO BEARING NORTH AMERICA LLC
Legal Status:	Private
Date Became Current:	Not reported
Date Ended Current:	Not reported
Owner/Operator Address:	1006 NORTHPOINT BLVD
Owner/Operator City,State,Zip:	BLYTHEWOOD, SC 29016

Map ID
Direction
Distance
Elevation

MAP FINDINGS

Site

Database(s)

EDR ID Number
EPA ID Number

KOYO BEARINGS NORTH AMERICA LLC (Continued)

1007116313

Owner/Operator Telephone: 803-365-9900
Owner/Operator Telephone Ext: Not reported
Owner/Operator Fax: 803-365-9977
Owner/Operator Email: Not reported

Historic Generators:

Receive Date: 20091231
Handler Name: KOYO CORP
Federal Waste Generator Description: Small Quantity Generator
State District Owner: Not reported
Large Quantity Handler of Universal Waste: No
Recognized Trader Importer: No
Recognized Trader Exporter: No
Spent Lead Acid Battery Importer: No
Spent Lead Acid Battery Exporter: No
Current Record: No
Non Storage Recycler Activity: Not reported
Electronic Manifest Broker: Not reported

Receive Date: 20000727
Handler Name: KOYO CORP RICHLAND
Federal Waste Generator Description: Large Quantity Generator
State District Owner: SC
Large Quantity Handler of Universal Waste: No
Recognized Trader Importer: No
Recognized Trader Exporter: No
Spent Lead Acid Battery Importer: No
Spent Lead Acid Battery Exporter: No
Current Record: No
Non Storage Recycler Activity: Not reported
Electronic Manifest Broker: Not reported

Receive Date: 20030228
Handler Name: KOYO CORP RICHLAND
Federal Waste Generator Description: Large Quantity Generator
State District Owner: SC
Large Quantity Handler of Universal Waste: No
Recognized Trader Importer: No
Recognized Trader Exporter: No
Spent Lead Acid Battery Importer: No
Spent Lead Acid Battery Exporter: No
Current Record: No
Non Storage Recycler Activity: Not reported
Electronic Manifest Broker: Not reported

Receive Date: 20030804
Handler Name: KOYO CORP RICHLAND
Federal Waste Generator Description: Large Quantity Generator
State District Owner: SC
Large Quantity Handler of Universal Waste: No
Recognized Trader Importer: No
Recognized Trader Exporter: No
Spent Lead Acid Battery Importer: No
Spent Lead Acid Battery Exporter: No
Current Record: No
Non Storage Recycler Activity: Not reported
Electronic Manifest Broker: Not reported

Map ID
Direction
Distance
Elevation

MAP FINDINGS

Site

Database(s)

EDR ID Number
EPA ID Number

KOYO BEARINGS NORTH AMERICA LLC (Continued)

1007116313

Receive Date: 20090217
Handler Name: KOYO CORP
Federal Waste Generator Description: Large Quantity Generator
State District Owner: SC
Large Quantity Handler of Universal Waste: No
Recognized Trader Importer: No
Recognized Trader Exporter: No
Spent Lead Acid Battery Importer: No
Spent Lead Acid Battery Exporter: No
Current Record: No
Non Storage Recycler Activity: Not reported
Electronic Manifest Broker: Not reported

Receive Date: 20100127
Handler Name: KOYO CORP
Federal Waste Generator Description: Small Quantity Generator
State District Owner: SC
Large Quantity Handler of Universal Waste: No
Recognized Trader Importer: No
Recognized Trader Exporter: No
Spent Lead Acid Battery Importer: No
Spent Lead Acid Battery Exporter: No
Current Record: No
Non Storage Recycler Activity: Not reported
Electronic Manifest Broker: Not reported

Receive Date: 20130823
Handler Name: KOYO CORP
Federal Waste Generator Description: Small Quantity Generator
State District Owner: SC
Large Quantity Handler of Universal Waste: No
Recognized Trader Importer: No
Recognized Trader Exporter: No
Spent Lead Acid Battery Importer: No
Spent Lead Acid Battery Exporter: No
Current Record: No
Non Storage Recycler Activity: Not reported
Electronic Manifest Broker: Not reported

Receive Date: 20140609
Handler Name: KOYO CORP
Federal Waste Generator Description: Small Quantity Generator
State District Owner: SC
Large Quantity Handler of Universal Waste: No
Recognized Trader Importer: No
Recognized Trader Exporter: No
Spent Lead Acid Battery Importer: No
Spent Lead Acid Battery Exporter: No
Current Record: No
Non Storage Recycler Activity: Not reported
Electronic Manifest Broker: Not reported

Receive Date: 20160516
Handler Name: KOYO BEARINGS NORTH AMERICA LLC
Federal Waste Generator Description: Small Quantity Generator
State District Owner: SC
Large Quantity Handler of Universal Waste: No

Map ID
Direction
Distance
Elevation

MAP FINDINGS

Site

Database(s)

EDR ID Number
EPA ID Number

KOYO BEARINGS NORTH AMERICA LLC (Continued)

1007116313

Recognized Trader Importer: No
Recognized Trader Exporter: No
Spent Lead Acid Battery Importer: No
Spent Lead Acid Battery Exporter: No
Current Record: No
Non Storage Recycler Activity: Not reported
Electronic Manifest Broker: Not reported

Receive Date: 20170725
Handler Name: KOYO BEARINGS NORTH AMERICA LLC
Federal Waste Generator Description: Small Quantity Generator
State District Owner: SC
Large Quantity Handler of Universal Waste: No
Recognized Trader Importer: No
Recognized Trader Exporter: No
Spent Lead Acid Battery Importer: No
Spent Lead Acid Battery Exporter: No
Current Record: No
Non Storage Recycler Activity: Not reported
Electronic Manifest Broker: Not reported

Receive Date: 20180221
Handler Name: KOYO BEARINGS NORTH AMERICA LLC
Federal Waste Generator Description: Small Quantity Generator
State District Owner: SC
Large Quantity Handler of Universal Waste: No
Recognized Trader Importer: No
Recognized Trader Exporter: No
Spent Lead Acid Battery Importer: No
Spent Lead Acid Battery Exporter: No
Current Record: No
Non Storage Recycler Activity: No
Electronic Manifest Broker: No

Receive Date: 20190131
Handler Name: KOYO BEARINGS NORTH AMERICA LLC
Federal Waste Generator Description: Small Quantity Generator
State District Owner: SC
Large Quantity Handler of Universal Waste: No
Recognized Trader Importer: No
Recognized Trader Exporter: No
Spent Lead Acid Battery Importer: No
Spent Lead Acid Battery Exporter: No
Current Record: No
Non Storage Recycler Activity: No
Electronic Manifest Broker: No

Receive Date: 20200106
Handler Name: KOYO BEARINGS NORTH AMERICA LLC
Federal Waste Generator Description: Small Quantity Generator
State District Owner: SC
Large Quantity Handler of Universal Waste: No
Recognized Trader Importer: No
Recognized Trader Exporter: No
Spent Lead Acid Battery Importer: No
Spent Lead Acid Battery Exporter: No
Current Record: No

Map ID
Direction
Distance
Elevation

MAP FINDINGS

Site

Database(s)

EDR ID Number
EPA ID Number

KOYO BEARINGS NORTH AMERICA LLC (Continued)

1007116313

Non Storage Recycler Activity:	No
Electronic Manifest Broker:	No
Receive Date:	20220405
Handler Name:	KOYO BEARINGS NORTH AMERICA LLC
Federal Waste Generator Description:	Small Quantity Generator
State District Owner:	SC
Large Quantity Handler of Universal Waste:	Yes
Recognized Trader Importer:	No
Recognized Trader Exporter:	No
Spent Lead Acid Battery Importer:	No
Spent Lead Acid Battery Exporter:	No
Current Record:	Yes
Non Storage Recycler Activity:	No
Electronic Manifest Broker:	No
Receive Date:	20020301
Handler Name:	KOYO CORP
Federal Waste Generator Description:	Large Quantity Generator
State District Owner:	Not reported
Large Quantity Handler of Universal Waste:	No
Recognized Trader Importer:	No
Recognized Trader Exporter:	No
Spent Lead Acid Battery Importer:	No
Spent Lead Acid Battery Exporter:	No
Current Record:	No
Non Storage Recycler Activity:	Not reported
Electronic Manifest Broker:	Not reported
Receive Date:	20040101
Handler Name:	KOYO CORP
Federal Waste Generator Description:	Large Quantity Generator
State District Owner:	Not reported
Large Quantity Handler of Universal Waste:	No
Recognized Trader Importer:	No
Recognized Trader Exporter:	No
Spent Lead Acid Battery Importer:	No
Spent Lead Acid Battery Exporter:	No
Current Record:	No
Non Storage Recycler Activity:	Not reported
Electronic Manifest Broker:	Not reported
Receive Date:	20060101
Handler Name:	KOYO CORP
Federal Waste Generator Description:	Large Quantity Generator
State District Owner:	Not reported
Large Quantity Handler of Universal Waste:	No
Recognized Trader Importer:	No
Recognized Trader Exporter:	No
Spent Lead Acid Battery Importer:	No
Spent Lead Acid Battery Exporter:	No
Current Record:	No
Non Storage Recycler Activity:	Not reported
Electronic Manifest Broker:	Not reported
Receive Date:	20080101
Handler Name:	KOYO CORP

Map ID
Direction
Distance
Elevation

MAP FINDINGS

Site

Database(s)

EDR ID Number
EPA ID Number

KOYO BEARINGS NORTH AMERICA LLC (Continued)

1007116313

Federal Waste Generator Description:	Large Quantity Generator
State District Owner:	Not reported
Large Quantity Handler of Universal Waste:	No
Recognized Trader Importer:	No
Recognized Trader Exporter:	No
Spent Lead Acid Battery Importer:	No
Spent Lead Acid Battery Exporter:	No
Current Record:	No
Non Storage Recycler Activity:	Not reported
Electronic Manifest Broker:	Not reported

List of NAICS Codes and Descriptions:

NAICS Code:	332991
NAICS Description:	BALL AND ROLLER BEARING MANUFACTURING

NAICS Code:	333613
NAICS Description:	MECHANICAL POWER TRANSMISSION EQUIPMENT MANUFACTURING

Facility Has Received Notices of Violation:

Found Violation:	Yes
Agency Which Determined Violation:	State
Violation Short Description:	Generators - General
Date Violation was Determined:	20030211
Actual Return to Compliance Date:	20030403
Return to Compliance Qualifier:	Observed
Violation Responsible Agency:	State
Scheduled Compliance Date:	Not reported
Enforcement Identifier:	001
Date of Enforcement Action:	20030225
Enforcement Responsible Agency:	State
Enforcement Docket Number:	Not reported
Enforcement Attorney:	Not reported
Corrective Action Component:	No
Appeal Initiated Date:	Not reported
Appeal Resolution Date:	Not reported
Disposition Status Date:	Not reported
Disposition Status:	Not reported
Disposition Status Description:	Not reported
Consent/Final Order Sequence Number:	Not reported
Consent/Final Order Respondent Name:	Not reported
Consent/Final Order Lead Agency:	Not reported
Enforcement Type:	Not reported
Enforcement Responsible Person:	SCRML
Enforcement Responsible Sub-Organization:	CM
SEP Sequence Number:	Not reported
SEP Expenditure Amount:	Not reported
SEP Scheduled Completion Date:	Not reported
SEP Actual Date:	Not reported
SEP Defaulted Date:	Not reported
SEP Type:	Not reported
SEP Type Description:	Not reported
Proposed Amount:	Not reported
Final Monetary Amount:	Not reported
Paid Amount:	Not reported
Final Count:	Not reported
Final Amount:	Not reported

Map ID
Direction
Distance
Elevation

MAP FINDINGS

Site

Database(s)

EDR ID Number
EPA ID Number

KOYO BEARINGS NORTH AMERICA LLC (Continued)

1007116313

Found Violation: Yes
Agency Which Determined Violation: State
Violation Short Description: Generators - Pre-transport
Date Violation was Determined: 20180205
Actual Return to Compliance Date: 20180222
Return to Compliance Qualifier: Observed
Violation Responsible Agency: State
Scheduled Compliance Date: Not reported
Enforcement Identifier: 001
Date of Enforcement Action: 20180214
Enforcement Responsible Agency: State
Enforcement Docket Number: Not reported
Enforcement Attorney: Not reported
Corrective Action Component: No
Appeal Initiated Date: Not reported
Appeal Resolution Date: Not reported
Disposition Status Date: Not reported
Disposition Status: Not reported
Disposition Status Description: Not reported
Consent/Final Order Sequence Number: Not reported
Consent/Final Order Respondent Name: Not reported
Consent/Final Order Lead Agency: Not reported
Enforcement Type: Not reported
Enforcement Responsible Person: SCCC
Enforcement Responsible Sub-Organization: Not reported
SEP Sequence Number: Not reported
SEP Expenditure Amount: Not reported
SEP Scheduled Completion Date: Not reported
SEP Actual Date: Not reported
SEP Defaulted Date: Not reported
SEP Type: Not reported
SEP Type Description: Not reported
Proposed Amount: Not reported
Final Monetary Amount: Not reported
Paid Amount: Not reported
Final Count: Not reported
Final Amount: Not reported

Found Violation: Yes
Agency Which Determined Violation: State
Violation Short Description: Generators - Pre-transport
Date Violation was Determined: 20180205
Actual Return to Compliance Date: 20180222
Return to Compliance Qualifier: Observed
Violation Responsible Agency: State
Scheduled Compliance Date: Not reported
Enforcement Identifier: 001
Date of Enforcement Action: 20180214
Enforcement Responsible Agency: State
Enforcement Docket Number: Not reported
Enforcement Attorney: Not reported
Corrective Action Component: No
Appeal Initiated Date: Not reported
Appeal Resolution Date: Not reported
Disposition Status Date: Not reported
Disposition Status: Not reported
Disposition Status Description: Not reported

Map ID
Direction
Distance
Elevation

MAP FINDINGS

Site

Database(s)

EDR ID Number
EPA ID Number

KOYO BEARINGS NORTH AMERICA LLC (Continued)

1007116313

Consent/Final Order Sequence Number:	Not reported
Consent/Final Order Respondent Name:	Not reported
Consent/Final Order Lead Agency:	Not reported
Enforcement Type:	Not reported
Enforcement Responsible Person:	SCCC
Enforcement Responsible Sub-Organization:	Not reported
SEP Sequence Number:	Not reported
SEP Expenditure Amount:	Not reported
SEP Scheduled Completion Date:	Not reported
SEP Actual Date:	Not reported
SEP Defaulted Date:	Not reported
SEP Type:	Not reported
SEP Type Description:	Not reported
Proposed Amount:	Not reported
Final Monetary Amount:	Not reported
Paid Amount:	Not reported
Final Count:	Not reported
Final Amount:	Not reported
Found Violation:	Yes
Agency Which Determined Violation:	State
Violation Short Description:	Generators - Manifest
Date Violation was Determined:	20030211
Actual Return to Compliance Date:	20030403
Return to Compliance Qualifier:	Observed
Violation Responsible Agency:	State
Scheduled Compliance Date:	Not reported
Enforcement Identifier:	001
Date of Enforcement Action:	20030225
Enforcement Responsible Agency:	State
Enforcement Docket Number:	Not reported
Enforcement Attorney:	Not reported
Corrective Action Component:	No
Appeal Initiated Date:	Not reported
Appeal Resolution Date:	Not reported
Disposition Status Date:	Not reported
Disposition Status:	Not reported
Disposition Status Description:	Not reported
Consent/Final Order Sequence Number:	Not reported
Consent/Final Order Respondent Name:	Not reported
Consent/Final Order Lead Agency:	Not reported
Enforcement Type:	Not reported
Enforcement Responsible Person:	SCRML
Enforcement Responsible Sub-Organization:	CM
SEP Sequence Number:	Not reported
SEP Expenditure Amount:	Not reported
SEP Scheduled Completion Date:	Not reported
SEP Actual Date:	Not reported
SEP Defaulted Date:	Not reported
SEP Type:	Not reported
SEP Type Description:	Not reported
Proposed Amount:	Not reported
Final Monetary Amount:	Not reported
Paid Amount:	Not reported
Final Count:	Not reported
Final Amount:	Not reported

Map ID
Direction
Distance
Elevation

MAP FINDINGS

Site

Database(s)

EDR ID Number
EPA ID Number

KOYO BEARINGS NORTH AMERICA LLC (Continued)

1007116313

Found Violation:	Yes
Agency Which Determined Violation:	State
Violation Short Description:	Generators - General
Date Violation was Determined:	20030211
Actual Return to Compliance Date:	20030403
Return to Compliance Qualifier:	Observed
Violation Responsible Agency:	State
Scheduled Compliance Date:	Not reported
Enforcement Identifier:	001
Date of Enforcement Action:	20030225
Enforcement Responsible Agency:	State
Enforcement Docket Number:	Not reported
Enforcement Attorney:	Not reported
Corrective Action Component:	No
Appeal Initiated Date:	Not reported
Appeal Resolution Date:	Not reported
Disposition Status Date:	Not reported
Disposition Status:	Not reported
Disposition Status Description:	Not reported
Consent/Final Order Sequence Number:	Not reported
Consent/Final Order Respondent Name:	Not reported
Consent/Final Order Lead Agency:	Not reported
Enforcement Type:	Not reported
Enforcement Responsible Person:	SCRML
Enforcement Responsible Sub-Organization:	CM
SEP Sequence Number:	Not reported
SEP Expenditure Amount:	Not reported
SEP Scheduled Completion Date:	Not reported
SEP Actual Date:	Not reported
SEP Defaulted Date:	Not reported
SEP Type:	Not reported
SEP Type Description:	Not reported
Proposed Amount:	Not reported
Final Monetary Amount:	Not reported
Paid Amount:	Not reported
Final Count:	Not reported
Final Amount:	Not reported
Found Violation:	Yes
Agency Which Determined Violation:	State
Violation Short Description:	Generators - Records/Reporting
Date Violation was Determined:	20180205
Actual Return to Compliance Date:	20180222
Return to Compliance Qualifier:	Observed
Violation Responsible Agency:	State
Scheduled Compliance Date:	Not reported
Enforcement Identifier:	001
Date of Enforcement Action:	20180223
Enforcement Responsible Agency:	State
Enforcement Docket Number:	Not reported
Enforcement Attorney:	Not reported
Corrective Action Component:	No
Appeal Initiated Date:	Not reported
Appeal Resolution Date:	Not reported
Disposition Status Date:	Not reported
Disposition Status:	Not reported
Disposition Status Description:	Not reported

Map ID
Direction
Distance
Elevation

MAP FINDINGS

Site

Database(s)

EDR ID Number
EPA ID Number

KOYO BEARINGS NORTH AMERICA LLC (Continued)

1007116313

Consent/Final Order Sequence Number: Not reported
Consent/Final Order Respondent Name: Not reported
Consent/Final Order Lead Agency: Not reported
Enforcement Type: Not reported
Enforcement Responsible Person: SCCC
Enforcement Responsible Sub-Organization: Not reported
SEP Sequence Number: Not reported
SEP Expenditure Amount: Not reported
SEP Scheduled Completion Date: Not reported
SEP Actual Date: Not reported
SEP Defaulted Date: Not reported
SEP Type: Not reported
SEP Type Description: Not reported
Proposed Amount: Not reported
Final Monetary Amount: Not reported
Paid Amount: Not reported
Final Count: Not reported
Final Amount: Not reported

Found Violation: Yes
Agency Which Determined Violation: State
Violation Short Description: TSD IS-General Facility Standards
Date Violation was Determined: 20090806
Actual Return to Compliance Date: 20090909
Return to Compliance Qualifier: Observed
Violation Responsible Agency: State
Scheduled Compliance Date: Not reported
Enforcement Identifier: 001
Date of Enforcement Action: 20090806
Enforcement Responsible Agency: State
Enforcement Docket Number: Not reported
Enforcement Attorney: Not reported
Corrective Action Component: No
Appeal Initiated Date: Not reported
Appeal Resolution Date: Not reported
Disposition Status Date: Not reported
Disposition Status: Not reported
Disposition Status Description: Not reported

Consent/Final Order Sequence Number: Not reported
Consent/Final Order Respondent Name: Not reported
Consent/Final Order Lead Agency: Not reported
Enforcement Type: Not reported
Enforcement Responsible Person: SCCAP
Enforcement Responsible Sub-Organization: CM
SEP Sequence Number: Not reported
SEP Expenditure Amount: Not reported
SEP Scheduled Completion Date: Not reported
SEP Actual Date: Not reported
SEP Defaulted Date: Not reported
SEP Type: Not reported
SEP Type Description: Not reported
Proposed Amount: Not reported
Final Monetary Amount: Not reported
Paid Amount: Not reported
Final Count: Not reported
Final Amount: Not reported

Map ID
Direction
Distance
Elevation

MAP FINDINGS

Site

Database(s)

EDR ID Number
EPA ID Number

KOYO BEARINGS NORTH AMERICA LLC (Continued)

1007116313

Found Violation: Yes
Agency Which Determined Violation: State
Violation Short Description: TSD IS-Contingency Plan and Emergency Procedures
Date Violation was Determined: 20090806
Actual Return to Compliance Date: 20090909
Return to Compliance Qualifier: Observed
Violation Responsible Agency: State
Scheduled Compliance Date: Not reported
Enforcement Identifier: 001
Date of Enforcement Action: 20090806
Enforcement Responsible Agency: State
Enforcement Docket Number: Not reported
Enforcement Attorney: Not reported
Corrective Action Component: No
Appeal Initiated Date: Not reported
Appeal Resolution Date: Not reported
Disposition Status Date: Not reported
Disposition Status: Not reported
Disposition Status Description: Not reported
Consent/Final Order Sequence Number: Not reported
Consent/Final Order Respondent Name: Not reported
Consent/Final Order Lead Agency: Not reported
Enforcement Type: Not reported
Enforcement Responsible Person: SCCAP
Enforcement Responsible Sub-Organization: CM
SEP Sequence Number: Not reported
SEP Expenditure Amount: Not reported
SEP Scheduled Completion Date: Not reported
SEP Actual Date: Not reported
SEP Defaulted Date: Not reported
SEP Type: Not reported
SEP Type Description: Not reported
Proposed Amount: Not reported
Final Monetary Amount: Not reported
Paid Amount: Not reported
Final Count: Not reported
Final Amount: Not reported

Found Violation: Yes
Agency Which Determined Violation: State
Violation Short Description: TSD IS-General Facility Standards
Date Violation was Determined: 20090806
Actual Return to Compliance Date: 20090909
Return to Compliance Qualifier: Observed
Violation Responsible Agency: State
Scheduled Compliance Date: Not reported
Enforcement Identifier: 001
Date of Enforcement Action: 20090806
Enforcement Responsible Agency: State
Enforcement Docket Number: Not reported
Enforcement Attorney: Not reported
Corrective Action Component: No
Appeal Initiated Date: Not reported
Appeal Resolution Date: Not reported
Disposition Status Date: Not reported
Disposition Status: Not reported
Disposition Status Description: Not reported

Map ID
Direction
Distance
Elevation

MAP FINDINGS

Site

Database(s)

EDR ID Number
EPA ID Number

KOYO BEARINGS NORTH AMERICA LLC (Continued)

1007116313

Consent/Final Order Sequence Number: Not reported
Consent/Final Order Respondent Name: Not reported
Consent/Final Order Lead Agency: Not reported
Enforcement Type: Not reported
Enforcement Responsible Person: SCCAP
Enforcement Responsible Sub-Organization: CM
SEP Sequence Number: Not reported
SEP Expenditure Amount: Not reported
SEP Scheduled Completion Date: Not reported
SEP Actual Date: Not reported
SEP Defaulted Date: Not reported
SEP Type: Not reported
SEP Type Description: Not reported
Proposed Amount: Not reported
Final Monetary Amount: Not reported
Paid Amount: Not reported
Final Count: Not reported
Final Amount: Not reported

Found Violation: Yes
Agency Which Determined Violation: State
Violation Short Description: Generators - Pre-transport
Date Violation was Determined: 20180205
Actual Return to Compliance Date: 20180222
Return to Compliance Qualifier: Observed
Violation Responsible Agency: State
Scheduled Compliance Date: Not reported
Enforcement Identifier: 001
Date of Enforcement Action: 20180223
Enforcement Responsible Agency: State
Enforcement Docket Number: Not reported
Enforcement Attorney: Not reported
Corrective Action Component: No
Appeal Initiated Date: Not reported
Appeal Resolution Date: Not reported
Disposition Status Date: Not reported
Disposition Status: Not reported
Disposition Status Description: Not reported

Consent/Final Order Sequence Number: Not reported
Consent/Final Order Respondent Name: Not reported
Consent/Final Order Lead Agency: Not reported
Enforcement Type: Not reported
Enforcement Responsible Person: SCCC
Enforcement Responsible Sub-Organization: Not reported
SEP Sequence Number: Not reported
SEP Expenditure Amount: Not reported
SEP Scheduled Completion Date: Not reported
SEP Actual Date: Not reported
SEP Defaulted Date: Not reported
SEP Type: Not reported
SEP Type Description: Not reported
Proposed Amount: Not reported
Final Monetary Amount: Not reported
Paid Amount: Not reported
Final Count: Not reported
Final Amount: Not reported

Map ID
Direction
Distance
Elevation

MAP FINDINGS

Site

Database(s)

EDR ID Number
EPA ID Number

KOYO BEARINGS NORTH AMERICA LLC (Continued)

1007116313

Found Violation: Yes
Agency Which Determined Violation: State
Violation Short Description: TSD IS-Container Use and Management
Date Violation was Determined: 20180205
Actual Return to Compliance Date: 20180222
Return to Compliance Qualifier: Observed
Violation Responsible Agency: State
Scheduled Compliance Date: Not reported
Enforcement Identifier: 001
Date of Enforcement Action: 20180223
Enforcement Responsible Agency: State
Enforcement Docket Number: Not reported
Enforcement Attorney: Not reported
Corrective Action Component: No
Appeal Initiated Date: Not reported
Appeal Resolution Date: Not reported
Disposition Status Date: Not reported
Disposition Status: Not reported
Disposition Status Description: Not reported
Consent/Final Order Sequence Number: Not reported
Consent/Final Order Respondent Name: Not reported
Consent/Final Order Lead Agency: Not reported
Enforcement Type: Not reported
Enforcement Responsible Person: SCCC
Enforcement Responsible Sub-Organization: Not reported
SEP Sequence Number: Not reported
SEP Expenditure Amount: Not reported
SEP Scheduled Completion Date: Not reported
SEP Actual Date: Not reported
SEP Defaulted Date: Not reported
SEP Type: Not reported
SEP Type Description: Not reported
Proposed Amount: Not reported
Final Monetary Amount: Not reported
Paid Amount: Not reported
Final Count: Not reported
Final Amount: Not reported

Found Violation: Yes
Agency Which Determined Violation: State
Violation Short Description: Generators - General
Date Violation was Determined: 20030211
Actual Return to Compliance Date: 20030211
Return to Compliance Qualifier: Observed
Violation Responsible Agency: State
Scheduled Compliance Date: Not reported
Enforcement Identifier: 001
Date of Enforcement Action: 20030225
Enforcement Responsible Agency: State
Enforcement Docket Number: Not reported
Enforcement Attorney: Not reported
Corrective Action Component: No
Appeal Initiated Date: Not reported
Appeal Resolution Date: Not reported
Disposition Status Date: Not reported
Disposition Status: Not reported
Disposition Status Description: Not reported

Map ID
Direction
Distance
Elevation

MAP FINDINGS

Site

Database(s)

EDR ID Number
EPA ID Number

KOYO BEARINGS NORTH AMERICA LLC (Continued)

1007116313

Consent/Final Order Sequence Number: Not reported
Consent/Final Order Respondent Name: Not reported
Consent/Final Order Lead Agency: Not reported
Enforcement Type: Not reported
Enforcement Responsible Person: SCRML
Enforcement Responsible Sub-Organization: CM
SEP Sequence Number: Not reported
SEP Expenditure Amount: Not reported
SEP Scheduled Completion Date: Not reported
SEP Actual Date: Not reported
SEP Defaulted Date: Not reported
SEP Type: Not reported
SEP Type Description: Not reported
Proposed Amount: Not reported
Final Monetary Amount: Not reported
Paid Amount: Not reported
Final Count: Not reported
Final Amount: Not reported

Found Violation: Yes
Agency Which Determined Violation: State
Violation Short Description: TSD IS-Container Use and Management
Date Violation was Determined: 20180205
Actual Return to Compliance Date: 20180222
Return to Compliance Qualifier: Observed
Violation Responsible Agency: State
Scheduled Compliance Date: Not reported
Enforcement Identifier: 001
Date of Enforcement Action: 20180214
Enforcement Responsible Agency: State
Enforcement Docket Number: Not reported
Enforcement Attorney: Not reported
Corrective Action Component: No
Appeal Initiated Date: Not reported
Appeal Resolution Date: Not reported
Disposition Status Date: Not reported
Disposition Status: Not reported
Disposition Status Description: Not reported

Consent/Final Order Sequence Number: Not reported
Consent/Final Order Respondent Name: Not reported
Consent/Final Order Lead Agency: Not reported
Enforcement Type: Not reported
Enforcement Responsible Person: SCCC
Enforcement Responsible Sub-Organization: Not reported
SEP Sequence Number: Not reported
SEP Expenditure Amount: Not reported
SEP Scheduled Completion Date: Not reported
SEP Actual Date: Not reported
SEP Defaulted Date: Not reported
SEP Type: Not reported
SEP Type Description: Not reported
Proposed Amount: Not reported
Final Monetary Amount: Not reported
Paid Amount: Not reported
Final Count: Not reported
Final Amount: Not reported

Map ID
Direction
Distance
Elevation

MAP FINDINGS

Site

Database(s)

EDR ID Number
EPA ID Number

KOYO BEARINGS NORTH AMERICA LLC (Continued)

1007116313

Found Violation: Yes
Agency Which Determined Violation: State
Violation Short Description: Generators - General
Date Violation was Determined: 20030211
Actual Return to Compliance Date: 20030403
Return to Compliance Qualifier: Observed
Violation Responsible Agency: State
Scheduled Compliance Date: Not reported
Enforcement Identifier: 001
Date of Enforcement Action: 20030225
Enforcement Responsible Agency: State
Enforcement Docket Number: Not reported
Enforcement Attorney: Not reported
Corrective Action Component: No
Appeal Initiated Date: Not reported
Appeal Resolution Date: Not reported
Disposition Status Date: Not reported
Disposition Status: Not reported
Disposition Status Description: Not reported
Consent/Final Order Sequence Number: Not reported
Consent/Final Order Respondent Name: Not reported
Consent/Final Order Lead Agency: Not reported
Enforcement Type: Not reported
Enforcement Responsible Person: SCRML
Enforcement Responsible Sub-Organization: CM
SEP Sequence Number: Not reported
SEP Expenditure Amount: Not reported
SEP Scheduled Completion Date: Not reported
SEP Actual Date: Not reported
SEP Defaulted Date: Not reported
SEP Type: Not reported
SEP Type Description: Not reported
Proposed Amount: Not reported
Final Monetary Amount: Not reported
Paid Amount: Not reported
Final Count: Not reported
Final Amount: Not reported

Found Violation: Yes
Agency Which Determined Violation: Not reported
Violation Short Description: Not reported
Date Violation was Determined: Not reported
Actual Return to Compliance Date: Not reported
Return to Compliance Qualifier: Not reported
Violation Responsible Agency: Not reported
Scheduled Compliance Date: Not reported
Enforcement Identifier: Not reported
Date of Enforcement Action: Not reported
Enforcement Responsible Agency: Not reported
Enforcement Docket Number: Not reported
Enforcement Attorney: Not reported
Corrective Action Component: Not reported
Appeal Initiated Date: Not reported
Appeal Resolution Date: Not reported
Disposition Status Date: Not reported
Disposition Status: Not reported
Disposition Status Description: Not reported

Map ID
Direction
Distance
Elevation

MAP FINDINGS

Site

Database(s)

EDR ID Number
EPA ID Number

KOYO BEARINGS NORTH AMERICA LLC (Continued)

1007116313

Consent/Final Order Sequence Number:	Not reported
Consent/Final Order Respondent Name:	Not reported
Consent/Final Order Lead Agency:	Not reported
Enforcement Type:	Not reported
Enforcement Responsible Person:	Not reported
Enforcement Responsible Sub-Organization:	Not reported
SEP Sequence Number:	Not reported
SEP Expenditure Amount:	Not reported
SEP Scheduled Completion Date:	Not reported
SEP Actual Date:	Not reported
SEP Defaulted Date:	Not reported
SEP Type:	Not reported
SEP Type Description:	Not reported
Proposed Amount:	Not reported
Final Monetary Amount:	Not reported
Paid Amount:	Not reported
Final Count:	Not reported
Final Amount:	Not reported
Found Violation:	No
Agency Which Determined Violation:	Not reported
Violation Short Description:	Not reported
Date Violation was Determined:	Not reported
Actual Return to Compliance Date:	Not reported
Return to Compliance Qualifier:	Not reported
Violation Responsible Agency:	Not reported
Scheduled Compliance Date:	Not reported
Enforcement Identifier:	Not reported
Date of Enforcement Action:	Not reported
Enforcement Responsible Agency:	Not reported
Enforcement Docket Number:	Not reported
Enforcement Attorney:	Not reported
Corrective Action Component:	Not reported
Appeal Initiated Date:	Not reported
Appeal Resolution Date:	Not reported
Disposition Status Date:	Not reported
Disposition Status:	Not reported
Disposition Status Description:	Not reported
Consent/Final Order Sequence Number:	Not reported
Consent/Final Order Respondent Name:	Not reported
Consent/Final Order Lead Agency:	Not reported
Enforcement Type:	Not reported
Enforcement Responsible Person:	Not reported
Enforcement Responsible Sub-Organization:	Not reported
SEP Sequence Number:	Not reported
SEP Expenditure Amount:	Not reported
SEP Scheduled Completion Date:	Not reported
SEP Actual Date:	Not reported
SEP Defaulted Date:	Not reported
SEP Type:	Not reported
SEP Type Description:	Not reported
Proposed Amount:	Not reported
Final Monetary Amount:	Not reported
Paid Amount:	Not reported
Final Count:	Not reported
Final Amount:	Not reported

Map ID
Direction
Distance
Elevation

MAP FINDINGS

Site

Database(s)

EDR ID Number
EPA ID Number

KOYO BEARINGS NORTH AMERICA LLC (Continued)

1007116313

Found Violation:	Yes
Agency Which Determined Violation:	State
Violation Short Description:	Generators - Pre-transport
Date Violation was Determined:	20180205
Actual Return to Compliance Date:	20180222
Return to Compliance Qualifier:	Observed
Violation Responsible Agency:	State
Scheduled Compliance Date:	Not reported
Enforcement Identifier:	001
Date of Enforcement Action:	20180223
Enforcement Responsible Agency:	State
Enforcement Docket Number:	Not reported
Enforcement Attorney:	Not reported
Corrective Action Component:	No
Appeal Initiated Date:	Not reported
Appeal Resolution Date:	Not reported
Disposition Status Date:	Not reported
Disposition Status:	Not reported
Disposition Status Description:	Not reported
Consent/Final Order Sequence Number:	Not reported
Consent/Final Order Respondent Name:	Not reported
Consent/Final Order Lead Agency:	Not reported
Enforcement Type:	Not reported
Enforcement Responsible Person:	SCCC
Enforcement Responsible Sub-Organization:	Not reported
SEP Sequence Number:	Not reported
SEP Expenditure Amount:	Not reported
SEP Scheduled Completion Date:	Not reported
SEP Actual Date:	Not reported
SEP Defaulted Date:	Not reported
SEP Type:	Not reported
SEP Type Description:	Not reported
Proposed Amount:	Not reported
Final Monetary Amount:	Not reported
Paid Amount:	Not reported
Final Count:	Not reported
Final Amount:	Not reported
Found Violation:	Yes
Agency Which Determined Violation:	State
Violation Short Description:	Generators - Records/Reporting
Date Violation was Determined:	20180205
Actual Return to Compliance Date:	20180222
Return to Compliance Qualifier:	Observed
Violation Responsible Agency:	State
Scheduled Compliance Date:	Not reported
Enforcement Identifier:	001
Date of Enforcement Action:	20180214
Enforcement Responsible Agency:	State
Enforcement Docket Number:	Not reported
Enforcement Attorney:	Not reported
Corrective Action Component:	No
Appeal Initiated Date:	Not reported
Appeal Resolution Date:	Not reported
Disposition Status Date:	Not reported
Disposition Status:	Not reported
Disposition Status Description:	Not reported

Map ID
Direction
Distance
Elevation

MAP FINDINGS

Site

Database(s)

EDR ID Number
EPA ID Number

KOYO BEARINGS NORTH AMERICA LLC (Continued)

1007116313

Consent/Final Order Sequence Number:Not reported
Consent/Final Order Respondent Name: Not reported
Consent/Final Order Lead Agency: Not reported
Enforcement Type: Not reported
Enforcement Responsible Person: SCCC
Enforcement Responsible Sub-Organization: Not reported
SEP Sequence Number: Not reported
SEP Expenditure Amount: Not reported
SEP Scheduled Completion Date: Not reported
SEP Actual Date: Not reported
SEP Defaulted Date: Not reported
SEP Type: Not reported
SEP Type Description: Not reported
Proposed Amount: Not reported
Final Monetary Amount: Not reported
Paid Amount: Not reported
Final Count: Not reported
Final Amount: Not reported

Found Violation: Yes
Agency Which Determined Violation: State
Violation Short Description: Generators - Manifest
Date Violation was Determined: 20030211
Actual Return to Compliance Date: 20030403
Return to Compliance Qualifier: Observed
Violation Responsible Agency: State
Scheduled Compliance Date: Not reported
Enforcement Identifier: 001
Date of Enforcement Action: 20030225
Enforcement Responsible Agency: State
Enforcement Docket Number: Not reported
Enforcement Attorney: Not reported
Corrective Action Component: No
Appeal Initiated Date: Not reported
Appeal Resolution Date: Not reported
Disposition Status Date: Not reported
Disposition Status: Not reported
Disposition Status Description: Not reported

Consent/Final Order Sequence Number:Not reported
Consent/Final Order Respondent Name: Not reported
Consent/Final Order Lead Agency: Not reported
Enforcement Type: Not reported
Enforcement Responsible Person: SCRML
Enforcement Responsible Sub-Organization: CM
SEP Sequence Number: Not reported
SEP Expenditure Amount: Not reported
SEP Scheduled Completion Date: Not reported
SEP Actual Date: Not reported
SEP Defaulted Date: Not reported
SEP Type: Not reported
SEP Type Description: Not reported
Proposed Amount: Not reported
Final Monetary Amount: Not reported
Paid Amount: Not reported
Final Count: Not reported
Final Amount: Not reported

Map ID
Direction
Distance
Elevation

MAP FINDINGS

Site

Database(s)

EDR ID Number
EPA ID Number

KOYO BEARINGS NORTH AMERICA LLC (Continued)

1007116313

Found Violation: Yes
Agency Which Determined Violation: State
Violation Short Description: Generators - General
Date Violation was Determined: 20030211
Actual Return to Compliance Date: 20030403
Return to Compliance Qualifier: Observed
Violation Responsible Agency: State
Scheduled Compliance Date: Not reported
Enforcement Identifier: 001
Date of Enforcement Action: 20030225
Enforcement Responsible Agency: State
Enforcement Docket Number: Not reported
Enforcement Attorney: Not reported
Corrective Action Component: No
Appeal Initiated Date: Not reported
Appeal Resolution Date: Not reported
Disposition Status Date: Not reported
Disposition Status: Not reported
Disposition Status Description: Not reported
Consent/Final Order Sequence Number: Not reported
Consent/Final Order Respondent Name: Not reported
Consent/Final Order Lead Agency: Not reported
Enforcement Type: Not reported
Enforcement Responsible Person: SCRML
Enforcement Responsible Sub-Organization: CM
SEP Sequence Number: Not reported
SEP Expenditure Amount: Not reported
SEP Scheduled Completion Date: Not reported
SEP Actual Date: Not reported
SEP Defaulted Date: Not reported
SEP Type: Not reported
SEP Type Description: Not reported
Proposed Amount: Not reported
Final Monetary Amount: Not reported
Paid Amount: Not reported
Final Count: Not reported
Final Amount: Not reported

Found Violation: Yes
Agency Which Determined Violation: State
Violation Short Description: Generators - General
Date Violation was Determined: 20030211
Actual Return to Compliance Date: 20030403
Return to Compliance Qualifier: Observed
Violation Responsible Agency: State
Scheduled Compliance Date: Not reported
Enforcement Identifier: 001
Date of Enforcement Action: 20030225
Enforcement Responsible Agency: State
Enforcement Docket Number: Not reported
Enforcement Attorney: Not reported
Corrective Action Component: No
Appeal Initiated Date: Not reported
Appeal Resolution Date: Not reported
Disposition Status Date: Not reported
Disposition Status: Not reported
Disposition Status Description: Not reported

Map ID
Direction
Distance
Elevation

MAP FINDINGS

Site

Database(s)

EDR ID Number
EPA ID Number

KOYO BEARINGS NORTH AMERICA LLC (Continued)

1007116313

Consent/Final Order Sequence Number:Not reported
Consent/Final Order Respondent Name: Not reported
Consent/Final Order Lead Agency: Not reported
Enforcement Type: Not reported
Enforcement Responsible Person: SCRML
Enforcement Responsible Sub-Organization: CM
SEP Sequence Number: Not reported
SEP Expenditure Amount: Not reported
SEP Scheduled Completion Date: Not reported
SEP Actual Date: Not reported
SEP Defaulted Date: Not reported
SEP Type: Not reported
SEP Type Description: Not reported
Proposed Amount: Not reported
Final Monetary Amount: Not reported
Paid Amount: Not reported
Final Count: Not reported
Final Amount: Not reported

Found Violation: Yes
Agency Which Determined Violation: State
Violation Short Description: Generators - General
Date Violation was Determined: 20030211
Actual Return to Compliance Date: 20030403
Return to Compliance Qualifier: Observed
Violation Responsible Agency: State
Scheduled Compliance Date: Not reported
Enforcement Identifier: 001
Date of Enforcement Action: 20030225
Enforcement Responsible Agency: State
Enforcement Docket Number: Not reported
Enforcement Attorney: Not reported
Corrective Action Component: No
Appeal Initiated Date: Not reported
Appeal Resolution Date: Not reported
Disposition Status Date: Not reported
Disposition Status: Not reported
Disposition Status Description: Not reported

Consent/Final Order Sequence Number:Not reported
Consent/Final Order Respondent Name: Not reported
Consent/Final Order Lead Agency: Not reported
Enforcement Type: Not reported
Enforcement Responsible Person: SCRML
Enforcement Responsible Sub-Organization: CM
SEP Sequence Number: Not reported
SEP Expenditure Amount: Not reported
SEP Scheduled Completion Date: Not reported
SEP Actual Date: Not reported
SEP Defaulted Date: Not reported
SEP Type: Not reported
SEP Type Description: Not reported
Proposed Amount: Not reported
Final Monetary Amount: Not reported
Paid Amount: Not reported
Final Count: Not reported
Final Amount: Not reported

Map ID
Direction
Distance
Elevation

MAP FINDINGS

Site

Database(s)

EDR ID Number
EPA ID Number

KOYO BEARINGS NORTH AMERICA LLC (Continued)

1007116313

Found Violation: Yes
Agency Which Determined Violation: State
Violation Short Description: Generators - General
Date Violation was Determined: 20030211
Actual Return to Compliance Date: 20030403
Return to Compliance Qualifier: Observed
Violation Responsible Agency: State
Scheduled Compliance Date: Not reported
Enforcement Identifier: 001
Date of Enforcement Action: 20030225
Enforcement Responsible Agency: State
Enforcement Docket Number: Not reported
Enforcement Attorney: Not reported
Corrective Action Component: No
Appeal Initiated Date: Not reported
Appeal Resolution Date: Not reported
Disposition Status Date: Not reported
Disposition Status: Not reported
Disposition Status Description: Not reported
Consent/Final Order Sequence Number: Not reported
Consent/Final Order Respondent Name: Not reported
Consent/Final Order Lead Agency: Not reported
Enforcement Type: Not reported
Enforcement Responsible Person: SCRML
Enforcement Responsible Sub-Organization: CM
SEP Sequence Number: Not reported
SEP Expenditure Amount: Not reported
SEP Scheduled Completion Date: Not reported
SEP Actual Date: Not reported
SEP Defaulted Date: Not reported
SEP Type: Not reported
SEP Type Description: Not reported
Proposed Amount: Not reported
Final Monetary Amount: Not reported
Paid Amount: Not reported
Final Count: Not reported
Final Amount: Not reported

Found Violation: No
Agency Which Determined Violation: Not reported
Violation Short Description: Not reported
Date Violation was Determined: Not reported
Actual Return to Compliance Date: Not reported
Return to Compliance Qualifier: Not reported
Violation Responsible Agency: Not reported
Scheduled Compliance Date: Not reported
Enforcement Identifier: Not reported
Date of Enforcement Action: Not reported
Enforcement Responsible Agency: Not reported
Enforcement Docket Number: Not reported
Enforcement Attorney: Not reported
Corrective Action Component: Not reported
Appeal Initiated Date: Not reported
Appeal Resolution Date: Not reported
Disposition Status Date: Not reported
Disposition Status: Not reported
Disposition Status Description: Not reported

Map ID
Direction
Distance
Elevation

MAP FINDINGS

Site

Database(s)

EDR ID Number
EPA ID Number

KOYO BEARINGS NORTH AMERICA LLC (Continued)

1007116313

Consent/Final Order Sequence Number: Not reported
Consent/Final Order Respondent Name: Not reported
Consent/Final Order Lead Agency: Not reported
Enforcement Type: Not reported
Enforcement Responsible Person: Not reported
Enforcement Responsible Sub-Organization: Not reported
SEP Sequence Number: Not reported
SEP Expenditure Amount: Not reported
SEP Scheduled Completion Date: Not reported
SEP Actual Date: Not reported
SEP Defaulted Date: Not reported
SEP Type: Not reported
SEP Type Description: Not reported
Proposed Amount: Not reported
Final Monetary Amount: Not reported
Paid Amount: Not reported
Final Count: Not reported
Final Amount: Not reported

Evaluation Action Summary:

Evaluation Date: 20030211
Evaluation Responsible Agency: State
Found Violation: Yes
Evaluation Type Description: COMPLIANCE EVALUATION INSPECTION ON-SITE
Evaluation Responsible Person Identifier: SCRML
Evaluation Responsible Sub-Organization: CM
Actual Return to Compliance Date: 20030403
Scheduled Compliance Date: Not reported
Date of Request: Not reported
Date Response Received: Not reported
Request Agency: Not reported
Former Citation: Not reported

Evaluation Date: 20180205
Evaluation Responsible Agency: State
Found Violation: Yes
Evaluation Type Description: COMPLIANCE EVALUATION INSPECTION ON-SITE
Evaluation Responsible Person Identifier: SCCC
Evaluation Responsible Sub-Organization: Not reported
Actual Return to Compliance Date: 20180222
Scheduled Compliance Date: Not reported
Date of Request: Not reported
Date Response Received: Not reported
Request Agency: Not reported
Former Citation: Not reported

Evaluation Date: 20180205
Evaluation Responsible Agency: State
Found Violation: Yes
Evaluation Type Description: COMPLIANCE EVALUATION INSPECTION ON-SITE
Evaluation Responsible Person Identifier: SCCC
Evaluation Responsible Sub-Organization: Not reported
Actual Return to Compliance Date: 20180222
Scheduled Compliance Date: Not reported
Date of Request: Not reported
Date Response Received: Not reported
Request Agency: Not reported

Map ID
Direction
Distance
Elevation

MAP FINDINGS

Site

Database(s)

EDR ID Number
EPA ID Number

KOYO BEARINGS NORTH AMERICA LLC (Continued)

1007116313

Former Citation:	Not reported
Evaluation Date:	20030211
Evaluation Responsible Agency:	State
Found Violation:	Yes
Evaluation Type Description:	COMPLIANCE EVALUATION INSPECTION ON-SITE
Evaluation Responsible Person Identifier:	SCRML
Evaluation Responsible Sub-Organization:	CM
Actual Return to Compliance Date:	20030403
Scheduled Compliance Date:	Not reported
Date of Request:	Not reported
Date Response Received:	Not reported
Request Agency:	Not reported
Former Citation:	Not reported
Evaluation Date:	20030211
Evaluation Responsible Agency:	State
Found Violation:	Yes
Evaluation Type Description:	COMPLIANCE EVALUATION INSPECTION ON-SITE
Evaluation Responsible Person Identifier:	SCRML
Evaluation Responsible Sub-Organization:	CM
Actual Return to Compliance Date:	20030403
Scheduled Compliance Date:	Not reported
Date of Request:	Not reported
Date Response Received:	Not reported
Request Agency:	Not reported
Former Citation:	Not reported
Evaluation Date:	20180205
Evaluation Responsible Agency:	State
Found Violation:	Yes
Evaluation Type Description:	COMPLIANCE EVALUATION INSPECTION ON-SITE
Evaluation Responsible Person Identifier:	SCCC
Evaluation Responsible Sub-Organization:	Not reported
Actual Return to Compliance Date:	20180222
Scheduled Compliance Date:	Not reported
Date of Request:	Not reported
Date Response Received:	Not reported
Request Agency:	Not reported
Former Citation:	Not reported
Evaluation Date:	20090806
Evaluation Responsible Agency:	State
Found Violation:	Yes
Evaluation Type Description:	COMPLIANCE EVALUATION INSPECTION ON-SITE
Evaluation Responsible Person Identifier:	SCCAP
Evaluation Responsible Sub-Organization:	CM
Actual Return to Compliance Date:	20090909
Scheduled Compliance Date:	Not reported
Date of Request:	Not reported
Date Response Received:	Not reported
Request Agency:	Not reported
Former Citation:	Not reported
Evaluation Date:	20090806
Evaluation Responsible Agency:	State
Found Violation:	Yes

Map ID
Direction
Distance
Elevation

MAP FINDINGS

Site

Database(s)

EDR ID Number
EPA ID Number

KOYO BEARINGS NORTH AMERICA LLC (Continued)

1007116313

Evaluation Type Description:	COMPLIANCE EVALUATION INSPECTION ON-SITE
Evaluation Responsible Person Identifier:	SCCAP
Evaluation Responsible Sub-Organization:	CM
Actual Return to Compliance Date:	20090909
Scheduled Compliance Date:	Not reported
Date of Request:	Not reported
Date Response Received:	Not reported
Request Agency:	Not reported
Former Citation:	Not reported
Evaluation Date:	20090806
Evaluation Responsible Agency:	State
Found Violation:	Yes
Evaluation Type Description:	COMPLIANCE EVALUATION INSPECTION ON-SITE
Evaluation Responsible Person Identifier:	SCCAP
Evaluation Responsible Sub-Organization:	CM
Actual Return to Compliance Date:	20090909
Scheduled Compliance Date:	Not reported
Date of Request:	Not reported
Date Response Received:	Not reported
Request Agency:	Not reported
Former Citation:	Not reported
Evaluation Date:	20180205
Evaluation Responsible Agency:	State
Found Violation:	Yes
Evaluation Type Description:	COMPLIANCE EVALUATION INSPECTION ON-SITE
Evaluation Responsible Person Identifier:	SCCC
Evaluation Responsible Sub-Organization:	Not reported
Actual Return to Compliance Date:	20180222
Scheduled Compliance Date:	Not reported
Date of Request:	Not reported
Date Response Received:	Not reported
Request Agency:	Not reported
Former Citation:	Not reported
Evaluation Date:	20180205
Evaluation Responsible Agency:	State
Found Violation:	Yes
Evaluation Type Description:	COMPLIANCE EVALUATION INSPECTION ON-SITE
Evaluation Responsible Person Identifier:	SCCC
Evaluation Responsible Sub-Organization:	Not reported
Actual Return to Compliance Date:	20180222
Scheduled Compliance Date:	Not reported
Date of Request:	Not reported
Date Response Received:	Not reported
Request Agency:	Not reported
Former Citation:	Not reported
Evaluation Date:	20030211
Evaluation Responsible Agency:	State
Found Violation:	Yes
Evaluation Type Description:	COMPLIANCE EVALUATION INSPECTION ON-SITE
Evaluation Responsible Person Identifier:	SCRML
Evaluation Responsible Sub-Organization:	CM
Actual Return to Compliance Date:	20030211
Scheduled Compliance Date:	Not reported

Map ID
Direction
Distance
Elevation

MAP FINDINGS

Site

Database(s)

EDR ID Number
EPA ID Number

KOYO BEARINGS NORTH AMERICA LLC (Continued)

1007116313

Date of Request:	Not reported
Date Response Received:	Not reported
Request Agency:	Not reported
Former Citation:	Not reported
Evaluation Date:	20180205
Evaluation Responsible Agency:	State
Found Violation:	Yes
Evaluation Type Description:	COMPLIANCE EVALUATION INSPECTION ON-SITE
Evaluation Responsible Person Identifier:	SCCC
Evaluation Responsible Sub-Organization:	Not reported
Actual Return to Compliance Date:	20180222
Scheduled Compliance Date:	Not reported
Date of Request:	Not reported
Date Response Received:	Not reported
Request Agency:	Not reported
Former Citation:	Not reported
Evaluation Date:	20030211
Evaluation Responsible Agency:	State
Found Violation:	Yes
Evaluation Type Description:	COMPLIANCE EVALUATION INSPECTION ON-SITE
Evaluation Responsible Person Identifier:	SCRML
Evaluation Responsible Sub-Organization:	CM
Actual Return to Compliance Date:	20030403
Scheduled Compliance Date:	Not reported
Date of Request:	Not reported
Date Response Received:	Not reported
Request Agency:	Not reported
Former Citation:	Not reported
Evaluation Date:	20030211
Evaluation Responsible Agency:	EPA
Found Violation:	Yes
Evaluation Type Description:	COMPLIANCE ASSISTANCE VISIT
Evaluation Responsible Person Identifier:	ANEWM
Evaluation Responsible Sub-Organization:	EC
Actual Return to Compliance Date:	Not reported
Scheduled Compliance Date:	Not reported
Date of Request:	Not reported
Date Response Received:	Not reported
Request Agency:	Not reported
Former Citation:	Not reported
Evaluation Date:	20030403
Evaluation Responsible Agency:	State
Found Violation:	No
Evaluation Type Description:	COMPLIANCE SCHEDULE EVALUATION
Evaluation Responsible Person Identifier:	SCRML
Evaluation Responsible Sub-Organization:	CM
Actual Return to Compliance Date:	Not reported
Scheduled Compliance Date:	Not reported
Date of Request:	Not reported
Date Response Received:	Not reported
Request Agency:	Not reported
Former Citation:	Not reported

Map ID
Direction
Distance
Elevation

MAP FINDINGS

Site

Database(s)

EDR ID Number
EPA ID Number

KOYO BEARINGS NORTH AMERICA LLC (Continued)

1007116313

Evaluation Date: 20180205
Evaluation Responsible Agency: State
Found Violation: Yes
Evaluation Type Description: COMPLIANCE EVALUATION INSPECTION ON-SITE
Evaluation Responsible Person Identifier: SCCC
Evaluation Responsible Sub-Organization: Not reported
Actual Return to Compliance Date: 20180222
Scheduled Compliance Date: Not reported
Date of Request: Not reported
Date Response Received: Not reported
Request Agency: Not reported
Former Citation: Not reported

Evaluation Date: 20180205
Evaluation Responsible Agency: State
Found Violation: Yes
Evaluation Type Description: COMPLIANCE EVALUATION INSPECTION ON-SITE
Evaluation Responsible Person Identifier: SCCC
Evaluation Responsible Sub-Organization: Not reported
Actual Return to Compliance Date: 20180222
Scheduled Compliance Date: Not reported
Date of Request: Not reported
Date Response Received: Not reported
Request Agency: Not reported
Former Citation: Not reported

Evaluation Date: 20030211
Evaluation Responsible Agency: State
Found Violation: Yes
Evaluation Type Description: COMPLIANCE EVALUATION INSPECTION ON-SITE
Evaluation Responsible Person Identifier: SCRML
Evaluation Responsible Sub-Organization: CM
Actual Return to Compliance Date: 20030403
Scheduled Compliance Date: Not reported
Date of Request: Not reported
Date Response Received: Not reported
Request Agency: Not reported
Former Citation: Not reported

Evaluation Date: 20030211
Evaluation Responsible Agency: State
Found Violation: Yes
Evaluation Type Description: COMPLIANCE EVALUATION INSPECTION ON-SITE
Evaluation Responsible Person Identifier: SCRML
Evaluation Responsible Sub-Organization: CM
Actual Return to Compliance Date: 20030403
Scheduled Compliance Date: Not reported
Date of Request: Not reported
Date Response Received: Not reported
Request Agency: Not reported
Former Citation: Not reported

Evaluation Date: 20030211
Evaluation Responsible Agency: State
Found Violation: Yes
Evaluation Type Description: COMPLIANCE EVALUATION INSPECTION ON-SITE
Evaluation Responsible Person Identifier: SCRML

Map ID
Direction
Distance
Elevation

MAP FINDINGS

Site

Database(s)

EDR ID Number
EPA ID Number

KOYO BEARINGS NORTH AMERICA LLC (Continued)

1007116313

Evaluation Responsible Sub-Organization:	CM
Actual Return to Compliance Date:	20030403
Scheduled Compliance Date:	Not reported
Date of Request:	Not reported
Date Response Received:	Not reported
Request Agency:	Not reported
Former Citation:	Not reported
Evaluation Date:	20030211
Evaluation Responsible Agency:	State
Found Violation:	Yes
Evaluation Type Description:	COMPLIANCE EVALUATION INSPECTION ON-SITE
Evaluation Responsible Person Identifier:	SCRML
Evaluation Responsible Sub-Organization:	CM
Actual Return to Compliance Date:	20030403
Scheduled Compliance Date:	Not reported
Date of Request:	Not reported
Date Response Received:	Not reported
Request Agency:	Not reported
Former Citation:	Not reported
Evaluation Date:	20030211
Evaluation Responsible Agency:	State
Found Violation:	Yes
Evaluation Type Description:	COMPLIANCE EVALUATION INSPECTION ON-SITE
Evaluation Responsible Person Identifier:	SCRML
Evaluation Responsible Sub-Organization:	CM
Actual Return to Compliance Date:	20030403
Scheduled Compliance Date:	Not reported
Date of Request:	Not reported
Date Response Received:	Not reported
Request Agency:	Not reported
Former Citation:	Not reported
Evaluation Date:	20090909
Evaluation Responsible Agency:	State
Found Violation:	No
Evaluation Type Description:	COMPLIANCE SCHEDULE EVALUATION
Evaluation Responsible Person Identifier:	SCCAP
Evaluation Responsible Sub-Organization:	CM
Actual Return to Compliance Date:	Not reported
Scheduled Compliance Date:	Not reported
Date of Request:	Not reported
Date Response Received:	Not reported
Request Agency:	Not reported
Former Citation:	Not reported

MAP FINDINGS

Map ID			EDR ID Number
Direction			EPA ID Number
Distance			
Elevation	Site	Database(s)	

9 North 1/8-1/4 0.176 mi. 931 ft.	KINGS LABORATORY INC 1/4 MI W OF I-77 N OF BLYTHEWOOD RD BLYTHEWOOD, SC 29016	SHWS ALLSITES	S109694590 N/A
--	--	--------------------------------	---------------------------------

Actual: 528 ft.

Focus Map: 2

SHWS:

Name: KINGS LABORATORY INC
 Address: 1/4 MI W OF I-77 N OF BLYTHEWOOD RD
 City,State,Zip: BLYTHEWOOD, SC 29016
 EPA ID: SCD044939833

ALLSITES:

Name: KINGS LABORATORY INC
 Address: 1/4 MI W OF I-77 N OF BLYTHEWOOD RD
 City,State,Zip: BLYTHEWOOD, SC 29016
 Brownfield: No
 Brownfield Type: Not reported
 Funds Used: No
 Resp Action: Yes
 Permit Number: SCD044939833
 Program: SF
 Owner: Please call 803-898-2000 for this information.
 Project Status Code: ACTIVE
 Execute Date: Not reported
 Restrictions Filed Date: Not yet recorded.
 Cleanup Contract Complete Date: Not reported
 Project Complete Date: Not yet completed.
 File Number: 51327
 Land Use Restriction: Not yet determined.
 Contamination On Site: Volatile Organic Compounds
 Acreage: 2.8
 Soil Contamination Desc: Soil Contamination
 Soil COCS: vocs svocs
 SW Sed Contamination Desc: S/W - Sed. Contamination
 SW COCS: vocs
 GW Contamination Desc: G/W Contamination
 GW COCS: vocs, svocs
 Air Contamination Desc: Not reported
 Air COCS: Not reported
 Lat: 34.21604
 Long: -80.99146

10 South 1/8-1/4 0.209 mi. 1102 ft.	CONSTANTIA HUECK FOILS LLC 1111 NORTHPOINT BLVD BLYTHEWOOD, SC 29016	RCRA-LQG ICIS US AIRS FINDS ECHO AIRS MANIFEST	1001225614 SCR000006189
--	---	---	--

Actual: 440 ft.

Focus Map: 8

RCRA Listings:

Date Form Received by Agency: 20210101
 Handler Name: CONSTANTIA HUECK FOILS LLC
 Handler Address: 1111 NORTHPOINT BLVD
 Handler City,State,Zip: BLYTHEWOOD, SC 29016-8372
 EPA ID: SCR000006189
 Contact Name: STEVEN RAYMOND
 Contact Address: 1111 NORTHPOINT BLVD

Map ID
 Direction
 Distance
 Elevation

MAP FINDINGS

Site

Database(s)

EDR ID Number
 EPA ID Number

CONSTANTIA HUECK FOILS LLC (Continued)

1001225614

Contact City,State,Zip:	BLYTHEWOOD, SC 29016-8372
Contact Telephone:	803-404-6591
Contact Fax:	Not reported
Contact Email:	Not reported
Contact Title:	Not reported
EPA Region:	04
Land Type:	Private
Federal Waste Generator Description:	Large Quantity Generator
Non-Notifier:	Not reported
Biennial Report Cycle:	2021
Accessibility:	Not reported
Active Site Indicator:	Handler Activities
State District Owner:	Not reported
State District:	Not reported
Mailing Address:	1111 NORTHPOINT BLVD
Mailing City,State,Zip:	BLYTHEWOOD, SC 29016-8372
Owner Name:	CONSTANTIA HUECK FOILS LLC
Owner Type:	Private
Operator Name:	CONSTANTIA HUECK FOILS LLC
Operator Type:	Private
Short-Term Generator Activity:	No
Importer Activity:	No
Mixed Waste Generator:	No
Transporter Activity:	No
Transfer Facility Activity:	No
Recycler Activity with Storage:	No
Small Quantity On-Site Burner Exemption:	No
Smelting Melting and Refining Furnace Exemption:	No
Underground Injection Control:	No
Off-Site Waste Receipt:	No
Universal Waste Indicator:	No
Universal Waste Destination Facility:	No
Federal Universal Waste:	No
Active Site Fed-Reg Treatment Storage and Disposal Facility:	Not reported
Active Site Converter Treatment storage and Disposal Facility:	Not reported
Active Site State-Reg Treatment Storage and Disposal Facility:	Not reported
Active Site State-Reg Handler:	---
Federal Facility Indicator:	Not reported
Hazardous Secondary Material Indicator:	N
Sub-Part K Indicator:	Not reported
Commercial TSD Indicator:	No
Treatment Storage and Disposal Type:	Not reported
2018 GPRA Permit Baseline:	Not on the Baseline
2018 GPRA Renewals Baseline:	Not on the Baseline
Permit Renewals Workload Universe:	Not reported
Permit Workload Universe:	Not reported
Permit Progress Universe:	Not reported
Post-Closure Workload Universe:	Not reported
Closure Workload Universe:	Not reported
202 GPRA Corrective Action Baseline:	No
Corrective Action Workload Universe:	No
Subject to Corrective Action Universe:	No
Non-TSDs Where RCRA CA has Been Imposed Universe:	No
TSDs Potentially Subject to CA Under 3004 (u)/(v) Universe:	No
TSDs Only Subject to CA under Discretionary Auth Universe:	No
Corrective Action Priority Ranking:	No NCAPS ranking
Environmental Control Indicator:	No

Map ID
Direction
Distance
Elevation

MAP FINDINGS

Site

Database(s)

EDR ID Number
EPA ID Number

CONSTANTIA HUECK FOILS LLC (Continued)

1001225614

Institutional Control Indicator:	No
Human Exposure Controls Indicator:	N/A
Groundwater Controls Indicator:	N/A
Operating TSD Universe:	Not reported
Full Enforcement Universe:	Not reported
Significant Non-Complier Universe:	No
Unaddressed Significant Non-Complier Universe:	No
Addressed Significant Non-Complier Universe:	No
Significant Non-Complier With a Compliance Schedule Universe:	No
Financial Assurance Required:	Not reported
Handler Date of Last Change:	20220401
Recognized Trader-Importer:	No
Recognized Trader-Exporter:	No
Importer of Spent Lead Acid Batteries:	No
Exporter of Spent Lead Acid Batteries:	No
Recycler Activity Without Storage:	No
Manifest Broker:	No
Sub-Part P Indicator:	No

Biennial: List of Years

Year: 2019

[Click Here for Biennial Reporting System Data:](#)

Year: 2017

[Click Here for Biennial Reporting System Data:](#)

Year: 2015

[Click Here for Biennial Reporting System Data:](#)

Year: 2013

[Click Here for Biennial Reporting System Data:](#)

Year: 2011

[Click Here for Biennial Reporting System Data:](#)

Year: 2009

[Click Here for Biennial Reporting System Data:](#)

Year: 2007

[Click Here for Biennial Reporting System Data:](#)

Year: 2005

[Click Here for Biennial Reporting System Data:](#)

Year: 2003

[Click Here for Biennial Reporting System Data:](#)

Hazardous Waste Summary:

Waste Code: D001
Waste Description: IGNITABLE WASTE

Waste Code: D002
Waste Description: CORROSIVE WASTE

Waste Code: D003

Map ID
Direction
Distance
Elevation

MAP FINDINGS

Site

Database(s)

EDR ID Number
EPA ID Number

CONSTANTIA HUECK FOILS LLC (Continued)

1001225614

Waste Description: REACTIVE WASTE

Waste Code: D035
Waste Description: METHYL ETHYL KETONE

Waste Code: F003
Waste Description: THE FOLLOWING SPENT NONHALOGENATED SOLVENTS: XYLENE, ACETONE, ETHYL ACETATE, ETHYL BENZENE, ETHYL ETHER, METHYL ISOBUTYL KETONE, N-BUTYL ALCOHOL, CYCLOHEXANONE, AND METHANOL; ALL SPENT SOLVENT MIXTURES/BLENDS CONTAINING, BEFORE USE, ONLY THE ABOVE SPENT NONHALOGENATED SOLVENTS; AND ALL SPENT SOLVENT MIXTURES/BLENDS CONTAINING, BEFORE USE, ONE OR MORE OF THE ABOVE NONHALOGENATED SOLVENTS, AND A TOTAL OF TEN PERCENT OR MORE (BY VOLUME) OF ONE OR MORE OF THOSE SOLVENTS LISTED IN F001, F002, F004, AND F005; AND STILL BOTTOMS FROM THE RECOVERY OF THESE SPENT SOLVENTS AND SPENT SOLVENT MIXTURES.

Waste Code: F005
Waste Description: THE FOLLOWING SPENT NONHALOGENATED SOLVENTS: TOLUENE, METHYL ETHYL KETONE, CARBON DISULFIDE, ISOBUTANOL, PYRIDINE, BENZENE, 2-ETHOXYETHANOL, AND 2-NITROPROPANE; ALL SPENT SOLVENT MIXTURES/BLENDS CONTAINING, BEFORE USE, A TOTAL OF TEN PERCENT OR MORE (BY VOLUME) OF ONE OR MORE OF THE ABOVE NONHALOGENATED SOLVENTS OR THOSE SOLVENTS LISTED IN F001, F002, OR F004; AND STILL BOTTOMS FROM THE RECOVERY OF THESE SPENT SOLVENTS AND SPENT SOLVENT MIXTURES.

Handler - Owner Operator:

Owner/Operator Indicator: Owner
Owner/Operator Name: CONSTANTIA HUECK FOILS LLC
Legal Status: Private
Date Became Current: 20091231
Date Ended Current: Not reported
Owner/Operator Address: 1111 NORTHPOINT BLVD
Owner/Operator City,State,Zip: BLYTHEWOOD, SC 29016
Owner/Operator Telephone: Not reported
Owner/Operator Telephone Ext: Not reported
Owner/Operator Fax: Not reported
Owner/Operator Email: Not reported

Owner/Operator Indicator: Owner
Owner/Operator Name: CONSTANTIA HUECK FOILS LLC
Legal Status: Private
Date Became Current: 20091231
Date Ended Current: Not reported
Owner/Operator Address: 1111 NORTHPOINT BLVD
Owner/Operator City,State,Zip: BLYTHEWOOD, SC 29016
Owner/Operator Telephone: Not reported
Owner/Operator Telephone Ext: Not reported
Owner/Operator Fax: Not reported
Owner/Operator Email: Not reported

Owner/Operator Indicator: Owner
Owner/Operator Name: HUECK FOILS LLC BR UNKNOWN
Legal Status: Private
Date Became Current: 20030101
Date Ended Current: Not reported
Owner/Operator Address: Not reported

Map ID
Direction
Distance
Elevation

MAP FINDINGS

Site

Database(s)

EDR ID Number
EPA ID Number

CONSTANTIA HUECK FOILS LLC (Continued)

1001225614

Owner/Operator City,State,Zip: Not reported
Owner/Operator Telephone: Not reported
Owner/Operator Telephone Ext: Not reported
Owner/Operator Fax: Not reported
Owner/Operator Email: Not reported

Owner/Operator Indicator: Operator
Owner/Operator Name: CONSTANTIA HUECK FOILS LLC
Legal Status: Private
Date Became Current: 20091231
Date Ended Current: Not reported
Owner/Operator Address: Not reported
Owner/Operator City,State,Zip: Not reported
Owner/Operator Telephone: Not reported
Owner/Operator Telephone Ext: Not reported
Owner/Operator Fax: Not reported
Owner/Operator Email: Not reported

Owner/Operator Indicator: Owner
Owner/Operator Name: CONSTANTIA HUECK FOILS LLC
Legal Status: Private
Date Became Current: 20091231
Date Ended Current: Not reported
Owner/Operator Address: Not reported
Owner/Operator City,State,Zip: Not reported
Owner/Operator Telephone: Not reported
Owner/Operator Telephone Ext: Not reported
Owner/Operator Fax: Not reported
Owner/Operator Email: Not reported

Owner/Operator Indicator: Operator
Owner/Operator Name: CONSTANTIA HUECK FOILS LLC
Legal Status: Private
Date Became Current: 20091231
Date Ended Current: Not reported
Owner/Operator Address: 1111 NORTHPOINT BLVD
Owner/Operator City,State,Zip: BLYTHEWOOD, SC 29016
Owner/Operator Telephone: Not reported
Owner/Operator Telephone Ext: Not reported
Owner/Operator Fax: Not reported
Owner/Operator Email: Not reported

Owner/Operator Indicator: Operator
Owner/Operator Name: CONSTANTIA HUECK FOILS LLC
Legal Status: Private
Date Became Current: 20091231
Date Ended Current: Not reported
Owner/Operator Address: 1111 NORTHPOINT BLVD
Owner/Operator City,State,Zip: BLYTHEWOOD, SC 29016
Owner/Operator Telephone: Not reported
Owner/Operator Telephone Ext: Not reported
Owner/Operator Fax: Not reported
Owner/Operator Email: Not reported

Owner/Operator Indicator: Owner
Owner/Operator Name: CONSTANTIA HUECK FOILS LLC
Legal Status: Private

Map ID
Direction
Distance
Elevation

MAP FINDINGS

Site

Database(s)

EDR ID Number
EPA ID Number

CONSTANTIA HUECK FOILS LLC (Continued)

1001225614

Date Became Current: 20091231
Date Ended Current: Not reported
Owner/Operator Address: 1111 NORTHPOINT BLVD
Owner/Operator City,State,Zip: BLYTHEWOOD, SC 29016-8372
Owner/Operator Telephone: Not reported
Owner/Operator Telephone Ext: Not reported
Owner/Operator Fax: Not reported
Owner/Operator Email: Not reported

Owner/Operator Indicator: Owner
Owner/Operator Name: HUECK FOILS LCC
Legal Status: Private
Date Became Current: Not reported
Date Ended Current: 20070301
Owner/Operator Address: 1955 HWY 34
Owner/Operator City,State,Zip: WALL, NJ 07719
Owner/Operator Telephone: 732-974-4100
Owner/Operator Telephone Ext: Not reported
Owner/Operator Fax: Not reported
Owner/Operator Email: Not reported

Owner/Operator Indicator: Operator
Owner/Operator Name: CONSTANTIA HUECK FOILS LLC
Legal Status: Private
Date Became Current: 20070301
Date Ended Current: Not reported
Owner/Operator Address: 1111 NORTHPOINT BLVD
Owner/Operator City,State,Zip: BLYTHEWOOD, SC 29016
Owner/Operator Telephone: 803-404-6581
Owner/Operator Telephone Ext: Not reported
Owner/Operator Fax: Not reported
Owner/Operator Email: Not reported

Owner/Operator Indicator: Owner
Owner/Operator Name: CONSTANTIA HUECK FOILS LLC
Legal Status: Private
Date Became Current: 20091231
Date Ended Current: Not reported
Owner/Operator Address: Not reported
Owner/Operator City,State,Zip: Not reported
Owner/Operator Telephone: Not reported
Owner/Operator Telephone Ext: Not reported
Owner/Operator Fax: Not reported
Owner/Operator Email: Not reported

Owner/Operator Indicator: Operator
Owner/Operator Name: CONSTANTIA HUECK FOILS LLC
Legal Status: Private
Date Became Current: 20091231
Date Ended Current: Not reported
Owner/Operator Address: 1111 NORTHPOINT BLVD
Owner/Operator City,State,Zip: BLYTHEWOOD, SC 29016
Owner/Operator Telephone: Not reported
Owner/Operator Telephone Ext: Not reported
Owner/Operator Fax: Not reported
Owner/Operator Email: Not reported

Map ID
Direction
Distance
Elevation

MAP FINDINGS

Site

Database(s)

EDR ID Number
EPA ID Number

CONSTANTIA HUECK FOILS LLC (Continued)

1001225614

Owner/Operator Indicator:	Owner
Owner/Operator Name:	CONSTANTIA HUECK FOILS LLC
Legal Status:	Private
Date Became Current:	20091231
Date Ended Current:	Not reported
Owner/Operator Address:	1111 NORTHPOINT BLVD
Owner/Operator City,State,Zip:	BLYTHEWOOD, SC 29016
Owner/Operator Telephone:	Not reported
Owner/Operator Telephone Ext:	Not reported
Owner/Operator Fax:	Not reported
Owner/Operator Email:	Not reported
Owner/Operator Indicator:	Owner
Owner/Operator Name:	CONSTANTIA HUECK FOILS LLC
Legal Status:	Private
Date Became Current:	20070301
Date Ended Current:	Not reported
Owner/Operator Address:	1111 NORTHPOINT BLVD
Owner/Operator City,State,Zip:	BLYTHEWOOD, SC 29016
Owner/Operator Telephone:	803-404-6581
Owner/Operator Telephone Ext:	Not reported
Owner/Operator Fax:	Not reported
Owner/Operator Email:	Not reported
Owner/Operator Indicator:	Operator
Owner/Operator Name:	CONSTANTIA HUECK FOILS LLC
Legal Status:	Private
Date Became Current:	20091231
Date Ended Current:	Not reported
Owner/Operator Address:	1111 NORTHPOINT BLVD
Owner/Operator City,State,Zip:	BLYTHEWOOD, SC 29016-8372
Owner/Operator Telephone:	Not reported
Owner/Operator Telephone Ext:	Not reported
Owner/Operator Fax:	Not reported
Owner/Operator Email:	Not reported
Owner/Operator Indicator:	Owner
Owner/Operator Name:	HUECK FOILS LCC
Legal Status:	Private
Date Became Current:	Not reported
Date Ended Current:	20070301
Owner/Operator Address:	1955 HWY 34
Owner/Operator City,State,Zip:	WALL, NJ 07719
Owner/Operator Telephone:	732-974-4100
Owner/Operator Telephone Ext:	Not reported
Owner/Operator Fax:	Not reported
Owner/Operator Email:	Not reported
Owner/Operator Indicator:	Operator
Owner/Operator Name:	HUECK FOILS LLC BR UNKNOWN
Legal Status:	Private
Date Became Current:	20030101
Date Ended Current:	Not reported
Owner/Operator Address:	Not reported
Owner/Operator City,State,Zip:	Not reported
Owner/Operator Telephone:	Not reported
Owner/Operator Telephone Ext:	Not reported

Map ID
Direction
Distance
Elevation

MAP FINDINGS

Site

Database(s)

EDR ID Number
EPA ID Number

CONSTANTIA HUECK FOILS LLC (Continued)

1001225614

Owner/Operator Fax:	Not reported
Owner/Operator Email:	Not reported
Owner/Operator Indicator:	Operator
Owner/Operator Name: CONSTANTIA HUECK FOILS LLC	
Legal Status:	Private
Date Became Current:	20091231
Date Ended Current:	Not reported
Owner/Operator Address:	1111 NORTHPOINT BLVD
Owner/Operator City,State,Zip:	BLYTHEWOOD, SC 29016
Owner/Operator Telephone:	Not reported
Owner/Operator Telephone Ext:	Not reported
Owner/Operator Fax:	Not reported
Owner/Operator Email:	Not reported
Owner/Operator Indicator:	Owner
Owner/Operator Name: HUECK FOILS LCC	
Legal Status:	Private
Date Became Current:	Not reported
Date Ended Current:	Not reported
Owner/Operator Address:	1955 HWY 34
Owner/Operator City,State,Zip:	WALL, NJ 07719
Owner/Operator Telephone:	732-974-4100
Owner/Operator Telephone Ext:	Not reported
Owner/Operator Fax:	Not reported
Owner/Operator Email:	Not reported
Owner/Operator Indicator:	Owner
Owner/Operator Name: CONSTANTIA HUECK FOILS LLC	
Legal Status:	Private
Date Became Current:	20070301
Date Ended Current:	Not reported
Owner/Operator Address:	1111 NORTHPOINT BLVD
Owner/Operator City,State,Zip:	BLYTHEWOOD, SC 29016
Owner/Operator Telephone:	803-404-6581
Owner/Operator Telephone Ext:	Not reported
Owner/Operator Fax:	Not reported
Owner/Operator Email:	Not reported
Owner/Operator Indicator:	Operator
Owner/Operator Name: CONSTANTIA HUECK FOILS LLC	
Legal Status:	Private
Date Became Current:	19800101
Date Ended Current:	Not reported
Owner/Operator Address:	NORTHPOINT BLVD
Owner/Operator City,State,Zip:	BLYTHEWOOD, SC 29016
Owner/Operator Telephone:	Not reported
Owner/Operator Telephone Ext:	Not reported
Owner/Operator Fax:	Not reported
Owner/Operator Email:	Not reported
Owner/Operator Indicator:	Owner
Owner/Operator Name: CONSTANTIA HUECK FOILS LLC	
Legal Status:	Private
Date Became Current:	20091231
Date Ended Current:	Not reported
Owner/Operator Address:	1111 NORTHPOINT BLVD

Map ID
Direction
Distance
Elevation

MAP FINDINGS

Site

Database(s)

EDR ID Number
EPA ID Number

CONSTANTIA HUECK FOILS LLC (Continued)

1001225614

Owner/Operator City,State,Zip: BLYTHEWOOD, SC 29016
Owner/Operator Telephone: Not reported
Owner/Operator Telephone Ext: Not reported
Owner/Operator Fax: Not reported
Owner/Operator Email: Not reported

Owner/Operator Indicator: Owner
Owner/Operator Name: HUECK FOILS LCC
Legal Status: Private
Date Became Current: Not reported
Date Ended Current: Not reported
Owner/Operator Address: 1955 HWY 34
Owner/Operator City,State,Zip: WALL, NJ 07719
Owner/Operator Telephone: 732-974-4100
Owner/Operator Telephone Ext: Not reported
Owner/Operator Fax: Not reported
Owner/Operator Email: Not reported

Owner/Operator Indicator: Operator
Owner/Operator Name: SAME
Legal Status: Private
Date Became Current: 20060512
Date Ended Current: Not reported
Owner/Operator Address: NORTHPOINT BLVD
Owner/Operator City,State,Zip: BLYTHEWOOD, SC 29016
Owner/Operator Telephone: Not reported
Owner/Operator Telephone Ext: Not reported
Owner/Operator Fax: Not reported
Owner/Operator Email: Not reported

Owner/Operator Indicator: Operator
Owner/Operator Name: CONSTANTIA HUECK FOILS LLC
Legal Status: Private
Date Became Current: 20091231
Date Ended Current: Not reported
Owner/Operator Address: Not reported
Owner/Operator City,State,Zip: Not reported
Owner/Operator Telephone: Not reported
Owner/Operator Telephone Ext: Not reported
Owner/Operator Fax: Not reported
Owner/Operator Email: Not reported

Owner/Operator Indicator: Operator
Owner/Operator Name: CONSTANTIA HUECK FOILS LLC
Legal Status: Private
Date Became Current: 20070301
Date Ended Current: Not reported
Owner/Operator Address: 1111 NORTHPOINT BLVD
Owner/Operator City,State,Zip: BLYTHEWOOD, SC 29016
Owner/Operator Telephone: 803-404-6581
Owner/Operator Telephone Ext: Not reported
Owner/Operator Fax: Not reported
Owner/Operator Email: Not reported

Owner/Operator Indicator: Owner
Owner/Operator Name: HUECK FOILS LCC
Legal Status: Private

Map ID
Direction
Distance
Elevation

MAP FINDINGS

Site

Database(s)

EDR ID Number
EPA ID Number

CONSTANTIA HUECK FOILS LLC (Continued)

1001225614

Date Became Current: 20060512
Date Ended Current: Not reported
Owner/Operator Address: NORTHPOINT BLVD
Owner/Operator City,State,Zip: BLYTHEWOOD, SC 29016
Owner/Operator Telephone: Not reported
Owner/Operator Telephone Ext: Not reported
Owner/Operator Fax: Not reported
Owner/Operator Email: Not reported

Owner/Operator Indicator: Owner
Owner/Operator Name: CONSTANTIA HUECK FOILS LLC
Legal Status: Private
Date Became Current: 19800101
Date Ended Current: Not reported
Owner/Operator Address: NORTHPOINT BLVD
Owner/Operator City,State,Zip: BLYTHEWOOD, SC 29016
Owner/Operator Telephone: Not reported
Owner/Operator Telephone Ext: Not reported
Owner/Operator Fax: Not reported
Owner/Operator Email: Not reported

Historic Generators:

Receive Date: 20091231
Handler Name: CONSTANTIA HUECK FOILS LLC
Federal Waste Generator Description: Large Quantity Generator
State District Owner: Not reported
Large Quantity Handler of Universal Waste: No
Recognized Trader Importer: No
Recognized Trader Exporter: No
Spent Lead Acid Battery Importer: No
Spent Lead Acid Battery Exporter: No
Current Record: No
Non Storage Recycler Activity: Not reported
Electronic Manifest Broker: Not reported

Receive Date: 20120101
Handler Name: CONSTANTIA HUECK FOILS LLC
Federal Waste Generator Description: Large Quantity Generator
State District Owner: Not reported
Large Quantity Handler of Universal Waste: No
Recognized Trader Importer: No
Recognized Trader Exporter: No
Spent Lead Acid Battery Importer: No
Spent Lead Acid Battery Exporter: No
Current Record: No
Non Storage Recycler Activity: Not reported
Electronic Manifest Broker: Not reported

Receive Date: 20140101
Handler Name: CONSTANTIA HUECK FOILS LLC
Federal Waste Generator Description: Large Quantity Generator
State District Owner: Not reported
Large Quantity Handler of Universal Waste: No
Recognized Trader Importer: No
Recognized Trader Exporter: No
Spent Lead Acid Battery Importer: No
Spent Lead Acid Battery Exporter: No

Map ID
Direction
Distance
Elevation

MAP FINDINGS

Site

Database(s)

EDR ID Number
EPA ID Number

CONSTANTIA HUECK FOILS LLC (Continued)

1001225614

Current Record: No
Non Storage Recycler Activity: Not reported
Electronic Manifest Broker: Not reported

Receive Date: 20160101
Handler Name: CONSTANTIA HUECK FOILS LLC
Federal Waste Generator Description: Large Quantity Generator
State District Owner: Not reported
Large Quantity Handler of Universal Waste: No
Recognized Trader Importer: No
Recognized Trader Exporter: No
Spent Lead Acid Battery Importer: No
Spent Lead Acid Battery Exporter: No
Current Record: No
Non Storage Recycler Activity: Not reported
Electronic Manifest Broker: Not reported

Receive Date: 20170101
Handler Name: CONSTANTIA HUECK FOILS LLC
Federal Waste Generator Description: Large Quantity Generator
State District Owner: Not reported
Large Quantity Handler of Universal Waste: No
Recognized Trader Importer: No
Recognized Trader Exporter: No
Spent Lead Acid Battery Importer: No
Spent Lead Acid Battery Exporter: No
Current Record: No
Non Storage Recycler Activity: No
Electronic Manifest Broker: No

Receive Date: 20190101
Handler Name: CONSTANTIA HUECK FOILS LLC
Federal Waste Generator Description: Large Quantity Generator
State District Owner: Not reported
Large Quantity Handler of Universal Waste: No
Recognized Trader Importer: No
Recognized Trader Exporter: No
Spent Lead Acid Battery Importer: No
Spent Lead Acid Battery Exporter: No
Current Record: No
Non Storage Recycler Activity: No
Electronic Manifest Broker: No

Receive Date: 20210101
Handler Name: CONSTANTIA HUECK FOILS LLC
Federal Waste Generator Description: Large Quantity Generator
State District Owner: Not reported
Large Quantity Handler of Universal Waste: No
Recognized Trader Importer: No
Recognized Trader Exporter: No
Spent Lead Acid Battery Importer: No
Spent Lead Acid Battery Exporter: No
Current Record: Yes
Non Storage Recycler Activity: No
Electronic Manifest Broker: No

Receive Date: 19980302

Map ID
Direction
Distance
Elevation

MAP FINDINGS

Site

Database(s)

EDR ID Number
EPA ID Number

CONSTANTIA HUECK FOILS LLC (Continued)

1001225614

Handler Name: HUECK FOILS LLC
Federal Waste Generator Description: Small Quantity Generator
State District Owner: SC
Large Quantity Handler of Universal Waste: No
Recognized Trader Importer: No
Recognized Trader Exporter: No
Spent Lead Acid Battery Importer: No
Spent Lead Acid Battery Exporter: No
Current Record: No
Non Storage Recycler Activity: Not reported
Electronic Manifest Broker: Not reported

Receive Date: 20020211
Handler Name: HUECK FOILS LLC
Federal Waste Generator Description: Large Quantity Generator
State District Owner: SC
Large Quantity Handler of Universal Waste: No
Recognized Trader Importer: No
Recognized Trader Exporter: No
Spent Lead Acid Battery Importer: No
Spent Lead Acid Battery Exporter: No
Current Record: No
Non Storage Recycler Activity: Not reported
Electronic Manifest Broker: Not reported

Receive Date: 20060512
Handler Name: HUECK FOILS LLC
Federal Waste Generator Description: Large Quantity Generator
State District Owner: SC
Large Quantity Handler of Universal Waste: No
Recognized Trader Importer: No
Recognized Trader Exporter: No
Spent Lead Acid Battery Importer: No
Spent Lead Acid Battery Exporter: No
Current Record: No
Non Storage Recycler Activity: Not reported
Electronic Manifest Broker: Not reported

Receive Date: 20070413
Handler Name: CONSTANTIA HUECK FOILS LLC
Federal Waste Generator Description: Large Quantity Generator
State District Owner: SC
Large Quantity Handler of Universal Waste: No
Recognized Trader Importer: No
Recognized Trader Exporter: No
Spent Lead Acid Battery Importer: No
Spent Lead Acid Battery Exporter: No
Current Record: No
Non Storage Recycler Activity: Not reported
Electronic Manifest Broker: Not reported

Receive Date: 20071009
Handler Name: CONSTANTIA HUECK FOILS LLC
Federal Waste Generator Description: Large Quantity Generator
State District Owner: SC
Large Quantity Handler of Universal Waste: No
Recognized Trader Importer: No

Map ID
Direction
Distance
Elevation

MAP FINDINGS

Site

Database(s)

EDR ID Number
EPA ID Number

CONSTANTIA HUECK FOILS LLC (Continued)

1001225614

Recognized Trader Exporter: No
Spent Lead Acid Battery Importer: No
Spent Lead Acid Battery Exporter: No
Current Record: No
Non Storage Recycler Activity: Not reported
Electronic Manifest Broker: Not reported

Receive Date: 20040101
Handler Name: HUECK FOILS LLC
Federal Waste Generator Description: Large Quantity Generator
State District Owner: Not reported
Large Quantity Handler of Universal Waste: No
Recognized Trader Importer: No
Recognized Trader Exporter: No
Spent Lead Acid Battery Importer: No
Spent Lead Acid Battery Exporter: No
Current Record: No
Non Storage Recycler Activity: Not reported
Electronic Manifest Broker: Not reported

Receive Date: 20060101
Handler Name: HUECK FOILS LLC
Federal Waste Generator Description: Large Quantity Generator
State District Owner: Not reported
Large Quantity Handler of Universal Waste: No
Recognized Trader Importer: No
Recognized Trader Exporter: No
Spent Lead Acid Battery Importer: No
Spent Lead Acid Battery Exporter: No
Current Record: No
Non Storage Recycler Activity: Not reported
Electronic Manifest Broker: Not reported

Receive Date: 20080101
Handler Name: CONSTANTIA HUECK FOILS LLC
Federal Waste Generator Description: Large Quantity Generator
State District Owner: Not reported
Large Quantity Handler of Universal Waste: No
Recognized Trader Importer: No
Recognized Trader Exporter: No
Spent Lead Acid Battery Importer: No
Spent Lead Acid Battery Exporter: No
Current Record: No
Non Storage Recycler Activity: Not reported
Electronic Manifest Broker: Not reported

List of NAICS Codes and Descriptions:

NAICS Code: 32222
NAICS Description: PAPER BAG AND COATED AND TREATED PAPER MANUFACTURING

NAICS Code: 322220
NAICS Description: PAPER BAG AND COATED AND TREATED PAPER MANUFACTURING

NAICS Code: 322225
NAICS Description: LAMINATED ALUMINUM FOIL MANUFACTURING FOR FLEXIBLE PACKAGING USES

NAICS Code: 323111

Map ID
Direction
Distance
Elevation

MAP FINDINGS

Site

Database(s)

EDR ID Number
EPA ID Number

CONSTANTIA HUECK FOILS LLC (Continued)

1001225614

NAICS Description: COMMERCIAL GRAVURE PRINTING

Facility Has Received Notices of Violation:

Found Violation: Yes
Agency Which Determined Violation: EPA
Violation Short Description: Generators - Pre-transport
Date Violation was Determined: 20050127
Actual Return to Compliance Date: 20050127
Return to Compliance Qualifier: Observed
Violation Responsible Agency: State
Scheduled Compliance Date: 20050127
Enforcement Identifier: Not reported
Date of Enforcement Action: Not reported
Enforcement Responsible Agency: Not reported
Enforcement Docket Number: Not reported
Enforcement Attorney: Not reported
Corrective Action Component: Not reported
Appeal Initiated Date: Not reported
Appeal Resolution Date: Not reported
Disposition Status Date: Not reported
Disposition Status: Not reported
Disposition Status Description: Not reported
Consent/Final Order Sequence Number: Not reported
Consent/Final Order Respondent Name: Not reported
Consent/Final Order Lead Agency: Not reported
Enforcement Type: Not reported
Enforcement Responsible Person: Not reported
Enforcement Responsible Sub-Organization: Not reported
SEP Sequence Number: Not reported
SEP Expenditure Amount: Not reported
SEP Scheduled Completion Date: Not reported
SEP Actual Date: Not reported
SEP Defaulted Date: Not reported
SEP Type: Not reported
SEP Type Description: Not reported
Proposed Amount: Not reported
Final Monetary Amount: Not reported
Paid Amount: Not reported
Final Count: Not reported
Final Amount: Not reported

Found Violation: Yes
Agency Which Determined Violation: EPA
Violation Short Description: Generators - Pre-transport
Date Violation was Determined: 20050127
Actual Return to Compliance Date: 20050127
Return to Compliance Qualifier: Observed
Violation Responsible Agency: State
Scheduled Compliance Date: 20050127
Enforcement Identifier: Not reported
Date of Enforcement Action: Not reported
Enforcement Responsible Agency: Not reported
Enforcement Docket Number: Not reported
Enforcement Attorney: Not reported
Corrective Action Component: Not reported
Appeal Initiated Date: Not reported
Appeal Resolution Date: Not reported

Map ID
 Direction
 Distance
 Elevation

MAP FINDINGS

Site

Database(s)

EDR ID Number
 EPA ID Number

CONSTANTIA HUECK FOILS LLC (Continued)

1001225614

Disposition Status Date:	Not reported
Disposition Status:	Not reported
Disposition Status Description:	Not reported
Consent/Final Order Sequence Number:	Not reported
Consent/Final Order Respondent Name:	Not reported
Consent/Final Order Lead Agency:	Not reported
Enforcement Type:	Not reported
Enforcement Responsible Person:	Not reported
Enforcement Responsible Sub-Organization:	Not reported
SEP Sequence Number:	Not reported
SEP Expenditure Amount:	Not reported
SEP Scheduled Completion Date:	Not reported
SEP Actual Date:	Not reported
SEP Defaulted Date:	Not reported
SEP Type:	Not reported
SEP Type Description:	Not reported
Proposed Amount:	Not reported
Final Monetary Amount:	Not reported
Paid Amount:	Not reported
Final Count:	Not reported
Final Amount:	Not reported
Found Violation:	Yes
Agency Which Determined Violation:	State
Violation Short Description:	Generators - Pre-transport
Date Violation was Determined:	20050127
Actual Return to Compliance Date:	20050427
Return to Compliance Qualifier:	Observed
Violation Responsible Agency:	State
Scheduled Compliance Date:	Not reported
Enforcement Identifier:	001
Date of Enforcement Action:	20050314
Enforcement Responsible Agency:	State
Enforcement Docket Number:	Not reported
Enforcement Attorney:	Not reported
Corrective Action Component:	No
Appeal Initiated Date:	Not reported
Appeal Resolution Date:	Not reported
Disposition Status Date:	Not reported
Disposition Status:	Not reported
Disposition Status Description:	Not reported
Consent/Final Order Sequence Number:	Not reported
Consent/Final Order Respondent Name:	Not reported
Consent/Final Order Lead Agency:	Not reported
Enforcement Type:	Not reported
Enforcement Responsible Person:	SCGDS
Enforcement Responsible Sub-Organization:	CM
SEP Sequence Number:	Not reported
SEP Expenditure Amount:	Not reported
SEP Scheduled Completion Date:	Not reported
SEP Actual Date:	Not reported
SEP Defaulted Date:	Not reported
SEP Type:	Not reported
SEP Type Description:	Not reported
Proposed Amount:	Not reported
Final Monetary Amount:	Not reported
Paid Amount:	Not reported

Map ID
Direction
Distance
Elevation

MAP FINDINGS

Site

Database(s)

EDR ID Number
EPA ID Number

CONSTANTIA HUECK FOILS LLC (Continued)

1001225614

Final Count:	Not reported
Final Amount:	Not reported
Found Violation:	Yes
Agency Which Determined Violation:	EPA
Violation Short Description:	Generators - Records/Reporting
Date Violation was Determined:	20050127
Actual Return to Compliance Date:	20050127
Return to Compliance Qualifier:	Observed
Violation Responsible Agency:	State
Scheduled Compliance Date:	20050127
Enforcement Identifier:	Not reported
Date of Enforcement Action:	Not reported
Enforcement Responsible Agency:	Not reported
Enforcement Docket Number:	Not reported
Enforcement Attorney:	Not reported
Corrective Action Component:	Not reported
Appeal Initiated Date:	Not reported
Appeal Resolution Date:	Not reported
Disposition Status Date:	Not reported
Disposition Status:	Not reported
Disposition Status Description:	Not reported
Consent/Final Order Sequence Number:	Not reported
Consent/Final Order Respondent Name:	Not reported
Consent/Final Order Lead Agency:	Not reported
Enforcement Type:	Not reported
Enforcement Responsible Person:	Not reported
Enforcement Responsible Sub-Organization:	Not reported
SEP Sequence Number:	Not reported
SEP Expenditure Amount:	Not reported
SEP Scheduled Completion Date:	Not reported
SEP Actual Date:	Not reported
SEP Defaulted Date:	Not reported
SEP Type:	Not reported
SEP Type Description:	Not reported
Proposed Amount:	Not reported
Final Monetary Amount:	Not reported
Paid Amount:	Not reported
Final Count:	Not reported
Final Amount:	Not reported
Found Violation:	Yes
Agency Which Determined Violation:	EPA
Violation Short Description:	Generators - Pre-transport
Date Violation was Determined:	20050127
Actual Return to Compliance Date:	20050127
Return to Compliance Qualifier:	Observed
Violation Responsible Agency:	State
Scheduled Compliance Date:	20050127
Enforcement Identifier:	Not reported
Date of Enforcement Action:	Not reported
Enforcement Responsible Agency:	Not reported
Enforcement Docket Number:	Not reported
Enforcement Attorney:	Not reported
Corrective Action Component:	Not reported
Appeal Initiated Date:	Not reported
Appeal Resolution Date:	Not reported

Map ID
Direction
Distance
Elevation

MAP FINDINGS

Site

Database(s)

EDR ID Number
EPA ID Number

CONSTANTIA HUECK FOILS LLC (Continued)

1001225614

Disposition Status Date:	Not reported
Disposition Status:	Not reported
Disposition Status Description:	Not reported
Consent/Final Order Sequence Number:	Not reported
Consent/Final Order Respondent Name:	Not reported
Consent/Final Order Lead Agency:	Not reported
Enforcement Type:	Not reported
Enforcement Responsible Person:	Not reported
Enforcement Responsible Sub-Organization:	Not reported
SEP Sequence Number:	Not reported
SEP Expenditure Amount:	Not reported
SEP Scheduled Completion Date:	Not reported
SEP Actual Date:	Not reported
SEP Defaulted Date:	Not reported
SEP Type:	Not reported
SEP Type Description:	Not reported
Proposed Amount:	Not reported
Final Monetary Amount:	Not reported
Paid Amount:	Not reported
Final Count:	Not reported
Final Amount:	Not reported
Found Violation:	Yes
Agency Which Determined Violation:	EPA
Violation Short Description:	Generators - Pre-transport
Date Violation was Determined:	20050127
Actual Return to Compliance Date:	20050127
Return to Compliance Qualifier:	Observed
Violation Responsible Agency:	State
Scheduled Compliance Date:	20050127
Enforcement Identifier:	Not reported
Date of Enforcement Action:	Not reported
Enforcement Responsible Agency:	Not reported
Enforcement Docket Number:	Not reported
Enforcement Attorney:	Not reported
Corrective Action Component:	Not reported
Appeal Initiated Date:	Not reported
Appeal Resolution Date:	Not reported
Disposition Status Date:	Not reported
Disposition Status:	Not reported
Disposition Status Description:	Not reported
Consent/Final Order Sequence Number:	Not reported
Consent/Final Order Respondent Name:	Not reported
Consent/Final Order Lead Agency:	Not reported
Enforcement Type:	Not reported
Enforcement Responsible Person:	Not reported
Enforcement Responsible Sub-Organization:	Not reported
SEP Sequence Number:	Not reported
SEP Expenditure Amount:	Not reported
SEP Scheduled Completion Date:	Not reported
SEP Actual Date:	Not reported
SEP Defaulted Date:	Not reported
SEP Type:	Not reported
SEP Type Description:	Not reported
Proposed Amount:	Not reported
Final Monetary Amount:	Not reported
Paid Amount:	Not reported

Map ID
Direction
Distance
Elevation

MAP FINDINGS

Site

Database(s)

EDR ID Number
EPA ID Number

CONSTANTIA HUECK FOILS LLC (Continued)

1001225614

Final Count:	Not reported
Final Amount:	Not reported
Found Violation:	Yes
Agency Which Determined Violation:	State
Violation Short Description:	Generators - General
Date Violation was Determined:	20050127
Actual Return to Compliance Date:	20050427
Return to Compliance Qualifier:	Observed
Violation Responsible Agency:	State
Scheduled Compliance Date:	Not reported
Enforcement Identifier:	001
Date of Enforcement Action:	20050314
Enforcement Responsible Agency:	State
Enforcement Docket Number:	Not reported
Enforcement Attorney:	Not reported
Corrective Action Component:	No
Appeal Initiated Date:	Not reported
Appeal Resolution Date:	Not reported
Disposition Status Date:	Not reported
Disposition Status:	Not reported
Disposition Status Description:	Not reported
Consent/Final Order Sequence Number:	Not reported
Consent/Final Order Respondent Name:	Not reported
Consent/Final Order Lead Agency:	Not reported
Enforcement Type:	Not reported
Enforcement Responsible Person:	SCGDS
Enforcement Responsible Sub-Organization:	CM
SEP Sequence Number:	Not reported
SEP Expenditure Amount:	Not reported
SEP Scheduled Completion Date:	Not reported
SEP Actual Date:	Not reported
SEP Defaulted Date:	Not reported
SEP Type:	Not reported
SEP Type Description:	Not reported
Proposed Amount:	Not reported
Final Monetary Amount:	Not reported
Paid Amount:	Not reported
Final Count:	Not reported
Final Amount:	Not reported
Found Violation:	Yes
Agency Which Determined Violation:	State
Violation Short Description:	Generators - General
Date Violation was Determined:	20050127
Actual Return to Compliance Date:	20050427
Return to Compliance Qualifier:	Observed
Violation Responsible Agency:	State
Scheduled Compliance Date:	Not reported
Enforcement Identifier:	001
Date of Enforcement Action:	20050314
Enforcement Responsible Agency:	State
Enforcement Docket Number:	Not reported
Enforcement Attorney:	Not reported
Corrective Action Component:	No
Appeal Initiated Date:	Not reported
Appeal Resolution Date:	Not reported

Map ID
Direction
Distance
Elevation

MAP FINDINGS

Site

Database(s)

EDR ID Number
EPA ID Number

CONSTANTIA HUECK FOILS LLC (Continued)

1001225614

Disposition Status Date:	Not reported
Disposition Status:	Not reported
Disposition Status Description:	Not reported
Consent/Final Order Sequence Number:	Not reported
Consent/Final Order Respondent Name:	Not reported
Consent/Final Order Lead Agency:	Not reported
Enforcement Type:	Not reported
Enforcement Responsible Person:	SCGDS
Enforcement Responsible Sub-Organization:	CM
SEP Sequence Number:	Not reported
SEP Expenditure Amount:	Not reported
SEP Scheduled Completion Date:	Not reported
SEP Actual Date:	Not reported
SEP Defaulted Date:	Not reported
SEP Type:	Not reported
SEP Type Description:	Not reported
Proposed Amount:	Not reported
Final Monetary Amount:	Not reported
Paid Amount:	Not reported
Final Count:	Not reported
Final Amount:	Not reported
Found Violation:	Yes
Agency Which Determined Violation:	State
Violation Short Description:	Generators - Pre-transport
Date Violation was Determined:	20141203
Actual Return to Compliance Date:	20150225
Return to Compliance Qualifier:	Observed
Violation Responsible Agency:	State
Scheduled Compliance Date:	Not reported
Enforcement Identifier:	001
Date of Enforcement Action:	20141205
Enforcement Responsible Agency:	State
Enforcement Docket Number:	Not reported
Enforcement Attorney:	Not reported
Corrective Action Component:	No
Appeal Initiated Date:	Not reported
Appeal Resolution Date:	Not reported
Disposition Status Date:	Not reported
Disposition Status:	Not reported
Disposition Status Description:	Not reported
Consent/Final Order Sequence Number:	Not reported
Consent/Final Order Respondent Name:	Not reported
Consent/Final Order Lead Agency:	Not reported
Enforcement Type:	Not reported
Enforcement Responsible Person:	SCCAP
Enforcement Responsible Sub-Organization:	Not reported
SEP Sequence Number:	Not reported
SEP Expenditure Amount:	Not reported
SEP Scheduled Completion Date:	Not reported
SEP Actual Date:	Not reported
SEP Defaulted Date:	Not reported
SEP Type:	Not reported
SEP Type Description:	Not reported
Proposed Amount:	Not reported
Final Monetary Amount:	Not reported
Paid Amount:	Not reported

Map ID
Direction
Distance
Elevation

MAP FINDINGS

Site

Database(s)

EDR ID Number
EPA ID Number

CONSTANTIA HUECK FOILS LLC (Continued)

1001225614

Final Count:	Not reported
Final Amount:	Not reported
Found Violation:	Yes
Agency Which Determined Violation:	State
Violation Short Description:	Generators - General
Date Violation was Determined:	20050127
Actual Return to Compliance Date:	20050427
Return to Compliance Qualifier:	Observed
Violation Responsible Agency:	State
Scheduled Compliance Date:	Not reported
Enforcement Identifier:	001
Date of Enforcement Action:	20050314
Enforcement Responsible Agency:	State
Enforcement Docket Number:	Not reported
Enforcement Attorney:	Not reported
Corrective Action Component:	No
Appeal Initiated Date:	Not reported
Appeal Resolution Date:	Not reported
Disposition Status Date:	Not reported
Disposition Status:	Not reported
Disposition Status Description:	Not reported
Consent/Final Order Sequence Number:	Not reported
Consent/Final Order Respondent Name:	Not reported
Consent/Final Order Lead Agency:	Not reported
Enforcement Type:	Not reported
Enforcement Responsible Person:	SCGDS
Enforcement Responsible Sub-Organization:	CM
SEP Sequence Number:	Not reported
SEP Expenditure Amount:	Not reported
SEP Scheduled Completion Date:	Not reported
SEP Actual Date:	Not reported
SEP Defaulted Date:	Not reported
SEP Type:	Not reported
SEP Type Description:	Not reported
Proposed Amount:	Not reported
Final Monetary Amount:	Not reported
Paid Amount:	Not reported
Final Count:	Not reported
Final Amount:	Not reported
Found Violation:	Yes
Agency Which Determined Violation:	State
Violation Short Description:	Universal Waste - Small Quantity Handlers
Date Violation was Determined:	20141203
Actual Return to Compliance Date:	20150225
Return to Compliance Qualifier:	Observed
Violation Responsible Agency:	State
Scheduled Compliance Date:	Not reported
Enforcement Identifier:	001
Date of Enforcement Action:	20141205
Enforcement Responsible Agency:	State
Enforcement Docket Number:	Not reported
Enforcement Attorney:	Not reported
Corrective Action Component:	No
Appeal Initiated Date:	Not reported
Appeal Resolution Date:	Not reported

Map ID
Direction
Distance
Elevation

MAP FINDINGS

Site

Database(s)

EDR ID Number
EPA ID Number

CONSTANTIA HUECK FOILS LLC (Continued)

1001225614

Disposition Status Date:	Not reported
Disposition Status:	Not reported
Disposition Status Description:	Not reported
Consent/Final Order Sequence Number:	Not reported
Consent/Final Order Respondent Name:	Not reported
Consent/Final Order Lead Agency:	Not reported
Enforcement Type:	Not reported
Enforcement Responsible Person:	SCCAP
Enforcement Responsible Sub-Organization:	Not reported
SEP Sequence Number:	Not reported
SEP Expenditure Amount:	Not reported
SEP Scheduled Completion Date:	Not reported
SEP Actual Date:	Not reported
SEP Defaulted Date:	Not reported
SEP Type:	Not reported
SEP Type Description:	Not reported
Proposed Amount:	Not reported
Final Monetary Amount:	Not reported
Paid Amount:	Not reported
Final Count:	Not reported
Final Amount:	Not reported
Found Violation:	Yes
Agency Which Determined Violation:	State
Violation Short Description:	Universal Waste - Small Quantity Handlers
Date Violation was Determined:	20190425
Actual Return to Compliance Date:	20190426
Return to Compliance Qualifier:	Observed
Violation Responsible Agency:	State
Scheduled Compliance Date:	Not reported
Enforcement Identifier:	001
Date of Enforcement Action:	20190509
Enforcement Responsible Agency:	State
Enforcement Docket Number:	Not reported
Enforcement Attorney:	Not reported
Corrective Action Component:	Not reported
Appeal Initiated Date:	Not reported
Appeal Resolution Date:	Not reported
Disposition Status Date:	Not reported
Disposition Status:	Not reported
Disposition Status Description:	Not reported
Consent/Final Order Sequence Number:	Not reported
Consent/Final Order Respondent Name:	Not reported
Consent/Final Order Lead Agency:	Not reported
Enforcement Type:	Not reported
Enforcement Responsible Person:	SCCC
Enforcement Responsible Sub-Organization:	Not reported
SEP Sequence Number:	Not reported
SEP Expenditure Amount:	Not reported
SEP Scheduled Completion Date:	Not reported
SEP Actual Date:	Not reported
SEP Defaulted Date:	Not reported
SEP Type:	Not reported
SEP Type Description:	Not reported
Proposed Amount:	Not reported
Final Monetary Amount:	Not reported
Paid Amount:	Not reported

Map ID
 Direction
 Distance
 Elevation

MAP FINDINGS

Site

Database(s)

EDR ID Number
 EPA ID Number

CONSTANTIA HUECK FOILS LLC (Continued)

1001225614

Final Count:	Not reported
Final Amount:	Not reported
Found Violation:	Yes
Agency Which Determined Violation:	EPA
Violation Short Description:	Generators - General
Date Violation was Determined:	20050127
Actual Return to Compliance Date:	20050127
Return to Compliance Qualifier:	Observed
Violation Responsible Agency:	State
Scheduled Compliance Date:	20050127
Enforcement Identifier:	Not reported
Date of Enforcement Action:	Not reported
Enforcement Responsible Agency:	Not reported
Enforcement Docket Number:	Not reported
Enforcement Attorney:	Not reported
Corrective Action Component:	Not reported
Appeal Initiated Date:	Not reported
Appeal Resolution Date:	Not reported
Disposition Status Date:	Not reported
Disposition Status:	Not reported
Disposition Status Description:	Not reported
Consent/Final Order Sequence Number:	Not reported
Consent/Final Order Respondent Name:	Not reported
Consent/Final Order Lead Agency:	Not reported
Enforcement Type:	Not reported
Enforcement Responsible Person:	Not reported
Enforcement Responsible Sub-Organization:	Not reported
SEP Sequence Number:	Not reported
SEP Expenditure Amount:	Not reported
SEP Scheduled Completion Date:	Not reported
SEP Actual Date:	Not reported
SEP Defaulted Date:	Not reported
SEP Type:	Not reported
SEP Type Description:	Not reported
Proposed Amount:	Not reported
Final Monetary Amount:	Not reported
Paid Amount:	Not reported
Final Count:	Not reported
Final Amount:	Not reported
Found Violation:	Yes
Agency Which Determined Violation:	State
Violation Short Description:	Generators - Pre-transport
Date Violation was Determined:	20100317
Actual Return to Compliance Date:	20100426
Return to Compliance Qualifier:	Observed
Violation Responsible Agency:	State
Scheduled Compliance Date:	Not reported
Enforcement Identifier:	001
Date of Enforcement Action:	20100318
Enforcement Responsible Agency:	State
Enforcement Docket Number:	Not reported
Enforcement Attorney:	Not reported
Corrective Action Component:	No
Appeal Initiated Date:	Not reported
Appeal Resolution Date:	Not reported

Map ID
Direction
Distance
Elevation

MAP FINDINGS

Site

Database(s)

EDR ID Number
EPA ID Number

CONSTANTIA HUECK FOILS LLC (Continued)

1001225614

Disposition Status Date:	Not reported
Disposition Status:	Not reported
Disposition Status Description:	Not reported
Consent/Final Order Sequence Number:	Not reported
Consent/Final Order Respondent Name:	Not reported
Consent/Final Order Lead Agency:	Not reported
Enforcement Type:	Not reported
Enforcement Responsible Person:	SCCAP
Enforcement Responsible Sub-Organization:	CM
SEP Sequence Number:	Not reported
SEP Expenditure Amount:	Not reported
SEP Scheduled Completion Date:	Not reported
SEP Actual Date:	Not reported
SEP Defaulted Date:	Not reported
SEP Type:	Not reported
SEP Type Description:	Not reported
Proposed Amount:	Not reported
Final Monetary Amount:	Not reported
Paid Amount:	Not reported
Final Count:	Not reported
Final Amount:	Not reported
Found Violation:	Yes
Agency Which Determined Violation:	State
Violation Short Description:	TSD IS-Container Use and Management
Date Violation was Determined:	20100317
Actual Return to Compliance Date:	20100426
Return to Compliance Qualifier:	Observed
Violation Responsible Agency:	State
Scheduled Compliance Date:	Not reported
Enforcement Identifier:	001
Date of Enforcement Action:	20100318
Enforcement Responsible Agency:	State
Enforcement Docket Number:	Not reported
Enforcement Attorney:	Not reported
Corrective Action Component:	No
Appeal Initiated Date:	Not reported
Appeal Resolution Date:	Not reported
Disposition Status Date:	Not reported
Disposition Status:	Not reported
Disposition Status Description:	Not reported
Consent/Final Order Sequence Number:	Not reported
Consent/Final Order Respondent Name:	Not reported
Consent/Final Order Lead Agency:	Not reported
Enforcement Type:	Not reported
Enforcement Responsible Person:	SCCAP
Enforcement Responsible Sub-Organization:	CM
SEP Sequence Number:	Not reported
SEP Expenditure Amount:	Not reported
SEP Scheduled Completion Date:	Not reported
SEP Actual Date:	Not reported
SEP Defaulted Date:	Not reported
SEP Type:	Not reported
SEP Type Description:	Not reported
Proposed Amount:	Not reported
Final Monetary Amount:	Not reported
Paid Amount:	Not reported

Map ID
Direction
Distance
Elevation

MAP FINDINGS

Site

Database(s)

EDR ID Number
EPA ID Number

CONSTANTIA HUECK FOILS LLC (Continued)

1001225614

Final Count:	Not reported
Final Amount:	Not reported
Found Violation:	Yes
Agency Which Determined Violation:	State
Violation Short Description:	Generators - General
Date Violation was Determined:	20050127
Actual Return to Compliance Date:	20050427
Return to Compliance Qualifier:	Observed
Violation Responsible Agency:	State
Scheduled Compliance Date:	Not reported
Enforcement Identifier:	001
Date of Enforcement Action:	20050314
Enforcement Responsible Agency:	State
Enforcement Docket Number:	Not reported
Enforcement Attorney:	Not reported
Corrective Action Component:	No
Appeal Initiated Date:	Not reported
Appeal Resolution Date:	Not reported
Disposition Status Date:	Not reported
Disposition Status:	Not reported
Disposition Status Description:	Not reported
Consent/Final Order Sequence Number:	Not reported
Consent/Final Order Respondent Name:	Not reported
Consent/Final Order Lead Agency:	Not reported
Enforcement Type:	Not reported
Enforcement Responsible Person:	SCGDS
Enforcement Responsible Sub-Organization:	CM
SEP Sequence Number:	Not reported
SEP Expenditure Amount:	Not reported
SEP Scheduled Completion Date:	Not reported
SEP Actual Date:	Not reported
SEP Defaulted Date:	Not reported
SEP Type:	Not reported
SEP Type Description:	Not reported
Proposed Amount:	Not reported
Final Monetary Amount:	Not reported
Paid Amount:	Not reported
Final Count:	Not reported
Final Amount:	Not reported
Found Violation:	Yes
Agency Which Determined Violation:	State
Violation Short Description:	Generators - General
Date Violation was Determined:	20050127
Actual Return to Compliance Date:	20050427
Return to Compliance Qualifier:	Observed
Violation Responsible Agency:	State
Scheduled Compliance Date:	Not reported
Enforcement Identifier:	001
Date of Enforcement Action:	20050314
Enforcement Responsible Agency:	State
Enforcement Docket Number:	Not reported
Enforcement Attorney:	Not reported
Corrective Action Component:	No
Appeal Initiated Date:	Not reported
Appeal Resolution Date:	Not reported

Map ID
Direction
Distance
Elevation

MAP FINDINGS

Site

Database(s)

EDR ID Number
EPA ID Number

CONSTANTIA HUECK FOILS LLC (Continued)

1001225614

Disposition Status Date:	Not reported
Disposition Status:	Not reported
Disposition Status Description:	Not reported
Consent/Final Order Sequence Number:	Not reported
Consent/Final Order Respondent Name:	Not reported
Consent/Final Order Lead Agency:	Not reported
Enforcement Type:	Not reported
Enforcement Responsible Person:	SCGDS
Enforcement Responsible Sub-Organization:	CM
SEP Sequence Number:	Not reported
SEP Expenditure Amount:	Not reported
SEP Scheduled Completion Date:	Not reported
SEP Actual Date:	Not reported
SEP Defaulted Date:	Not reported
SEP Type:	Not reported
SEP Type Description:	Not reported
Proposed Amount:	Not reported
Final Monetary Amount:	Not reported
Paid Amount:	Not reported
Final Count:	Not reported
Final Amount:	Not reported
Found Violation:	Yes
Agency Which Determined Violation:	State
Violation Short Description:	Generators - Records/Reporting
Date Violation was Determined:	20100317
Actual Return to Compliance Date:	20100426
Return to Compliance Qualifier:	Observed
Violation Responsible Agency:	State
Scheduled Compliance Date:	Not reported
Enforcement Identifier:	001
Date of Enforcement Action:	20100318
Enforcement Responsible Agency:	State
Enforcement Docket Number:	Not reported
Enforcement Attorney:	Not reported
Corrective Action Component:	No
Appeal Initiated Date:	Not reported
Appeal Resolution Date:	Not reported
Disposition Status Date:	Not reported
Disposition Status:	Not reported
Disposition Status Description:	Not reported
Consent/Final Order Sequence Number:	Not reported
Consent/Final Order Respondent Name:	Not reported
Consent/Final Order Lead Agency:	Not reported
Enforcement Type:	Not reported
Enforcement Responsible Person:	SCCAP
Enforcement Responsible Sub-Organization:	CM
SEP Sequence Number:	Not reported
SEP Expenditure Amount:	Not reported
SEP Scheduled Completion Date:	Not reported
SEP Actual Date:	Not reported
SEP Defaulted Date:	Not reported
SEP Type:	Not reported
SEP Type Description:	Not reported
Proposed Amount:	Not reported
Final Monetary Amount:	Not reported
Paid Amount:	Not reported

Map ID
Direction
Distance
Elevation

MAP FINDINGS

Site

Database(s)

EDR ID Number
EPA ID Number

CONSTANTIA HUECK FOILS LLC (Continued)

1001225614

Final Count:	Not reported
Final Amount:	Not reported
Found Violation:	Yes
Agency Which Determined Violation:	EPA
Violation Short Description:	Generators - General
Date Violation was Determined:	20050127
Actual Return to Compliance Date:	20050127
Return to Compliance Qualifier:	Observed
Violation Responsible Agency:	State
Scheduled Compliance Date:	20050127
Enforcement Identifier:	Not reported
Date of Enforcement Action:	Not reported
Enforcement Responsible Agency:	Not reported
Enforcement Docket Number:	Not reported
Enforcement Attorney:	Not reported
Corrective Action Component:	Not reported
Appeal Initiated Date:	Not reported
Appeal Resolution Date:	Not reported
Disposition Status Date:	Not reported
Disposition Status:	Not reported
Disposition Status Description:	Not reported
Consent/Final Order Sequence Number:	Not reported
Consent/Final Order Respondent Name:	Not reported
Consent/Final Order Lead Agency:	Not reported
Enforcement Type:	Not reported
Enforcement Responsible Person:	Not reported
Enforcement Responsible Sub-Organization:	Not reported
SEP Sequence Number:	Not reported
SEP Expenditure Amount:	Not reported
SEP Scheduled Completion Date:	Not reported
SEP Actual Date:	Not reported
SEP Defaulted Date:	Not reported
SEP Type:	Not reported
SEP Type Description:	Not reported
Proposed Amount:	Not reported
Final Monetary Amount:	Not reported
Paid Amount:	Not reported
Final Count:	Not reported
Final Amount:	Not reported
Found Violation:	Yes
Agency Which Determined Violation:	EPA
Violation Short Description:	Generators - Pre-transport
Date Violation was Determined:	20050127
Actual Return to Compliance Date:	20050127
Return to Compliance Qualifier:	Observed
Violation Responsible Agency:	State
Scheduled Compliance Date:	20050127
Enforcement Identifier:	Not reported
Date of Enforcement Action:	Not reported
Enforcement Responsible Agency:	Not reported
Enforcement Docket Number:	Not reported
Enforcement Attorney:	Not reported
Corrective Action Component:	Not reported
Appeal Initiated Date:	Not reported
Appeal Resolution Date:	Not reported

Map ID
 Direction
 Distance
 Elevation

MAP FINDINGS

Site

Database(s)

EDR ID Number
 EPA ID Number

CONSTANTIA HUECK FOILS LLC (Continued)

1001225614

Disposition Status Date:	Not reported
Disposition Status:	Not reported
Disposition Status Description:	Not reported
Consent/Final Order Sequence Number:	Not reported
Consent/Final Order Respondent Name:	Not reported
Consent/Final Order Lead Agency:	Not reported
Enforcement Type:	Not reported
Enforcement Responsible Person:	Not reported
Enforcement Responsible Sub-Organization:	Not reported
SEP Sequence Number:	Not reported
SEP Expenditure Amount:	Not reported
SEP Scheduled Completion Date:	Not reported
SEP Actual Date:	Not reported
SEP Defaulted Date:	Not reported
SEP Type:	Not reported
SEP Type Description:	Not reported
Proposed Amount:	Not reported
Final Monetary Amount:	Not reported
Paid Amount:	Not reported
Final Count:	Not reported
Final Amount:	Not reported
Found Violation:	Yes
Agency Which Determined Violation:	State
Violation Short Description:	Generators - Pre-transport
Date Violation was Determined:	20050127
Actual Return to Compliance Date:	20050427
Return to Compliance Qualifier:	Observed
Violation Responsible Agency:	State
Scheduled Compliance Date:	Not reported
Enforcement Identifier:	001
Date of Enforcement Action:	20050314
Enforcement Responsible Agency:	State
Enforcement Docket Number:	Not reported
Enforcement Attorney:	Not reported
Corrective Action Component:	No
Appeal Initiated Date:	Not reported
Appeal Resolution Date:	Not reported
Disposition Status Date:	Not reported
Disposition Status:	Not reported
Disposition Status Description:	Not reported
Consent/Final Order Sequence Number:	Not reported
Consent/Final Order Respondent Name:	Not reported
Consent/Final Order Lead Agency:	Not reported
Enforcement Type:	Not reported
Enforcement Responsible Person:	SCGDS
Enforcement Responsible Sub-Organization:	CM
SEP Sequence Number:	Not reported
SEP Expenditure Amount:	Not reported
SEP Scheduled Completion Date:	Not reported
SEP Actual Date:	Not reported
SEP Defaulted Date:	Not reported
SEP Type:	Not reported
SEP Type Description:	Not reported
Proposed Amount:	Not reported
Final Monetary Amount:	Not reported
Paid Amount:	Not reported

Map ID
Direction
Distance
Elevation

MAP FINDINGS

Site

Database(s)

EDR ID Number
EPA ID Number

CONSTANTIA HUECK FOILS LLC (Continued)

1001225614

Final Count:	Not reported
Final Amount:	Not reported
Found Violation:	Yes
Agency Which Determined Violation:	State
Violation Short Description:	Generators - General
Date Violation was Determined:	20050127
Actual Return to Compliance Date:	20050427
Return to Compliance Qualifier:	Observed
Violation Responsible Agency:	State
Scheduled Compliance Date:	Not reported
Enforcement Identifier:	001
Date of Enforcement Action:	20050314
Enforcement Responsible Agency:	State
Enforcement Docket Number:	Not reported
Enforcement Attorney:	Not reported
Corrective Action Component:	No
Appeal Initiated Date:	Not reported
Appeal Resolution Date:	Not reported
Disposition Status Date:	Not reported
Disposition Status:	Not reported
Disposition Status Description:	Not reported
Consent/Final Order Sequence Number:	Not reported
Consent/Final Order Respondent Name:	Not reported
Consent/Final Order Lead Agency:	Not reported
Enforcement Type:	Not reported
Enforcement Responsible Person:	SCGDS
Enforcement Responsible Sub-Organization:	CM
SEP Sequence Number:	Not reported
SEP Expenditure Amount:	Not reported
SEP Scheduled Completion Date:	Not reported
SEP Actual Date:	Not reported
SEP Defaulted Date:	Not reported
SEP Type:	Not reported
SEP Type Description:	Not reported
Proposed Amount:	Not reported
Final Monetary Amount:	Not reported
Paid Amount:	Not reported
Final Count:	Not reported
Final Amount:	Not reported
Found Violation:	No
Agency Which Determined Violation:	Not reported
Violation Short Description:	Not reported
Date Violation was Determined:	Not reported
Actual Return to Compliance Date:	Not reported
Return to Compliance Qualifier:	Not reported
Violation Responsible Agency:	Not reported
Scheduled Compliance Date:	Not reported
Enforcement Identifier:	Not reported
Date of Enforcement Action:	Not reported
Enforcement Responsible Agency:	Not reported
Enforcement Docket Number:	Not reported
Enforcement Attorney:	Not reported
Corrective Action Component:	Not reported
Appeal Initiated Date:	Not reported
Appeal Resolution Date:	Not reported

Map ID
Direction
Distance
Elevation

MAP FINDINGS

Site

Database(s)

EDR ID Number
EPA ID Number

CONSTANTIA HUECK FOILS LLC (Continued)

1001225614

Disposition Status Date:	Not reported
Disposition Status:	Not reported
Disposition Status Description:	Not reported
Consent/Final Order Sequence Number:	Not reported
Consent/Final Order Respondent Name:	Not reported
Consent/Final Order Lead Agency:	Not reported
Enforcement Type:	Not reported
Enforcement Responsible Person:	Not reported
Enforcement Responsible Sub-Organization:	Not reported
SEP Sequence Number:	Not reported
SEP Expenditure Amount:	Not reported
SEP Scheduled Completion Date:	Not reported
SEP Actual Date:	Not reported
SEP Defaulted Date:	Not reported
SEP Type:	Not reported
SEP Type Description:	Not reported
Proposed Amount:	Not reported
Final Monetary Amount:	Not reported
Paid Amount:	Not reported
Final Count:	Not reported
Final Amount:	Not reported
Found Violation:	Yes
Agency Which Determined Violation:	State
Violation Short Description:	Universal Waste - Small Quantity Handlers
Date Violation was Determined:	20141203
Actual Return to Compliance Date:	20150225
Return to Compliance Qualifier:	Observed
Violation Responsible Agency:	State
Scheduled Compliance Date:	Not reported
Enforcement Identifier:	001
Date of Enforcement Action:	20141205
Enforcement Responsible Agency:	State
Enforcement Docket Number:	Not reported
Enforcement Attorney:	Not reported
Corrective Action Component:	No
Appeal Initiated Date:	Not reported
Appeal Resolution Date:	Not reported
Disposition Status Date:	Not reported
Disposition Status:	Not reported
Disposition Status Description:	Not reported
Consent/Final Order Sequence Number:	Not reported
Consent/Final Order Respondent Name:	Not reported
Consent/Final Order Lead Agency:	Not reported
Enforcement Type:	Not reported
Enforcement Responsible Person:	SCCAP
Enforcement Responsible Sub-Organization:	Not reported
SEP Sequence Number:	Not reported
SEP Expenditure Amount:	Not reported
SEP Scheduled Completion Date:	Not reported
SEP Actual Date:	Not reported
SEP Defaulted Date:	Not reported
SEP Type:	Not reported
SEP Type Description:	Not reported
Proposed Amount:	Not reported
Final Monetary Amount:	Not reported
Paid Amount:	Not reported

Map ID
Direction
Distance
Elevation

MAP FINDINGS

Site

Database(s)

EDR ID Number
EPA ID Number

CONSTANTIA HUECK FOILS LLC (Continued)

1001225614

Final Count:	Not reported
Final Amount:	Not reported
Found Violation:	Yes
Agency Which Determined Violation:	EPA
Violation Short Description:	Generators - General
Date Violation was Determined:	20050127
Actual Return to Compliance Date:	20050127
Return to Compliance Qualifier:	Observed
Violation Responsible Agency:	State
Scheduled Compliance Date:	20050127
Enforcement Identifier:	Not reported
Date of Enforcement Action:	Not reported
Enforcement Responsible Agency:	Not reported
Enforcement Docket Number:	Not reported
Enforcement Attorney:	Not reported
Corrective Action Component:	Not reported
Appeal Initiated Date:	Not reported
Appeal Resolution Date:	Not reported
Disposition Status Date:	Not reported
Disposition Status:	Not reported
Disposition Status Description:	Not reported
Consent/Final Order Sequence Number:	Not reported
Consent/Final Order Respondent Name:	Not reported
Consent/Final Order Lead Agency:	Not reported
Enforcement Type:	Not reported
Enforcement Responsible Person:	Not reported
Enforcement Responsible Sub-Organization:	Not reported
SEP Sequence Number:	Not reported
SEP Expenditure Amount:	Not reported
SEP Scheduled Completion Date:	Not reported
SEP Actual Date:	Not reported
SEP Defaulted Date:	Not reported
SEP Type:	Not reported
SEP Type Description:	Not reported
Proposed Amount:	Not reported
Final Monetary Amount:	Not reported
Paid Amount:	Not reported
Final Count:	Not reported
Final Amount:	Not reported
Found Violation:	Yes
Agency Which Determined Violation:	State
Violation Short Description:	TSD IS-General Facility Standards
Date Violation was Determined:	20141203
Actual Return to Compliance Date:	20150225
Return to Compliance Qualifier:	Observed
Violation Responsible Agency:	State
Scheduled Compliance Date:	Not reported
Enforcement Identifier:	001
Date of Enforcement Action:	20141205
Enforcement Responsible Agency:	State
Enforcement Docket Number:	Not reported
Enforcement Attorney:	Not reported
Corrective Action Component:	No
Appeal Initiated Date:	Not reported
Appeal Resolution Date:	Not reported

Map ID
Direction
Distance
Elevation

MAP FINDINGS

Site

Database(s)

EDR ID Number
EPA ID Number

CONSTANTIA HUECK FOILS LLC (Continued)

1001225614

Disposition Status Date:	Not reported
Disposition Status:	Not reported
Disposition Status Description:	Not reported
Consent/Final Order Sequence Number:	Not reported
Consent/Final Order Respondent Name:	Not reported
Consent/Final Order Lead Agency:	Not reported
Enforcement Type:	Not reported
Enforcement Responsible Person:	SCCAP
Enforcement Responsible Sub-Organization:	Not reported
SEP Sequence Number:	Not reported
SEP Expenditure Amount:	Not reported
SEP Scheduled Completion Date:	Not reported
SEP Actual Date:	Not reported
SEP Defaulted Date:	Not reported
SEP Type:	Not reported
SEP Type Description:	Not reported
Proposed Amount:	Not reported
Final Monetary Amount:	Not reported
Paid Amount:	Not reported
Final Count:	Not reported
Final Amount:	Not reported
Found Violation:	Yes
Agency Which Determined Violation:	State
Violation Short Description:	TSD IS-Container Use and Management
Date Violation was Determined:	20141203
Actual Return to Compliance Date:	20150225
Return to Compliance Qualifier:	Observed
Violation Responsible Agency:	State
Scheduled Compliance Date:	Not reported
Enforcement Identifier:	001
Date of Enforcement Action:	20141205
Enforcement Responsible Agency:	State
Enforcement Docket Number:	Not reported
Enforcement Attorney:	Not reported
Corrective Action Component:	No
Appeal Initiated Date:	Not reported
Appeal Resolution Date:	Not reported
Disposition Status Date:	Not reported
Disposition Status:	Not reported
Disposition Status Description:	Not reported
Consent/Final Order Sequence Number:	Not reported
Consent/Final Order Respondent Name:	Not reported
Consent/Final Order Lead Agency:	Not reported
Enforcement Type:	Not reported
Enforcement Responsible Person:	SCCAP
Enforcement Responsible Sub-Organization:	Not reported
SEP Sequence Number:	Not reported
SEP Expenditure Amount:	Not reported
SEP Scheduled Completion Date:	Not reported
SEP Actual Date:	Not reported
SEP Defaulted Date:	Not reported
SEP Type:	Not reported
SEP Type Description:	Not reported
Proposed Amount:	Not reported
Final Monetary Amount:	Not reported
Paid Amount:	Not reported

Map ID
Direction
Distance
Elevation

MAP FINDINGS

Site

Database(s)

EDR ID Number
EPA ID Number

CONSTANTIA HUECK FOILS LLC (Continued)

1001225614

Final Count:	Not reported
Final Amount:	Not reported
Found Violation:	Yes
Agency Which Determined Violation:	State
Violation Short Description:	Generators - Pre-transport
Date Violation was Determined:	20141203
Actual Return to Compliance Date:	20150225
Return to Compliance Qualifier:	Observed
Violation Responsible Agency:	State
Scheduled Compliance Date:	Not reported
Enforcement Identifier:	001
Date of Enforcement Action:	20141205
Enforcement Responsible Agency:	State
Enforcement Docket Number:	Not reported
Enforcement Attorney:	Not reported
Corrective Action Component:	No
Appeal Initiated Date:	Not reported
Appeal Resolution Date:	Not reported
Disposition Status Date:	Not reported
Disposition Status:	Not reported
Disposition Status Description:	Not reported
Consent/Final Order Sequence Number:	Not reported
Consent/Final Order Respondent Name:	Not reported
Consent/Final Order Lead Agency:	Not reported
Enforcement Type:	Not reported
Enforcement Responsible Person:	SCCAP
Enforcement Responsible Sub-Organization:	Not reported
SEP Sequence Number:	Not reported
SEP Expenditure Amount:	Not reported
SEP Scheduled Completion Date:	Not reported
SEP Actual Date:	Not reported
SEP Defaulted Date:	Not reported
SEP Type:	Not reported
SEP Type Description:	Not reported
Proposed Amount:	Not reported
Final Monetary Amount:	Not reported
Paid Amount:	Not reported
Final Count:	Not reported
Final Amount:	Not reported
Found Violation:	Yes
Agency Which Determined Violation:	State
Violation Short Description:	Generators - Pre-transport
Date Violation was Determined:	20141203
Actual Return to Compliance Date:	20150225
Return to Compliance Qualifier:	Observed
Violation Responsible Agency:	State
Scheduled Compliance Date:	Not reported
Enforcement Identifier:	001
Date of Enforcement Action:	20141205
Enforcement Responsible Agency:	State
Enforcement Docket Number:	Not reported
Enforcement Attorney:	Not reported
Corrective Action Component:	No
Appeal Initiated Date:	Not reported
Appeal Resolution Date:	Not reported

Map ID
Direction
Distance
Elevation

MAP FINDINGS

Site

Database(s)

EDR ID Number
EPA ID Number

CONSTANTIA HUECK FOILS LLC (Continued)

1001225614

Disposition Status Date:	Not reported
Disposition Status:	Not reported
Disposition Status Description:	Not reported
Consent/Final Order Sequence Number:	Not reported
Consent/Final Order Respondent Name:	Not reported
Consent/Final Order Lead Agency:	Not reported
Enforcement Type:	Not reported
Enforcement Responsible Person:	SCCAP
Enforcement Responsible Sub-Organization:	Not reported
SEP Sequence Number:	Not reported
SEP Expenditure Amount:	Not reported
SEP Scheduled Completion Date:	Not reported
SEP Actual Date:	Not reported
SEP Defaulted Date:	Not reported
SEP Type:	Not reported
SEP Type Description:	Not reported
Proposed Amount:	Not reported
Final Monetary Amount:	Not reported
Paid Amount:	Not reported
Final Count:	Not reported
Final Amount:	Not reported
Found Violation:	Yes
Agency Which Determined Violation:	State
Violation Short Description:	TSD IS-Container Use and Management
Date Violation was Determined:	20100317
Actual Return to Compliance Date:	20100426
Return to Compliance Qualifier:	Observed
Violation Responsible Agency:	State
Scheduled Compliance Date:	Not reported
Enforcement Identifier:	001
Date of Enforcement Action:	20100318
Enforcement Responsible Agency:	State
Enforcement Docket Number:	Not reported
Enforcement Attorney:	Not reported
Corrective Action Component:	No
Appeal Initiated Date:	Not reported
Appeal Resolution Date:	Not reported
Disposition Status Date:	Not reported
Disposition Status:	Not reported
Disposition Status Description:	Not reported
Consent/Final Order Sequence Number:	Not reported
Consent/Final Order Respondent Name:	Not reported
Consent/Final Order Lead Agency:	Not reported
Enforcement Type:	Not reported
Enforcement Responsible Person:	SCCAP
Enforcement Responsible Sub-Organization:	CM
SEP Sequence Number:	Not reported
SEP Expenditure Amount:	Not reported
SEP Scheduled Completion Date:	Not reported
SEP Actual Date:	Not reported
SEP Defaulted Date:	Not reported
SEP Type:	Not reported
SEP Type Description:	Not reported
Proposed Amount:	Not reported
Final Monetary Amount:	Not reported
Paid Amount:	Not reported

Map ID
 Direction
 Distance
 Elevation

MAP FINDINGS

Site

Database(s)

EDR ID Number
 EPA ID Number

CONSTANTIA HUECK FOILS LLC (Continued)

1001225614

Final Count:	Not reported
Final Amount:	Not reported
Found Violation:	Yes
Agency Which Determined Violation:	EPA
Violation Short Description:	Generators - Pre-transport
Date Violation was Determined:	20050127
Actual Return to Compliance Date:	20050127
Return to Compliance Qualifier:	Observed
Violation Responsible Agency:	State
Scheduled Compliance Date:	20050127
Enforcement Identifier:	Not reported
Date of Enforcement Action:	Not reported
Enforcement Responsible Agency:	Not reported
Enforcement Docket Number:	Not reported
Enforcement Attorney:	Not reported
Corrective Action Component:	Not reported
Appeal Initiated Date:	Not reported
Appeal Resolution Date:	Not reported
Disposition Status Date:	Not reported
Disposition Status:	Not reported
Disposition Status Description:	Not reported
Consent/Final Order Sequence Number:	Not reported
Consent/Final Order Respondent Name:	Not reported
Consent/Final Order Lead Agency:	Not reported
Enforcement Type:	Not reported
Enforcement Responsible Person:	Not reported
Enforcement Responsible Sub-Organization:	Not reported
SEP Sequence Number:	Not reported
SEP Expenditure Amount:	Not reported
SEP Scheduled Completion Date:	Not reported
SEP Actual Date:	Not reported
SEP Defaulted Date:	Not reported
SEP Type:	Not reported
SEP Type Description:	Not reported
Proposed Amount:	Not reported
Final Monetary Amount:	Not reported
Paid Amount:	Not reported
Final Count:	Not reported
Final Amount:	Not reported
Found Violation:	Yes
Agency Which Determined Violation:	State
Violation Short Description:	TSD IS-General Facility Standards
Date Violation was Determined:	20100317
Actual Return to Compliance Date:	20100426
Return to Compliance Qualifier:	Observed
Violation Responsible Agency:	State
Scheduled Compliance Date:	Not reported
Enforcement Identifier:	001
Date of Enforcement Action:	20100318
Enforcement Responsible Agency:	State
Enforcement Docket Number:	Not reported
Enforcement Attorney:	Not reported
Corrective Action Component:	No
Appeal Initiated Date:	Not reported
Appeal Resolution Date:	Not reported

Map ID
Direction
Distance
Elevation

MAP FINDINGS

Site

Database(s)

EDR ID Number
EPA ID Number

CONSTANTIA HUECK FOILS LLC (Continued)

1001225614

Disposition Status Date:	Not reported
Disposition Status:	Not reported
Disposition Status Description:	Not reported
Consent/Final Order Sequence Number:	Not reported
Consent/Final Order Respondent Name:	Not reported
Consent/Final Order Lead Agency:	Not reported
Enforcement Type:	Not reported
Enforcement Responsible Person:	SCCAP
Enforcement Responsible Sub-Organization:	CM
SEP Sequence Number:	Not reported
SEP Expenditure Amount:	Not reported
SEP Scheduled Completion Date:	Not reported
SEP Actual Date:	Not reported
SEP Defaulted Date:	Not reported
SEP Type:	Not reported
SEP Type Description:	Not reported
Proposed Amount:	Not reported
Final Monetary Amount:	Not reported
Paid Amount:	Not reported
Final Count:	Not reported
Final Amount:	Not reported
Found Violation:	Yes
Agency Which Determined Violation:	State
Violation Short Description:	Generators - Pre-transport
Date Violation was Determined:	20141203
Actual Return to Compliance Date:	20150225
Return to Compliance Qualifier:	Observed
Violation Responsible Agency:	State
Scheduled Compliance Date:	Not reported
Enforcement Identifier:	001
Date of Enforcement Action:	20141205
Enforcement Responsible Agency:	State
Enforcement Docket Number:	Not reported
Enforcement Attorney:	Not reported
Corrective Action Component:	No
Appeal Initiated Date:	Not reported
Appeal Resolution Date:	Not reported
Disposition Status Date:	Not reported
Disposition Status:	Not reported
Disposition Status Description:	Not reported
Consent/Final Order Sequence Number:	Not reported
Consent/Final Order Respondent Name:	Not reported
Consent/Final Order Lead Agency:	Not reported
Enforcement Type:	Not reported
Enforcement Responsible Person:	SCCAP
Enforcement Responsible Sub-Organization:	Not reported
SEP Sequence Number:	Not reported
SEP Expenditure Amount:	Not reported
SEP Scheduled Completion Date:	Not reported
SEP Actual Date:	Not reported
SEP Defaulted Date:	Not reported
SEP Type:	Not reported
SEP Type Description:	Not reported
Proposed Amount:	Not reported
Final Monetary Amount:	Not reported
Paid Amount:	Not reported

Map ID
Direction
Distance
Elevation

MAP FINDINGS

Site

Database(s)

EDR ID Number
EPA ID Number

CONSTANTIA HUECK FOILS LLC (Continued)

1001225614

Final Count:	Not reported
Final Amount:	Not reported
Found Violation:	Yes
Agency Which Determined Violation:	EPA
Violation Short Description:	Generators - General
Date Violation was Determined:	20050127
Actual Return to Compliance Date:	20050127
Return to Compliance Qualifier:	Observed
Violation Responsible Agency:	State
Scheduled Compliance Date:	20050127
Enforcement Identifier:	Not reported
Date of Enforcement Action:	Not reported
Enforcement Responsible Agency:	Not reported
Enforcement Docket Number:	Not reported
Enforcement Attorney:	Not reported
Corrective Action Component:	Not reported
Appeal Initiated Date:	Not reported
Appeal Resolution Date:	Not reported
Disposition Status Date:	Not reported
Disposition Status:	Not reported
Disposition Status Description:	Not reported
Consent/Final Order Sequence Number:	Not reported
Consent/Final Order Respondent Name:	Not reported
Consent/Final Order Lead Agency:	Not reported
Enforcement Type:	Not reported
Enforcement Responsible Person:	Not reported
Enforcement Responsible Sub-Organization:	Not reported
SEP Sequence Number:	Not reported
SEP Expenditure Amount:	Not reported
SEP Scheduled Completion Date:	Not reported
SEP Actual Date:	Not reported
SEP Defaulted Date:	Not reported
SEP Type:	Not reported
SEP Type Description:	Not reported
Proposed Amount:	Not reported
Final Monetary Amount:	Not reported
Paid Amount:	Not reported
Final Count:	Not reported
Final Amount:	Not reported
Found Violation:	Yes
Agency Which Determined Violation:	State
Violation Short Description:	Generators - General
Date Violation was Determined:	20050127
Actual Return to Compliance Date:	20050427
Return to Compliance Qualifier:	Observed
Violation Responsible Agency:	State
Scheduled Compliance Date:	Not reported
Enforcement Identifier:	001
Date of Enforcement Action:	20050314
Enforcement Responsible Agency:	State
Enforcement Docket Number:	Not reported
Enforcement Attorney:	Not reported
Corrective Action Component:	No
Appeal Initiated Date:	Not reported
Appeal Resolution Date:	Not reported

Map ID
Direction
Distance
Elevation

MAP FINDINGS

Site

Database(s)

EDR ID Number
EPA ID Number

CONSTANTIA HUECK FOILS LLC (Continued)

1001225614

Disposition Status Date:	Not reported
Disposition Status:	Not reported
Disposition Status Description:	Not reported
Consent/Final Order Sequence Number:	Not reported
Consent/Final Order Respondent Name:	Not reported
Consent/Final Order Lead Agency:	Not reported
Enforcement Type:	Not reported
Enforcement Responsible Person:	SCGDS
Enforcement Responsible Sub-Organization:	CM
SEP Sequence Number:	Not reported
SEP Expenditure Amount:	Not reported
SEP Scheduled Completion Date:	Not reported
SEP Actual Date:	Not reported
SEP Defaulted Date:	Not reported
SEP Type:	Not reported
SEP Type Description:	Not reported
Proposed Amount:	Not reported
Final Monetary Amount:	Not reported
Paid Amount:	Not reported
Final Count:	Not reported
Final Amount:	Not reported
Found Violation:	Yes
Agency Which Determined Violation:	State
Violation Short Description:	Generators - General
Date Violation was Determined:	20050127
Actual Return to Compliance Date:	20050427
Return to Compliance Qualifier:	Observed
Violation Responsible Agency:	State
Scheduled Compliance Date:	Not reported
Enforcement Identifier:	001
Date of Enforcement Action:	20050314
Enforcement Responsible Agency:	State
Enforcement Docket Number:	Not reported
Enforcement Attorney:	Not reported
Corrective Action Component:	No
Appeal Initiated Date:	Not reported
Appeal Resolution Date:	Not reported
Disposition Status Date:	Not reported
Disposition Status:	Not reported
Disposition Status Description:	Not reported
Consent/Final Order Sequence Number:	Not reported
Consent/Final Order Respondent Name:	Not reported
Consent/Final Order Lead Agency:	Not reported
Enforcement Type:	Not reported
Enforcement Responsible Person:	SCGDS
Enforcement Responsible Sub-Organization:	CM
SEP Sequence Number:	Not reported
SEP Expenditure Amount:	Not reported
SEP Scheduled Completion Date:	Not reported
SEP Actual Date:	Not reported
SEP Defaulted Date:	Not reported
SEP Type:	Not reported
SEP Type Description:	Not reported
Proposed Amount:	Not reported
Final Monetary Amount:	Not reported
Paid Amount:	Not reported

Map ID
Direction
Distance
Elevation

MAP FINDINGS

Site

Database(s)

EDR ID Number
EPA ID Number

CONSTANTIA HUECK FOILS LLC (Continued)

1001225614

Final Count:	Not reported
Final Amount:	Not reported
Found Violation:	Yes
Agency Which Determined Violation:	State
Violation Short Description:	Universal Waste - Small Quantity Handlers
Date Violation was Determined:	20141203
Actual Return to Compliance Date:	20150225
Return to Compliance Qualifier:	Observed
Violation Responsible Agency:	State
Scheduled Compliance Date:	Not reported
Enforcement Identifier:	001
Date of Enforcement Action:	20141205
Enforcement Responsible Agency:	State
Enforcement Docket Number:	Not reported
Enforcement Attorney:	Not reported
Corrective Action Component:	No
Appeal Initiated Date:	Not reported
Appeal Resolution Date:	Not reported
Disposition Status Date:	Not reported
Disposition Status:	Not reported
Disposition Status Description:	Not reported
Consent/Final Order Sequence Number:	Not reported
Consent/Final Order Respondent Name:	Not reported
Consent/Final Order Lead Agency:	Not reported
Enforcement Type:	Not reported
Enforcement Responsible Person:	SCCAP
Enforcement Responsible Sub-Organization:	Not reported
SEP Sequence Number:	Not reported
SEP Expenditure Amount:	Not reported
SEP Scheduled Completion Date:	Not reported
SEP Actual Date:	Not reported
SEP Defaulted Date:	Not reported
SEP Type:	Not reported
SEP Type Description:	Not reported
Proposed Amount:	Not reported
Final Monetary Amount:	Not reported
Paid Amount:	Not reported
Final Count:	Not reported
Final Amount:	Not reported
Found Violation:	Yes
Agency Which Determined Violation:	State
Violation Short Description:	Generators - Pre-transport
Date Violation was Determined:	20190425
Actual Return to Compliance Date:	20190426
Return to Compliance Qualifier:	Observed
Violation Responsible Agency:	State
Scheduled Compliance Date:	Not reported
Enforcement Identifier:	001
Date of Enforcement Action:	20190509
Enforcement Responsible Agency:	State
Enforcement Docket Number:	Not reported
Enforcement Attorney:	Not reported
Corrective Action Component:	Not reported
Appeal Initiated Date:	Not reported
Appeal Resolution Date:	Not reported

Map ID
Direction
Distance
Elevation

MAP FINDINGS

Site

Database(s)

EDR ID Number
EPA ID Number

CONSTANTIA HUECK FOILS LLC (Continued)

1001225614

Disposition Status Date:	Not reported
Disposition Status:	Not reported
Disposition Status Description:	Not reported
Consent/Final Order Sequence Number:	Not reported
Consent/Final Order Respondent Name:	Not reported
Consent/Final Order Lead Agency:	Not reported
Enforcement Type:	Not reported
Enforcement Responsible Person:	SCCC
Enforcement Responsible Sub-Organization:	Not reported
SEP Sequence Number:	Not reported
SEP Expenditure Amount:	Not reported
SEP Scheduled Completion Date:	Not reported
SEP Actual Date:	Not reported
SEP Defaulted Date:	Not reported
SEP Type:	Not reported
SEP Type Description:	Not reported
Proposed Amount:	Not reported
Final Monetary Amount:	Not reported
Paid Amount:	Not reported
Final Count:	Not reported
Final Amount:	Not reported
Found Violation:	Yes
Agency Which Determined Violation:	State
Violation Short Description:	Universal Waste - Small Quantity Handlers
Date Violation was Determined:	20190425
Actual Return to Compliance Date:	20190426
Return to Compliance Qualifier:	Observed
Violation Responsible Agency:	State
Scheduled Compliance Date:	Not reported
Enforcement Identifier:	001
Date of Enforcement Action:	20190509
Enforcement Responsible Agency:	State
Enforcement Docket Number:	Not reported
Enforcement Attorney:	Not reported
Corrective Action Component:	Not reported
Appeal Initiated Date:	Not reported
Appeal Resolution Date:	Not reported
Disposition Status Date:	Not reported
Disposition Status:	Not reported
Disposition Status Description:	Not reported
Consent/Final Order Sequence Number:	Not reported
Consent/Final Order Respondent Name:	Not reported
Consent/Final Order Lead Agency:	Not reported
Enforcement Type:	Not reported
Enforcement Responsible Person:	SCCC
Enforcement Responsible Sub-Organization:	Not reported
SEP Sequence Number:	Not reported
SEP Expenditure Amount:	Not reported
SEP Scheduled Completion Date:	Not reported
SEP Actual Date:	Not reported
SEP Defaulted Date:	Not reported
SEP Type:	Not reported
SEP Type Description:	Not reported
Proposed Amount:	Not reported
Final Monetary Amount:	Not reported
Paid Amount:	Not reported

Map ID
Direction
Distance
Elevation

MAP FINDINGS

Site

Database(s)

EDR ID Number
EPA ID Number

CONSTANTIA HUECK FOILS LLC (Continued)

1001225614

Final Count: Not reported
Final Amount: Not reported

Found Violation: Yes
Agency Which Determined Violation: State
Violation Short Description: Generators - General
Date Violation was Determined: 20050127
Actual Return to Compliance Date: 20050427
Return to Compliance Qualifier: Observed
Violation Responsible Agency: State
Scheduled Compliance Date: Not reported
Enforcement Identifier: 001
Date of Enforcement Action: 20050314
Enforcement Responsible Agency: State
Enforcement Docket Number: Not reported
Enforcement Attorney: Not reported
Corrective Action Component: No
Appeal Initiated Date: Not reported
Appeal Resolution Date: Not reported
Disposition Status Date: Not reported
Disposition Status: Not reported
Disposition Status Description: Not reported
Consent/Final Order Sequence Number: Not reported
Consent/Final Order Respondent Name: Not reported
Consent/Final Order Lead Agency: Not reported
Enforcement Type: Not reported
Enforcement Responsible Person: SCGDS
Enforcement Responsible Sub-Organization: CM
SEP Sequence Number: Not reported
SEP Expenditure Amount: Not reported
SEP Scheduled Completion Date: Not reported
SEP Actual Date: Not reported
SEP Defaulted Date: Not reported
SEP Type: Not reported
SEP Type Description: Not reported
Proposed Amount: Not reported
Final Monetary Amount: Not reported
Paid Amount: Not reported
Final Count: Not reported
Final Amount: Not reported

Evaluation Action Summary:
Evaluation Date: 20050127
Evaluation Responsible Agency: EPA
Found Violation: Yes
Evaluation Type Description: COMPLIANCE EVALUATION INSPECTION ON-SITE
Evaluation Responsible Person Identifier: R4RJR
Evaluation Responsible Sub-Organization: ECB
Actual Return to Compliance Date: 20050127
Scheduled Compliance Date: 20050127
Date of Request: Not reported
Date Response Received: Not reported
Request Agency: Not reported
Former Citation: Not reported

Evaluation Date: 20050127
Evaluation Responsible Agency: EPA

Map ID
Direction
Distance
Elevation

MAP FINDINGS

Site

Database(s)

EDR ID Number
EPA ID Number

CONSTANTIA HUECK FOILS LLC (Continued)

1001225614

Found Violation: Yes
Evaluation Type Description: COMPLIANCE EVALUATION INSPECTION ON-SITE
Evaluation Responsible Person Identifier: R4RJR
Evaluation Responsible Sub-Organization: ECB
Actual Return to Compliance Date: 20050127
Scheduled Compliance Date: 20050127
Date of Request: Not reported
Date Response Received: Not reported
Request Agency: Not reported
Former Citation: Not reported

Evaluation Date: 20050127
Evaluation Responsible Agency: State
Found Violation: Yes
Evaluation Type Description: COMPLIANCE EVALUATION INSPECTION ON-SITE
Evaluation Responsible Person Identifier: SCGDS
Evaluation Responsible Sub-Organization: CM
Actual Return to Compliance Date: 20050427
Scheduled Compliance Date: Not reported
Date of Request: Not reported
Date Response Received: Not reported
Request Agency: Not reported
Former Citation: Not reported

Evaluation Date: 20050127
Evaluation Responsible Agency: EPA
Found Violation: Yes
Evaluation Type Description: COMPLIANCE EVALUATION INSPECTION ON-SITE
Evaluation Responsible Person Identifier: R4RJR
Evaluation Responsible Sub-Organization: ECB
Actual Return to Compliance Date: 20050127
Scheduled Compliance Date: 20050127
Date of Request: Not reported
Date Response Received: Not reported
Request Agency: Not reported
Former Citation: Not reported

Evaluation Date: 20050127
Evaluation Responsible Agency: EPA
Found Violation: Yes
Evaluation Type Description: COMPLIANCE EVALUATION INSPECTION ON-SITE
Evaluation Responsible Person Identifier: R4RJR
Evaluation Responsible Sub-Organization: ECB
Actual Return to Compliance Date: 20050127
Scheduled Compliance Date: 20050127
Date of Request: Not reported
Date Response Received: Not reported
Request Agency: Not reported
Former Citation: Not reported

Evaluation Date: 20050127
Evaluation Responsible Agency: EPA
Found Violation: Yes
Evaluation Type Description: COMPLIANCE EVALUATION INSPECTION ON-SITE
Evaluation Responsible Person Identifier: R4RJR
Evaluation Responsible Sub-Organization: ECB
Actual Return to Compliance Date: 20050127

Map ID
Direction
Distance
Elevation

MAP FINDINGS

Site

Database(s)

EDR ID Number
EPA ID Number

CONSTANTIA HUECK FOILS LLC (Continued)

1001225614

Scheduled Compliance Date:	20050127
Date of Request:	Not reported
Date Response Received:	Not reported
Request Agency:	Not reported
Former Citation:	Not reported
Evaluation Date:	20050127
Evaluation Responsible Agency:	State
Found Violation:	Yes
Evaluation Type Description:	COMPLIANCE EVALUATION INSPECTION ON-SITE
Evaluation Responsible Person Identifier:	SCGDS
Evaluation Responsible Sub-Organization:	CM
Actual Return to Compliance Date:	20050427
Scheduled Compliance Date:	Not reported
Date of Request:	Not reported
Date Response Received:	Not reported
Request Agency:	Not reported
Former Citation:	Not reported
Evaluation Date:	20050127
Evaluation Responsible Agency:	State
Found Violation:	Yes
Evaluation Type Description:	COMPLIANCE EVALUATION INSPECTION ON-SITE
Evaluation Responsible Person Identifier:	SCGDS
Evaluation Responsible Sub-Organization:	CM
Actual Return to Compliance Date:	20050427
Scheduled Compliance Date:	Not reported
Date of Request:	Not reported
Date Response Received:	Not reported
Request Agency:	Not reported
Former Citation:	Not reported
Evaluation Date:	20141203
Evaluation Responsible Agency:	State
Found Violation:	Yes
Evaluation Type Description:	COMPLIANCE EVALUATION INSPECTION ON-SITE
Evaluation Responsible Person Identifier:	SCCAP
Evaluation Responsible Sub-Organization:	Not reported
Actual Return to Compliance Date:	20150225
Scheduled Compliance Date:	Not reported
Date of Request:	Not reported
Date Response Received:	Not reported
Request Agency:	Not reported
Former Citation:	Not reported
Evaluation Date:	20050127
Evaluation Responsible Agency:	State
Found Violation:	Yes
Evaluation Type Description:	COMPLIANCE EVALUATION INSPECTION ON-SITE
Evaluation Responsible Person Identifier:	SCGDS
Evaluation Responsible Sub-Organization:	CM
Actual Return to Compliance Date:	20050427
Scheduled Compliance Date:	Not reported
Date of Request:	Not reported
Date Response Received:	Not reported
Request Agency:	Not reported
Former Citation:	Not reported

Map ID
Direction
Distance
Elevation

MAP FINDINGS

Site

Database(s)

EDR ID Number
EPA ID Number

CONSTANTIA HUECK FOILS LLC (Continued)

1001225614

Evaluation Date: 20141203
Evaluation Responsible Agency: State
Found Violation: Yes
Evaluation Type Description: COMPLIANCE EVALUATION INSPECTION ON-SITE
Evaluation Responsible Person Identifier: SCCAP
Evaluation Responsible Sub-Organization: Not reported
Actual Return to Compliance Date: 20150225
Scheduled Compliance Date: Not reported
Date of Request: Not reported
Date Response Received: Not reported
Request Agency: Not reported
Former Citation: Not reported

Evaluation Date: 20190425
Evaluation Responsible Agency: State
Found Violation: Yes
Evaluation Type Description: COMPLIANCE EVALUATION INSPECTION ON-SITE
Evaluation Responsible Person Identifier: SCCC
Evaluation Responsible Sub-Organization: Not reported
Actual Return to Compliance Date: 20190426
Scheduled Compliance Date: Not reported
Date of Request: Not reported
Date Response Received: Not reported
Request Agency: Not reported
Former Citation: Not reported

Evaluation Date: 20050127
Evaluation Responsible Agency: EPA
Found Violation: Yes
Evaluation Type Description: COMPLIANCE EVALUATION INSPECTION ON-SITE
Evaluation Responsible Person Identifier: R4RJR
Evaluation Responsible Sub-Organization: ECB
Actual Return to Compliance Date: 20050127
Scheduled Compliance Date: 20050127
Date of Request: Not reported
Date Response Received: Not reported
Request Agency: Not reported
Former Citation: Not reported

Evaluation Date: 20100317
Evaluation Responsible Agency: State
Found Violation: Yes
Evaluation Type Description: COMPLIANCE EVALUATION INSPECTION ON-SITE
Evaluation Responsible Person Identifier: SCCAP
Evaluation Responsible Sub-Organization: CM
Actual Return to Compliance Date: 20100426
Scheduled Compliance Date: Not reported
Date of Request: Not reported
Date Response Received: Not reported
Request Agency: Not reported
Former Citation: Not reported

Evaluation Date: 20100317
Evaluation Responsible Agency: State
Found Violation: Yes
Evaluation Type Description: COMPLIANCE EVALUATION INSPECTION ON-SITE
Evaluation Responsible Person Identifier: SCCAP

Map ID
Direction
Distance
Elevation

MAP FINDINGS

Site

Database(s)

EDR ID Number
EPA ID Number

CONSTANTIA HUECK FOILS LLC (Continued)

1001225614

Evaluation Responsible Sub-Organization:	CM
Actual Return to Compliance Date:	20100426
Scheduled Compliance Date:	Not reported
Date of Request:	Not reported
Date Response Received:	Not reported
Request Agency:	Not reported
Former Citation:	Not reported
Evaluation Date:	20050127
Evaluation Responsible Agency:	State
Found Violation:	Yes
Evaluation Type Description:	COMPLIANCE EVALUATION INSPECTION ON-SITE
Evaluation Responsible Person Identifier:	SCGDS
Evaluation Responsible Sub-Organization:	CM
Actual Return to Compliance Date:	20050427
Scheduled Compliance Date:	Not reported
Date of Request:	Not reported
Date Response Received:	Not reported
Request Agency:	Not reported
Former Citation:	Not reported
Evaluation Date:	20050127
Evaluation Responsible Agency:	State
Found Violation:	Yes
Evaluation Type Description:	COMPLIANCE EVALUATION INSPECTION ON-SITE
Evaluation Responsible Person Identifier:	SCGDS
Evaluation Responsible Sub-Organization:	CM
Actual Return to Compliance Date:	20050427
Scheduled Compliance Date:	Not reported
Date of Request:	Not reported
Date Response Received:	Not reported
Request Agency:	Not reported
Former Citation:	Not reported
Evaluation Date:	20100317
Evaluation Responsible Agency:	State
Found Violation:	Yes
Evaluation Type Description:	COMPLIANCE EVALUATION INSPECTION ON-SITE
Evaluation Responsible Person Identifier:	SCCAP
Evaluation Responsible Sub-Organization:	CM
Actual Return to Compliance Date:	20100426
Scheduled Compliance Date:	Not reported
Date of Request:	Not reported
Date Response Received:	Not reported
Request Agency:	Not reported
Former Citation:	Not reported
Evaluation Date:	20050127
Evaluation Responsible Agency:	EPA
Found Violation:	Yes
Evaluation Type Description:	COMPLIANCE EVALUATION INSPECTION ON-SITE
Evaluation Responsible Person Identifier:	R4RJR
Evaluation Responsible Sub-Organization:	ECB
Actual Return to Compliance Date:	20050127
Scheduled Compliance Date:	20050127
Date of Request:	Not reported
Date Response Received:	Not reported

Map ID
Direction
Distance
Elevation

MAP FINDINGS

Site

Database(s)

EDR ID Number
EPA ID Number

CONSTANTIA HUECK FOILS LLC (Continued)

1001225614

Request Agency:	Not reported
Former Citation:	Not reported
Evaluation Date:	20050127
Evaluation Responsible Agency:	EPA
Found Violation:	Yes
Evaluation Type Description:	COMPLIANCE EVALUATION INSPECTION ON-SITE
Evaluation Responsible Person Identifier:	R4RJR
Evaluation Responsible Sub-Organization:	ECB
Actual Return to Compliance Date:	20050127
Scheduled Compliance Date:	20050127
Date of Request:	Not reported
Date Response Received:	Not reported
Request Agency:	Not reported
Former Citation:	Not reported
Evaluation Date:	20050127
Evaluation Responsible Agency:	State
Found Violation:	Yes
Evaluation Type Description:	COMPLIANCE EVALUATION INSPECTION ON-SITE
Evaluation Responsible Person Identifier:	SCGDS
Evaluation Responsible Sub-Organization:	CM
Actual Return to Compliance Date:	20050427
Scheduled Compliance Date:	Not reported
Date of Request:	Not reported
Date Response Received:	Not reported
Request Agency:	Not reported
Former Citation:	Not reported
Evaluation Date:	20050127
Evaluation Responsible Agency:	State
Found Violation:	Yes
Evaluation Type Description:	COMPLIANCE EVALUATION INSPECTION ON-SITE
Evaluation Responsible Person Identifier:	SCGDS
Evaluation Responsible Sub-Organization:	CM
Actual Return to Compliance Date:	20050427
Scheduled Compliance Date:	Not reported
Date of Request:	Not reported
Date Response Received:	Not reported
Request Agency:	Not reported
Former Citation:	Not reported
Evaluation Date:	20100426
Evaluation Responsible Agency:	State
Found Violation:	No
Evaluation Type Description:	COMPLIANCE SCHEDULE EVALUATION
Evaluation Responsible Person Identifier:	SCCAP
Evaluation Responsible Sub-Organization:	CM
Actual Return to Compliance Date:	Not reported
Scheduled Compliance Date:	Not reported
Date of Request:	Not reported
Date Response Received:	Not reported
Request Agency:	Not reported
Former Citation:	Not reported
Evaluation Date:	20141203
Evaluation Responsible Agency:	State

Map ID
Direction
Distance
Elevation

MAP FINDINGS

Site

Database(s)

EDR ID Number
EPA ID Number

CONSTANTIA HUECK FOILS LLC (Continued)

1001225614

Found Violation: Yes
Evaluation Type Description: COMPLIANCE EVALUATION INSPECTION ON-SITE
Evaluation Responsible Person Identifier: SCCAP
Evaluation Responsible Sub-Organization: Not reported
Actual Return to Compliance Date: 20150225
Scheduled Compliance Date: Not reported
Date of Request: Not reported
Date Response Received: Not reported
Request Agency: Not reported
Former Citation: Not reported

Evaluation Date: 20050127
Evaluation Responsible Agency: EPA
Found Violation: Yes
Evaluation Type Description: COMPLIANCE EVALUATION INSPECTION ON-SITE
Evaluation Responsible Person Identifier: R4RJR
Evaluation Responsible Sub-Organization: ECB
Actual Return to Compliance Date: 20050127
Scheduled Compliance Date: 20050127
Date of Request: Not reported
Date Response Received: Not reported
Request Agency: Not reported
Former Citation: Not reported

Evaluation Date: 20141203
Evaluation Responsible Agency: State
Found Violation: Yes
Evaluation Type Description: COMPLIANCE EVALUATION INSPECTION ON-SITE
Evaluation Responsible Person Identifier: SCCAP
Evaluation Responsible Sub-Organization: Not reported
Actual Return to Compliance Date: 20150225
Scheduled Compliance Date: Not reported
Date of Request: Not reported
Date Response Received: Not reported
Request Agency: Not reported
Former Citation: Not reported

Evaluation Date: 20141203
Evaluation Responsible Agency: State
Found Violation: Yes
Evaluation Type Description: COMPLIANCE EVALUATION INSPECTION ON-SITE
Evaluation Responsible Person Identifier: SCCAP
Evaluation Responsible Sub-Organization: Not reported
Actual Return to Compliance Date: 20150225
Scheduled Compliance Date: Not reported
Date of Request: Not reported
Date Response Received: Not reported
Request Agency: Not reported
Former Citation: Not reported

Evaluation Date: 20141203
Evaluation Responsible Agency: State
Found Violation: Yes
Evaluation Type Description: COMPLIANCE EVALUATION INSPECTION ON-SITE
Evaluation Responsible Person Identifier: SCCAP
Evaluation Responsible Sub-Organization: Not reported
Actual Return to Compliance Date: 20150225

Map ID
Direction
Distance
Elevation

MAP FINDINGS

Site

Database(s)

EDR ID Number
EPA ID Number

CONSTANTIA HUECK FOILS LLC (Continued)

1001225614

Scheduled Compliance Date:	Not reported
Date of Request:	Not reported
Date Response Received:	Not reported
Request Agency:	Not reported
Former Citation:	Not reported
Evaluation Date:	20141203
Evaluation Responsible Agency:	State
Found Violation:	Yes
Evaluation Type Description:	COMPLIANCE EVALUATION INSPECTION ON-SITE
Evaluation Responsible Person Identifier:	SCCAP
Evaluation Responsible Sub-Organization:	Not reported
Actual Return to Compliance Date:	20150225
Scheduled Compliance Date:	Not reported
Date of Request:	Not reported
Date Response Received:	Not reported
Request Agency:	Not reported
Former Citation:	Not reported
Evaluation Date:	20100317
Evaluation Responsible Agency:	State
Found Violation:	Yes
Evaluation Type Description:	COMPLIANCE EVALUATION INSPECTION ON-SITE
Evaluation Responsible Person Identifier:	SCCAP
Evaluation Responsible Sub-Organization:	CM
Actual Return to Compliance Date:	20100426
Scheduled Compliance Date:	Not reported
Date of Request:	Not reported
Date Response Received:	Not reported
Request Agency:	Not reported
Former Citation:	Not reported
Evaluation Date:	20050127
Evaluation Responsible Agency:	EPA
Found Violation:	Yes
Evaluation Type Description:	COMPLIANCE EVALUATION INSPECTION ON-SITE
Evaluation Responsible Person Identifier:	R4RJR
Evaluation Responsible Sub-Organization:	ECB
Actual Return to Compliance Date:	20050127
Scheduled Compliance Date:	20050127
Date of Request:	Not reported
Date Response Received:	Not reported
Request Agency:	Not reported
Former Citation:	Not reported
Evaluation Date:	20100317
Evaluation Responsible Agency:	State
Found Violation:	Yes
Evaluation Type Description:	COMPLIANCE EVALUATION INSPECTION ON-SITE
Evaluation Responsible Person Identifier:	SCCAP
Evaluation Responsible Sub-Organization:	CM
Actual Return to Compliance Date:	20100426
Scheduled Compliance Date:	Not reported
Date of Request:	Not reported
Date Response Received:	Not reported
Request Agency:	Not reported
Former Citation:	Not reported

Map ID
Direction
Distance
Elevation

MAP FINDINGS

Site

Database(s)

EDR ID Number
EPA ID Number

CONSTANTIA HUECK FOILS LLC (Continued)

1001225614

Evaluation Date: 20141203
Evaluation Responsible Agency: State
Found Violation: Yes
Evaluation Type Description: COMPLIANCE EVALUATION INSPECTION ON-SITE
Evaluation Responsible Person Identifier: SCCAP
Evaluation Responsible Sub-Organization: Not reported
Actual Return to Compliance Date: 20150225
Scheduled Compliance Date: Not reported
Date of Request: Not reported
Date Response Received: Not reported
Request Agency: Not reported
Former Citation: Not reported

Evaluation Date: 20050127
Evaluation Responsible Agency: EPA
Found Violation: Yes
Evaluation Type Description: COMPLIANCE EVALUATION INSPECTION ON-SITE
Evaluation Responsible Person Identifier: R4RJR
Evaluation Responsible Sub-Organization: ECB
Actual Return to Compliance Date: 20050127
Scheduled Compliance Date: 20050127
Date of Request: Not reported
Date Response Received: Not reported
Request Agency: Not reported
Former Citation: Not reported

Evaluation Date: 20050127
Evaluation Responsible Agency: State
Found Violation: Yes
Evaluation Type Description: COMPLIANCE EVALUATION INSPECTION ON-SITE
Evaluation Responsible Person Identifier: SCGDS
Evaluation Responsible Sub-Organization: CM
Actual Return to Compliance Date: 20050427
Scheduled Compliance Date: Not reported
Date of Request: Not reported
Date Response Received: Not reported
Request Agency: Not reported
Former Citation: Not reported

Evaluation Date: 20050127
Evaluation Responsible Agency: State
Found Violation: Yes
Evaluation Type Description: COMPLIANCE EVALUATION INSPECTION ON-SITE
Evaluation Responsible Person Identifier: SCGDS
Evaluation Responsible Sub-Organization: CM
Actual Return to Compliance Date: 20050427
Scheduled Compliance Date: Not reported
Date of Request: Not reported
Date Response Received: Not reported
Request Agency: Not reported
Former Citation: Not reported

Evaluation Date: 20141203
Evaluation Responsible Agency: State
Found Violation: Yes
Evaluation Type Description: COMPLIANCE EVALUATION INSPECTION ON-SITE
Evaluation Responsible Person Identifier: SCCAP

Map ID
Direction
Distance
Elevation

MAP FINDINGS

Site

Database(s)

EDR ID Number
EPA ID Number

CONSTANTIA HUECK FOILS LLC (Continued)

1001225614

Evaluation Responsible Sub-Organization: Not reported
Actual Return to Compliance Date: 20150225
Scheduled Compliance Date: Not reported
Date of Request: Not reported
Date Response Received: Not reported
Request Agency: Not reported
Former Citation: Not reported

Evaluation Date: 20190425
Evaluation Responsible Agency: State
Found Violation: Yes
Evaluation Type Description: COMPLIANCE EVALUATION INSPECTION ON-SITE
Evaluation Responsible Person Identifier: SCCC
Evaluation Responsible Sub-Organization: Not reported
Actual Return to Compliance Date: 20190426
Scheduled Compliance Date: Not reported
Date of Request: Not reported
Date Response Received: Not reported
Request Agency: Not reported
Former Citation: Not reported

Evaluation Date: 20190425
Evaluation Responsible Agency: State
Found Violation: Yes
Evaluation Type Description: COMPLIANCE EVALUATION INSPECTION ON-SITE
Evaluation Responsible Person Identifier: SCCC
Evaluation Responsible Sub-Organization: Not reported
Actual Return to Compliance Date: 20190426
Scheduled Compliance Date: Not reported
Date of Request: Not reported
Date Response Received: Not reported
Request Agency: Not reported
Former Citation: Not reported

Evaluation Date: 20050127
Evaluation Responsible Agency: State
Found Violation: Yes
Evaluation Type Description: COMPLIANCE EVALUATION INSPECTION ON-SITE
Evaluation Responsible Person Identifier: SCGDS
Evaluation Responsible Sub-Organization: CM
Actual Return to Compliance Date: 20050427
Scheduled Compliance Date: Not reported
Date of Request: Not reported
Date Response Received: Not reported
Request Agency: Not reported
Former Citation: Not reported

ICIS:

Enforcement Action ID: SC000A1900014600023
FRS ID: 110001673270
Action Name: CONSTANTIA HUECK FOILS LLC 450790014600023
Facility Name: CONSTANTIA HUECK FOILS LLC
Facility Address: 1111 NORTHPOINT BLVD
BLYTHEWOOD, SC 29016
Enforcement Action Type: Administrative Order
Facility County: RICHLAND

Map ID
Direction
Distance
Elevation

MAP FINDINGS

Site

Database(s)

EDR ID Number
EPA ID Number

CONSTANTIA HUECK FOILS LLC (Continued)

1001225614

Program System Acronym: AIR
Enforcement Action Forum Desc: Administrative - Formal
EA Type Code: SCAAAO
Facility SIC Code: Not reported
Federal Facility ID: Not reported
Latitude in Decimal Degrees: Not reported
Longitude in Decimal Degrees: Not reported
Permit Type Desc: Not reported
Program System Acronym: SC00019000146
Facility NAICS Code: 322220
Tribal Land Code: Not reported

Enforcement Action ID: SC000A1900014600020
FRS ID: 110001673270
Action Name: CONSTANTIA HUECK FOILS LLC 450790014600020
Facility Name: CONSTANTIA HUECK FOILS LLC
Facility Address: 1111 NORTHPOINT BLVD
BLYTHEWOOD, SC 29016

Enforcement Action Type: Notice of Violation
Facility County: RICHLAND
Program System Acronym: AIR
Enforcement Action Forum Desc: Administrative - Informal
EA Type Code: NOV
Facility SIC Code: Not reported
Federal Facility ID: Not reported
Latitude in Decimal Degrees: Not reported
Longitude in Decimal Degrees: Not reported
Permit Type Desc: Not reported
Program System Acronym: SC00019000146
Facility NAICS Code: 322220
Tribal Land Code: Not reported

US AIRS (AFS):
Region Code: 04
County Code: SC079
Programmatic ID: AIR SC00019000146
Facility Registry ID: 110001673270
D and B Number: Not reported
Facility Site Name: CONSTANTIA HUECK FOILS LLC
Primary SIC Code: Not reported
NAICS Code: 322220
Default Air Classification Code: SMI
Facility Type of Ownership Code: POF
Air CMS Category Code: SMI
HPV Status: Not reported

US AIRS (AFS):
Region Code: 04
Programmatic ID: AIR SC00019000146
Facility Registry ID: 110001673270
Air Operating Status Code: OPR
Default Air Classification Code: SMI

Air Program: State Implementation Plan for National Primary and Secondary Ambient Air Quality Standards
Activity Date: 2016-05-24 00:00:00
Activity Status Date: 2016-07-16 01:05:01

Map ID
Direction
Distance
Elevation

MAP FINDINGS

Site

Database(s)

EDR ID Number
EPA ID Number

CONSTANTIA HUECK FOILS LLC (Continued)

1001225614

Activity Group: Compliance Monitoring
Activity Type: Inspection/Evaluation
Activity Status: Active

Air Program: New Source Performance Standards
Activity Date: 2014-04-02 00:00:00
Activity Status Date: Not reported
Activity Group: Compliance Monitoring
Activity Type: Inspection/Evaluation
Activity Status: Not reported

Air Program: State Implementation Plan for National Primary and Secondary Ambient Air Quality Standards
Activity Date: 2014-04-02 00:00:00
Activity Status Date: Not reported
Activity Group: Compliance Monitoring
Activity Type: Inspection/Evaluation
Activity Status: Not reported

Air Program: State Implementation Plan for National Primary and Secondary Ambient Air Quality Standards
Activity Date: 2013-12-03 00:00:00
Activity Status Date: Not reported
Activity Group: Compliance Monitoring
Activity Type: Inspection/Evaluation
Activity Status: Not reported

Air Program: State Implementation Plan for National Primary and Secondary Ambient Air Quality Standards
Activity Date: 2013-06-11 00:00:00
Activity Status Date: Not reported
Activity Group: Compliance Monitoring
Activity Type: Inspection/Evaluation
Activity Status: Not reported

Air Program: State Implementation Plan for National Primary and Secondary Ambient Air Quality Standards
Activity Date: 2011-11-29 00:00:00
Activity Status Date: Not reported
Activity Group: Compliance Monitoring
Activity Type: Inspection/Evaluation
Activity Status: Not reported

Air Program: State Implementation Plan for National Primary and Secondary Ambient Air Quality Standards
Activity Date: 2011-11-10 00:00:00
Activity Status Date: Not reported
Activity Group: Compliance Monitoring
Activity Type: Inspection/Evaluation
Activity Status: Not reported

Air Program: State Implementation Plan for National Primary and Secondary Ambient Air Quality Standards
Activity Date: 2011-06-22 00:00:00
Activity Status Date: Not reported
Activity Group: Compliance Monitoring
Activity Type: Inspection/Evaluation
Activity Status: Not reported

Air Program: State Implementation Plan for National Primary and Secondary Ambient Air Quality Standards
Activity Date: 2010-08-25 00:00:00
Activity Status Date: Not reported
Activity Group: Compliance Monitoring

Map ID
Direction
Distance
Elevation

MAP FINDINGS

Site

Database(s)

EDR ID Number
EPA ID Number

CONSTANTIA HUECK FOILS LLC (Continued)

1001225614

Activity Type:	Inspection/Evaluation
Activity Status:	Not reported
Air Program:	State Implementation Plan for National Primary and Secondary Ambient Air Quality Standards
Activity Date:	2010-04-26 00:00:00
Activity Status Date:	Not reported
Activity Group:	Compliance Monitoring
Activity Type:	Inspection/Evaluation
Activity Status:	Not reported
Air Program:	State Implementation Plan for National Primary and Secondary Ambient Air Quality Standards
Activity Date:	2009-06-18 00:00:00
Activity Status Date:	Not reported
Activity Group:	Compliance Monitoring
Activity Type:	Inspection/Evaluation
Activity Status:	Not reported
Air Program:	State Implementation Plan for National Primary and Secondary Ambient Air Quality Standards
Activity Date:	2009-02-04 00:00:00
Activity Status Date:	2009-02-04 00:00:00
Activity Group:	Enforcement Action
Activity Type:	Administrative - Formal
Activity Status:	Final Order Issued
Air Program:	State Implementation Plan for National Primary and Secondary Ambient Air Quality Standards
Activity Date:	2008-09-24 00:00:00
Activity Status Date:	2008-09-24 00:00:00
Activity Group:	Enforcement Action
Activity Type:	Administrative - Informal
Activity Status:	Achieved
Air Program:	State Implementation Plan for National Primary and Secondary Ambient Air Quality Standards
Activity Date:	2008-09-17 00:00:00
Activity Status Date:	Not reported
Activity Group:	Compliance Monitoring
Activity Type:	Inspection/Evaluation
Activity Status:	Not reported
Air Program:	State Implementation Plan for National Primary and Secondary Ambient Air Quality Standards
Activity Date:	2008-07-15 00:00:00
Activity Status Date:	Not reported
Activity Group:	Compliance Monitoring
Activity Type:	Inspection/Evaluation
Activity Status:	Not reported
Air Program:	State Implementation Plan for National Primary and Secondary Ambient Air Quality Standards
Activity Date:	2008-06-12 00:00:00
Activity Status Date:	Not reported
Activity Group:	Compliance Monitoring
Activity Type:	Inspection/Evaluation
Activity Status:	Not reported
Air Program:	State Implementation Plan for National Primary and Secondary Ambient Air Quality Standards
Activity Date:	2007-09-07 00:00:00
Activity Status Date:	Not reported
Activity Group:	Compliance Monitoring
Activity Type:	Inspection/Evaluation

Map ID
Direction
Distance
Elevation

MAP FINDINGS

Site

Database(s)

EDR ID Number
EPA ID Number

CONSTANTIA HUECK FOILS LLC (Continued)

1001225614

Activity Status:	Not reported
Air Program:	State Implementation Plan for National Primary and Secondary Ambient Air Quality Standards
Activity Date:	2007-07-31 00:00:00
Activity Status Date:	Not reported
Activity Group:	Compliance Monitoring
Activity Type:	Inspection/Evaluation
Activity Status:	Not reported
Air Program:	State Implementation Plan for National Primary and Secondary Ambient Air Quality Standards
Activity Date:	2006-06-23 00:00:00
Activity Status Date:	Not reported
Activity Group:	Compliance Monitoring
Activity Type:	Inspection/Evaluation
Activity Status:	Not reported
Air Program:	State Implementation Plan for National Primary and Secondary Ambient Air Quality Standards
Activity Date:	2006-05-02 00:00:00
Activity Status Date:	Not reported
Activity Group:	Compliance Monitoring
Activity Type:	Inspection/Evaluation
Activity Status:	Not reported
Air Program:	State Implementation Plan for National Primary and Secondary Ambient Air Quality Standards
Activity Date:	2005-09-30 00:00:00
Activity Status Date:	Not reported
Activity Group:	Compliance Monitoring
Activity Type:	Inspection/Evaluation
Activity Status:	Not reported
Air Program:	State Implementation Plan for National Primary and Secondary Ambient Air Quality Standards
Activity Date:	2005-08-26 00:00:00
Activity Status Date:	Not reported
Activity Group:	Compliance Monitoring
Activity Type:	Inspection/Evaluation
Activity Status:	Not reported
Air Program:	State Implementation Plan for National Primary and Secondary Ambient Air Quality Standards
Activity Date:	2004-10-22 00:00:00
Activity Status Date:	Not reported
Activity Group:	Compliance Monitoring
Activity Type:	Inspection/Evaluation
Activity Status:	Not reported
Air Program:	State Implementation Plan for National Primary and Secondary Ambient Air Quality Standards
Activity Date:	2004-09-21 00:00:00
Activity Status Date:	Not reported
Activity Group:	Compliance Monitoring
Activity Type:	Inspection/Evaluation
Activity Status:	Not reported
Air Program:	State Implementation Plan for National Primary and Secondary Ambient Air Quality Standards
Activity Date:	2004-04-21 00:00:00
Activity Status Date:	Not reported
Activity Group:	Compliance Monitoring
Activity Type:	Inspection/Evaluation
Activity Status:	Not reported

Map ID
Direction
Distance
Elevation

MAP FINDINGS

Site

Database(s)

EDR ID Number
EPA ID Number

CONSTANTIA HUECK FOILS LLC (Continued)

1001225614

Air Program: State Implementation Plan for National Primary and Secondary Ambient Air Quality Standards
Activity Date: 2004-01-05 00:00:00
Activity Status Date: Not reported
Activity Group: Compliance Monitoring
Activity Type: Inspection/Evaluation
Activity Status: Not reported

Air Program: State Implementation Plan for National Primary and Secondary Ambient Air Quality Standards
Activity Date: 2003-12-09 00:00:00
Activity Status Date: Not reported
Activity Group: Compliance Monitoring
Activity Type: Inspection/Evaluation
Activity Status: Not reported

Air Program: State Implementation Plan for National Primary and Secondary Ambient Air Quality Standards
Activity Date: 2002-09-23 00:00:00
Activity Status Date: Not reported
Activity Group: Compliance Monitoring
Activity Type: Inspection/Evaluation
Activity Status: Not reported

Air Program: State Implementation Plan for National Primary and Secondary Ambient Air Quality Standards
Activity Date: 2002-05-23 00:00:00
Activity Status Date: Not reported
Activity Group: Compliance Monitoring
Activity Type: Inspection/Evaluation
Activity Status: Not reported

Air Program: State Implementation Plan for National Primary and Secondary Ambient Air Quality Standards
Activity Date: 2001-09-06 00:00:00
Activity Status Date: Not reported
Activity Group: Compliance Monitoring
Activity Type: Inspection/Evaluation
Activity Status: Not reported

FINDS:

Registry ID: 110070333479

[Click Here for FRS Facility Detail Report:](#)

Environmental Interest/Information System:
OSHA ESTABLISHMENT
Registry ID: 110071198384

[Click Here for FRS Facility Detail Report:](#)

Environmental Interest/Information System:
AIR PROGRAM
Registry ID: 110070749207

[Click Here for FRS Facility Detail Report:](#)

Environmental Interest/Information System:
HAZARDOUS WASTE BIENNIAL REPORTER
Registry ID: 110001673270

Map ID
Direction
Distance
Elevation

MAP FINDINGS

Site

Database(s)

EDR ID Number
EPA ID Number

CONSTANTIA HUECK FOILS LLC (Continued)

1001225614

Click Here for FRS Facility Detail Report:

Environmental Interest/Information System:

SC-EFIS (South Carolina - Environmental Facility Information System) integrates information on environmental facilities, permits, violations, enforcement actions, and compliance activities needed to support regulatory requirements and target environmental quality improvements for the water, air, solid waste, and hazardous waste program areas. The EFIS was developed by the state of South Carolina and Maine joined their system in 2004.

AFS (Aerometric Information Retrieval System (AIRS) Facility Subsystem) replaces the former Compliance Data System (CDS), the National Emission Data System (NEDS), and the Storage and Retrieval of Aerometric Data (SAROAD). AIRS is the national repository for information concerning airborne pollution in the United States. AFS is used to track emissions and compliance data from industrial plants. AFS data are utilized by states to prepare State Implementation Plans to comply with regulatory programs and by EPA as an input for the estimation of total national emissions. AFS is undergoing a major redesign to support facility operating permits required under Title V of the Clean Air Act.

AIR SYNTHETIC MINOR

RCRAInfo is a national information system that supports the Resource Conservation and Recovery Act (RCRA) program through the tracking of events and activities related to facilities that generate, transport, and treat, store, or dispose of hazardous waste. RCRAInfo allows RCRA program staff to track the notification, permit, compliance, and corrective action activities required under RCRA.

Click this hyperlink while viewing on your computer to access additional FINDS: detail in the EDR Site Report.

ECHO:

Envid: 1001225614
Registry ID: 110001673270
DFR URL: <http://echo.epa.gov/detailed-facility-report?fid=110001673270>
Name: HUECK FOILS L.L.C.
Address: 1111 NORTHPOINT BLVD
City,State,Zip: BLYTHEWOOD, SC 29016

AIRS:

Name: CONSTANTIA HUECK FOILS LLC
Address: 1111 NORTHPOINT BLVD
City,State,Zip: BLYTHEWOOD, SC 29016
Operate Status: operating
Emissions Contact: STEPHEN RAYMOND
Contact Telephone: 8034046591
Mail Address: 1111 NORTHPOINT BLVD
Mail City/State/Zip: BLYTHEWOOD, SC 290168372
Latitude/Longitude: 340128 / 805842
Source Industrial Code (SIC): 3497
NAICS Code: 322225
State Permit Number: 1900-0146
State Permit Type: COND

Name: CONSTANTIA HUECK FOILS LLC
Address: 1111 NORTHPOINT BLVD

Map ID
Direction
Distance
Elevation

MAP FINDINGS

Site

Database(s)

EDR ID Number
EPA ID Number

CONSTANTIA HUECK FOILS LLC (Continued)

1001225614

City,State,Zip: BLYTHEWOOD, SC 29016
Year Inv: Not reported
Pollutant Description: Not reported
Estimated Emissions (Tons/Yr): Not reported
Permit Issue Date: Not reported
Permit Expire Date: Not reported
Permit Effective Date: Not reported

Name: CONSTANTIA BLYTHEWOOD LLC
Address: 1111 NORTHPOINT BLVD
City,State,Zip: BLYTHEWOOD, SC
Year Inv: 2022
Pollutant Description: Not reported
Estimated Emissions (Tons/Yr): Not reported
Permit Issue Date: 03/07/2022
Permit Expire Date: 03/31/2032
Permit Effective Date: 04/01/2022

Name: CONSTANTIA BLYTHEWOOD LLC
Address: 1111 NORTHPOINT BLVD
City,State,Zip: BLYTHEWOOD, SC 29016
Year Inv: 2012
Pollutant Description: Not reported
Estimated Emissions (Tons/Yr): Not reported
Permit Issue Date: Not reported
Permit Expire Date: Not reported
Permit Effective Date: Not reported

Name: CONSTANTIA BLYTHEWOOD LLC
Address: 1111 NORTHPOINT BLVD
City,State,Zip: BLYTHEWOOD, SC 29016
Year Inv: 2012
Pollutant Description: Not reported
Estimated Emissions (Tons/Yr): Not reported
Permit Issue Date: Not reported
Permit Expire Date: Not reported
Permit Effective Date: Not reported

MANIFEST:

EPAID: SCR000006189
Name: CONSTANTIA HUECK FOILS LLC
Address: 1111 NORTHPOINT BLVD
City,State,Zip: BLYTHEWOOD, SC 29016
District: Columbia EQC Office
Quarter: 2
Year: 2015
Record Type: G
No Waste Ind: N
Index Number: 1
Waste Code 1: D001
Waste Type 1: Ignitable Liquids based on 261.21(a)(1)?Low TOC Nonwastewater
Subcategory (containing 1% to <10% TOC)
Waste Code 2: F003
Waste Type 2: The following spent non-halogenated solvents: Xylene, acetone,
ethyl acetate, ethyl benzene, ethyl ether, methyl
isobutyl ketone, n-butyl alcohol, cyclohexanone, and
methanol; all spent solvent mixtures/blends containing,

Map ID
Direction
Distance
Elevation

MAP FINDINGS

Site

Database(s)

EDR ID Number
EPA ID Number

CONSTANTIA HUECK FOILS LLC (Continued)

1001225614

before use, only the above spent non-halogenated solvents; and all spent solvent mixtures/blends containing, before use, one or more of the above non-halogenated solvents, and, a total of ten percent or more (by volume) of one or more of those solvents listed in F001, F002, F004, and F005; and still bottoms from the recovery of these spent solvents and spent solvent mixtures.

Waste Code 3: D035
Waste Type 3: Methy ethyl ketone
Waste Code 4: F005
Waste Type 4: The following spent non-halogenated solvents: Toluene, methyl ethyl ketone, carbon disulfide, isobutanol, pyridine, benzene, 2-ethoxyethanol, and 2-nitropropane; all spent solvent mixtures/blends containing, before use, a total of ten percent or more (by volume) of one or more of the above non-halogenated solvents or those solvents listed in F001, F002, or F004; and still bottoms from the recovery of these spent solvents and spent solvent mixtures.

Waste Code 5: Not reported
Waste Type 5: Not reported
Manifest Number: Not reported
Waste Description: EHTYL ACETATE ETHANOL INK MIXTURE
SIC Code: 2754
NAICS Code: 323111
Source Code: G06
Amount: 43600
Handling Code: Not reported
Handling Description: Not reported
Shipped Date: Not reported
TSD ID: Not reported
TSD Name: Not reported
Transporter ID: Not reported
Transporter Name: Not reported

EPAID: SCR000006189
Name: CONSTANTIA HUECK FOILS LLC
Address: 1111 NORTHPOINT BLVD
City,State,Zip: BLYTHEWOOD, SC 29016
District: Columbia EQC Office
Quarter: 2
Year: 2015
Record Type: G
No Waste Ind: N
Index Number: 7
Waste Code 1: D002
Waste Type 1: Acid Subcategory based on 261.22(a)(1) with pH less than or equal to 2
Waste Code 2: Not reported
Waste Type 2: Not reported
Waste Code 3: Not reported
Waste Type 3: Not reported
Waste Code 4: Not reported
Waste Type 4: Not reported
Waste Code 5: Not reported
Waste Type 5: Not reported
Manifest Number: Not reported
Waste Description: POTASSIUM HYDROXIE SOLUTION
SIC Code: Not reported
NAICS Code: 323111

Map ID
Direction
Distance
Elevation

MAP FINDINGS

Site

Database(s)

EDR ID Number
EPA ID Number

CONSTANTIA HUECK FOILS LLC (Continued)

1001225614

Source Code:	G02
Amount:	12800
Handling Code:	Not reported
Handling Description:	Not reported
Shipped Date:	Not reported
TSD ID:	Not reported
TSD Name:	Not reported
Transporter ID:	Not reported
Transporter Name:	Not reported
EPAID:	SCR000006189
Name:	CONSTANTIA BLYTHEWOOD LLC
Address:	1111 NORTHPOINT BLVD
City,State,Zip:	BLYTHEWOOD, SC 29016
District:	Columbia EQC Office
Quarter:	2
Year:	2015
Record Type:	T
No Waste Ind:	N
Index Number:	Not reported
Waste Code 1:	Not reported
Waste Type 1:	Not reported
Waste Code 2:	Not reported
Waste Type 2:	Not reported
Waste Code 3:	Not reported
Waste Type 3:	Not reported
Waste Code 4:	Not reported
Waste Type 4:	Not reported
Waste Code 5:	Not reported
Waste Type 5:	Not reported
Manifest Number:	Not reported
Waste Description:	Not reported
SIC Code:	Not reported
NAICS Code:	Not reported
Source Code:	Not reported
Amount:	Not reported
Handling Code:	Not reported
Handling Description:	Not reported
Shipped Date:	Not reported
TSD ID:	Not reported
TSD Name:	Not reported
Transporter ID:	VA0000122994
Transporter Name:	ENVIRONMENTAL OPTIONS INC
EPAID:	SCR000006189
Name:	CONSTANTIA BLYTHEWOOD LLC
Address:	1111 NORTHPOINT BLVD
City,State,Zip:	BLYTHEWOOD, SC 29016
District:	Columbia EQC Office
Quarter:	2
Year:	2015
Record Type:	T
No Waste Ind:	N
Index Number:	Not reported
Waste Code 1:	Not reported
Waste Type 1:	Not reported
Waste Code 2:	Not reported

Map ID
Direction
Distance
Elevation

MAP FINDINGS

Site

Database(s)

EDR ID Number
EPA ID Number

CONSTANTIA HUECK FOILS LLC (Continued)

1001225614

Waste Type 2:	Not reported
Waste Code 3:	Not reported
Waste Type 3:	Not reported
Waste Code 4:	Not reported
Waste Type 4:	Not reported
Waste Code 5:	Not reported
Waste Type 5:	Not reported
Manifest Number:	Not reported
Waste Description:	Not reported
SIC Code:	Not reported
NAICS Code:	Not reported
Source Code:	Not reported
Amount:	Not reported
Handling Code:	Not reported
Handling Description:	Not reported
Shipped Date:	Not reported
TSD ID:	Not reported
TSD Name:	Not reported
Transporter ID:	NJD054126164
Transporter Name:	FREEHOLD CARTAGE INC
EPAID:	SCR000006189
Name:	CONSTANTIA BLYTHEWOOD LLC
Address:	1111 NORTHPOINT BLVD
City,State,Zip:	BLYTHEWOOD, SC 29016
District:	Columbia EQC Office
Quarter:	2
Year:	2015
Record Type:	T
No Waste Ind:	N
Index Number:	Not reported
Waste Code 1:	Not reported
Waste Type 1:	Not reported
Waste Code 2:	Not reported
Waste Type 2:	Not reported
Waste Code 3:	Not reported
Waste Type 3:	Not reported
Waste Code 4:	Not reported
Waste Type 4:	Not reported
Waste Code 5:	Not reported
Waste Type 5:	Not reported
Manifest Number:	Not reported
Waste Description:	Not reported
SIC Code:	Not reported
NAICS Code:	Not reported
Source Code:	Not reported
Amount:	Not reported
Handling Code:	Not reported
Handling Description:	Not reported
Shipped Date:	Not reported
TSD ID:	Not reported
TSD Name:	Not reported
Transporter ID:	OHR000162800
Transporter Name:	NEXEO SOLUTIONS LLC
EPAID:	SCR000006189
Name:	CONSTANTIA BLYTHEWOOD LLC

Map ID
Direction
Distance
Elevation

MAP FINDINGS

Site

Database(s)

EDR ID Number
EPA ID Number

CONSTANTIA HUECK FOILS LLC (Continued)

1001225614

Address: 1111 NORTHPOINT BLVD
City,State,Zip: BLYTHEWOOD, SC 29016
District: Columbia EQC Office
Quarter: 2
Year: 2015
Record Type: T
No Waste Ind: N
Index Number: Not reported
Waste Code 1: Not reported
Waste Type 1: Not reported
Waste Code 2: Not reported
Waste Type 2: Not reported
Waste Code 3: Not reported
Waste Type 3: Not reported
Waste Code 4: Not reported
Waste Type 4: Not reported
Waste Code 5: Not reported
Waste Type 5: Not reported
Manifest Number: Not reported
Waste Description: Not reported
SIC Code: Not reported
NAICS Code: Not reported
Source Code: Not reported
Amount: Not reported
Handling Code: Not reported
Handling Description: Not reported
Shipped Date: Not reported
TSD ID: Not reported
TSD Name: Not reported
Transporter ID: PAR000521740
Transporter Name: AMERICAN TRANSPORTATION SOLUTIONS LLC

EPAID: SCR000006189
Name: CONSTANTIA BLYTHEWOOD LLC
Address: 1111 NORTHPOINT BLVD
City,State,Zip: BLYTHEWOOD, SC 29016
District: Columbia EQC Office
Quarter: 2
Year: 2015
Record Type: T
No Waste Ind: N
Index Number: Not reported
Waste Code 1: Not reported
Waste Type 1: Not reported
Waste Code 2: Not reported
Waste Type 2: Not reported
Waste Code 3: Not reported
Waste Type 3: Not reported
Waste Code 4: Not reported
Waste Type 4: Not reported
Waste Code 5: Not reported
Waste Type 5: Not reported
Manifest Number: Not reported
Waste Description: Not reported
SIC Code: Not reported
NAICS Code: Not reported
Source Code: Not reported

Map ID
Direction
Distance
Elevation

MAP FINDINGS

Site

Database(s)

EDR ID Number
EPA ID Number

CONSTANTIA HUECK FOILS LLC (Continued)

1001225614

Amount:	Not reported
Handling Code:	Not reported
Handling Description:	Not reported
Shipped Date:	Not reported
TSD ID:	Not reported
TSD Name:	Not reported
Transporter ID:	PAR000521740
Transporter Name:	AES ASSET ACQUISITION CORPORATION DBA AMERICAN TRANSPORTATION SOLUTIONS LLC
EPAID:	SCR000006189
Name:	CONSTANTIA HUECK FOILS LLC
Address:	1111 NORTHPOINT BLVD
City,State,Zip:	BLYTHEWOOD, SC 29016
District:	Columbia EQC Office
Quarter:	2
Year:	2015
Record Type:	O
No Waste Ind:	N
Index Number:	1
Waste Code 1:	D001
Waste Type 1:	Ignitable Liquids based on 261.21(a)(1)?Low TOC Nonwastewater Subcategory (containing 1% to <10% TOC)
Waste Code 2:	F003
Waste Type 2:	The following spent non-halogenated solvents: Xylene, acetone, ethyl acetate, ethyl benzene, ethyl ether, methyl isobutyl ketone, n-butyl alcohol, cyclohexanone, and methanol; all spent solvent mixtures/blends containing, before use, only the above spent non-halogenated solvents; and all spent solvent mixtures/blends containing, before use, one or more of the above non-halogenated solvents, and, a total of ten percent or more (by volume) of one or more of those solvents listed in F001, F002, F004, and F005; and still bottoms from the recovery of these spent solvents and spent solvent mixtures.
Waste Code 3:	D035
Waste Type 3:	Methy ethyl ketone
Waste Code 4:	F005
Waste Type 4:	The following spent non-halogenated solvents: Toluene, methyl ethyl ketone, carbon disulfide, isobutanol, pyridine, benzene, 2-ethoxyethanol, and 2-nitropropane; all spent solvent mixtures/blends containing, before use, a total of ten percent or more (by volume) of one or more of the above non-halogenated solvents or those solvents listed in F001, F002, or F004; and still bottoms from the recovery of these spent solvents and spent solvent mixtures.
Waste Code 5:	Not reported
Waste Type 5:	Not reported
Manifest Number:	00019153MWI
Waste Description:	EHTYL ACETATE ETHANOL INK MIXTURE
SIC Code:	2754
NAICS Code:	323111
Source Code:	G06
Amount:	4800
Handling Code:	Not reported
Handling Description:	Not reported
Shipped Date:	4/6/2015
TSD ID:	SCD036275626

Map ID
Direction
Distance
Elevation

MAP FINDINGS

Site

Database(s)

EDR ID Number
EPA ID Number

CONSTANTIA HUECK FOILS LLC (Continued)

1001225614

TSD Name: GIANT RESOURCE RECOVERY SUMTER INC
Transporter ID: Not reported
Transporter Name: Not reported

EPAID: SCR000006189
Name: CONSTANTIA HUECK FOILS LLC
Address: 1111 NORTHPOINT BLVD
City,State,Zip: BLYTHEWOOD, SC 29016
District: Columbia EQC Office
Quarter: 2
Year: 2015
Record Type: O
No Waste Ind: N
Index Number: 7
Waste Code 1: D002
Waste Type 1: Acid Subcategory based on 261.22(a)(1) with pH less than or equal to 2
Waste Code 2: Not reported
Waste Type 2: Not reported
Waste Code 3: Not reported
Waste Type 3: Not reported
Waste Code 4: Not reported
Waste Type 4: Not reported
Waste Code 5: Not reported
Waste Type 5: Not reported
Manifest Number: 000191532MWI
Waste Description: POTASSIUM HYDROXIE SOLUTION
SIC Code: Not reported
NAICS Code: 323111
Source Code: G02
Amount: 4800
Handling Code: Not reported
Handling Description: Not reported
Shipped Date: 4/6/2015
TSD ID: MID980991566
TSD Name: CITY ENVIRONMENTAL INC
Transporter ID: Not reported
Transporter Name: Not reported

EPAID: SCR000006189
Name: CONSTANTIA HUECK FOILS LLC
Address: 1111 NORTHPOINT BLVD
City,State,Zip: BLYTHEWOOD, SC 29016
District: Columbia EQC Office
Quarter: 2
Year: 2015
Record Type: O
No Waste Ind: N
Index Number: 1
Waste Code 1: D001
Waste Type 1: Ignitable Liquids based on 261.21(a)(1)?Low TOC Nonwastewater Subcategory (containing 1% to <10% TOC)
Waste Code 2: F003
Waste Type 2: The following spent non-halogenated solvents: Xylene, acetone, ethyl acetate, ethyl benzene, ethyl ether, methyl isobutyl ketone, n-butyl alcohol, cyclohexanone, and methanol; all spent solvent mixtures/blends containing, before use, only the above spent non-halogenated solvents; and all

Map ID
Direction
Distance
Elevation

MAP FINDINGS

Site

Database(s)

EDR ID Number
EPA ID Number

CONSTANTIA HUECK FOILS LLC (Continued)

1001225614

spent solvent mixtures/blends containing, before use, one or more of the above non-halogenated solvents, and, a total of ten percent or more (by volume) of one or more of those solvents listed in F001, F002, F004, and F005; and still bottoms from the recovery of these spent solvents and spent solvent mixtures.

Waste Code 3: D035
Waste Type 3: Methy ethyl ketone
Waste Code 4: F005
Waste Type 4: The following spent non-halogenated solvents: Toluene, methyl ethyl ketone, carbon disulfide, isobutanol, pyridine, benzene, 2-ethoxyethanol, and 2-nitropropane; all spent solvent mixtures/blends containing, before use, a total of ten percent or more (by volume) of one or more of the above non-halogenated solvents or those solvents listed in F001, F002, or F004; and still bottoms from the recovery of these spent solvents and spent solvent mixtures.

Waste Code 5: Not reported
Waste Type 5: Not reported
Manifest Number: 014295775JJK
Waste Description: EHTYL ACETATE ETHANOL INK MIXTURE
SIC Code: 2754
NAICS Code: 323111
Source Code: G06
Amount: 6400
Handling Code: Not reported
Handling Description: Not reported
Shipped Date: 4/20/2015
TSD ID: SCD036275626
TSD Name: GIANT RESOURCE RECOVERY SUMTER INC
Transporter ID: Not reported
Transporter Name: Not reported

EPAID: SCR000006189
Name: CONSTANTIA HUECK FOILS LLC
Address: 1111 NORTHPOINT BLVD
City,State,Zip: BLYTHEWOOD, SC 29016
District: Columbia EQC Office
Quarter: 2
Year: 2015
Record Type: O
No Waste Ind: N
Index Number: 1
Waste Code 1: D001
Waste Type 1: Ignitable Liquids based on 261.21(a)(1)?Low TOC Nonwastewater Subcategory (containing 1% to <10% TOC)

Waste Code 2: F003
Waste Type 2: The following spent non-halogenated solvents: Xylene, acetone, ethyl acetate, ethyl benzene, ethyl ether, methyl isobutyl ketone, n-butyl alcohol, cyclohexanone, and methanol; all spent solvent mixtures/blends containing, before use, only the above spent non-halogenated solvents; and all spent solvent mixtures/blends containing, before use, one or more of the above non-halogenated solvents, and, a total of ten percent or more (by volume) of one or more of those solvents listed in F001, F002, F004, and F005; and still bottoms from the recovery of these spent solvents and spent solvent mixtures.

Waste Code 3: D035

Map ID
Direction
Distance
Elevation

MAP FINDINGS

Site

Database(s)

EDR ID Number
EPA ID Number

CONSTANTIA HUECK FOILS LLC (Continued)

1001225614

Waste Type 3: Methy ethyl ketone
Waste Code 4: F005
Waste Type 4: The following spent non-halogenated solvents: Toluene, methyl ethyl ketone, carbon disulfide, isobutanol, pyridine, benzene, 2-ethoxyethanol, and 2- nitropropane; all spent solvent mixtures/blends containing, before use, a total of ten percent or more (by volume) of one or more of the above non-halogenated solvents or those solvents listed in F001, F002, or F004; and still bottoms from the recovery of these spent solvents and spent solvent mixtures.
Waste Code 5: Not reported
Waste Type 5: Not reported
Manifest Number: 000191664MWI
Waste Description: EHTYL ACETATE ETHANOL INK MIXTURE
SIC Code: 2754
NAICS Code: 323111
Source Code: G06
Amount: 3600
Handling Code: Not reported
Handling Description: Not reported
Shipped Date: 4/27/2015
TSD ID: SCD036275626
TSD Name: GIANT RESOURCE RECOVERY SUMTER INC
Transporter ID: Not reported
Transporter Name: Not reported

[Click this hyperlink](#) while viewing on your computer to access 302 additional SC MANIFEST: record(s) in the EDR Site Report.

11
NNW
1/8-1/4
0.222 mi.
1170 ft.

**SANTEE COOPER
OLD BLYTHEWOOD RD
BLYTHEWOOD, SC**

**LUST U003524851
UST N/A**

Actual:
538 ft.
Focus Map:
2

LUST:
Name: SANTEE COOPER
Address: OLD BLYTHEWOOD RD
City,State,Zip: BLYTHEWOOD, SC 29016
Release Number: 1
Facility ID: 07589
Release Status Number: Not reported
Substance: PETRO
Tank Owner Company Name: SANTEE COOPER
Tank Owner Last Name: Not reported
Tank Owner First name: Not reported
NFA Date: 07/25/1995
Tank Owner City: Not reported
Confirmed Date: Not reported
Release Date: 09/27/1993
EID: Not reported
Local Facility District: Not reported
SCRBCA Class Number: Not reported
Release Fin Type Code: Not reported
Qualified: Not reported
Release Source: Not reported
Local Fac Last Name: Not reported
Local Fac First Name: Not reported

Map ID
Direction
Distance
Elevation

MAP FINDINGS

Site

Database(s)

EDR ID Number
EPA ID Number

SANTEE COOPER (Continued)

U003524851

User Name: THOMADL
Cleanup Initiated Date: 05/27/1994
Prefix: Not reported
Total Score: Not reported

UST:

Name: SANTEE COOPER
Address: OLD BLYTHEWOOD RD
City: BLYTHEWOOD
Facility ID: 07589
Permit: N 07589
Owner: SANTEE COOPER
Owner Address: PO BOX 2946101
Owner City, st, zip: MONCKS CORNER SC 29461-6101
Owner Phone: 843-761-8000

Tank ID: 1
Status: Abandoned
Capacity: 5000
Product: Gasoline
Calclage: 5

Name: SANTEE COOPER
Address: OLD BLYTHEWOOD RD
City: BLYTHEWOOD

Tank ID: 2
Status: Abandoned
Capacity: 2000
Product: Diesel fuel
Calclage: 5

12
SE
1/4-1/2
0.288 mi.
1522 ft.

COCA COLA BOTTLING CO CONSOLIDATED
1001 NORTHPOINT BLVD
BLYTHEWOOD, SC

LUST **U003619727**
UST **N/A**
Financial Assurance

Actual:
448 ft.
Focus Map:
9

LUST:

Name: COCA COLA BOTTLING CO CONSOLIDATE
Address: 1001 NORTHPOINT BLVD
City,State,Zip: BLYTHEWOOD, SC 29016
Release Number: 1
Facility ID: 15375
Release Status Number: Not reported
Substance: Not reported
Tank Owner Company Name: COCA COLA BOTTLING CO C
Tank Owner Last Name: COCA COLA BOTTLING CO CONSOLIDATED
Tank Owner First name: Not reported
NFA Date: 09/23/2003
Tank Owner City: CHARLOTTE
Confirmed Date: 09/23/2003
Release Date: 09/23/2003
EID: 5862588
Local Facility District: Columbia EQC Office
SCRBCA Class Number: Not reported
Release Fin Type Code: Not reported

Map ID
Direction
Distance
Elevation

MAP FINDINGS

Site

Database(s)

EDR ID Number
EPA ID Number

COCA COLA BOTTLING CO CONSOLIDATED (Continued)

U003619727

Qualified: Not reported
Release Source: UST
Local Fac Last Name: COCA COLA BOTTLING CO CONSOLIDATED
Local Fac First Name: Not reported
User Name: HIGHTOCW
Cleanup Initiated Date: 09/23/2003
Prefix: P
Total Score: Not reported

UST:

Name: COCA COLA BOTTLING CO CONSOLIDATED
Address: 1001 NORTHPOINT BLVD
City: BLYTHEWOOD
Facility ID: 15375
Permit: P 15375
Owner: COCA COLA BOTTLING CO CONSOLIDATED
Owner Address: 4115 COCA COLA PLAZA
Owner City, st, zip: CHARLOTTE NC 28211
Owner Phone: 704-557-4029

Tank ID: 1
Status: **Currently in Use**
Capacity: 10000
Product: Diesel fuel
Calcage: 0

Name: COCA COLA BOTTLING CO CONSOLIDATED
Address: 1001 NORTHPOINT BLVD
City: BLYTHEWOOD

Tank ID: 2
Status: **Currently in Use**
Capacity: 10000
Product: Diesel fuel
Calcage: 0

SC Financial Assurance 3:

Name: COCA COLA BOTTLING CO CONSOLIDATED
Address: 1001 NORTHPOINT BLVD
City,State,Zip: BLYTHEWOOD, SC 29016
Owner Name: COCA COLA BOTTLING CO CONSOLIDATED
Owner Address: 4115 COCA COLA PLAZA
Owner City St Zip: CHARLOTTE NC 28211
Mechanism: Self Insurance 280.101
Date Expired: 5/1/2021
Bill: 2

Map ID
Direction
Distance
Elevation

MAP FINDINGS

Site

Database(s)

EDR ID Number
EPA ID Number

13
ESE
1/4-1/2
0.433 mi.
2288 ft.

COMPUTER SCIENCES CORP
10301 WILSON BLVD
BLYTHEWOOD, SC

LUST
UST
Financial Assurance
U003619692
N/A

Actual:
439 ft.
Focus Map:
9

LUST:
Name: COMPUTER SCIENCES CORP
Address: 10301 WILSON BLVD
City,State,Zip: BLYTHEWOOD, SC 29016
Release Number: 1
Facility ID: 10162
Release Status Number: Not reported
Substance: PETRO
Tank Owner Company Name: DXC TECHNOLOGY SERVICE
Tank Owner Last Name: COMPUTER SCIENCES CORP
Tank Owner First name: Not reported
NFA Date: 10/06/1993
Tank Owner City: BLYTHEWOOD
Confirmed Date: 10/06/1993
Release Date: 08/18/1992
EID: 1757727
Local Facility District: Columbia EQC Office
SCRBCA Class Number: Not reported
Release Fin Type Code: UNK
Qualified: Not reported
Release Source: UST
Local Fac Last Name: COMPUTER SCIENCES CORP
Local Fac First Name: Not reported
User Name: PASLEYDC
Cleanup Initiated Date: 10/06/1993
Prefix: R
Total Score: Not reported

Name: COMPUTER SCIENCES CORP
Address: 10301 WILSON BLVD
City,State,Zip: BLYTHEWOOD, SC 29016
Release Number: 2
Facility ID: 10162
Release Status Number: Not reported
Substance: PETROL
Tank Owner Company Name: DXC TECHNOLOGY SERVICE
Tank Owner Last Name: COMPUTER SCIENCES CORP
Tank Owner First name: Not reported
NFA Date: Not reported
Tank Owner City: BLYTHEWOOD
Confirmed Date: 10/06/1993
Release Date: 10/19/2020
EID: 1757727
Local Facility District: Columbia EQC Office
SCRBCA Class Number: Not reported
Release Fin Type Code: UNK
Qualified: Not reported
Release Source: UST
Local Fac Last Name: COMPUTER SCIENCES CORP
Local Fac First Name: Not reported
User Name: REILLYCM
Cleanup Initiated Date: 12/14/2020
Prefix: R

Map ID
Direction
Distance
Elevation

MAP FINDINGS

Site

Database(s)

EDR ID Number
EPA ID Number

COMPUTER SCIENCES CORP (Continued)

U003619692

Total Score: 1

UST:

Name: COMPUTER SCIENCES CORP
Address: 10301 WILSON BLVD
City: BLYTHEWOOD
Facility ID: 10162
Permit: R 10162
Owner: DXC TECHNOLOGY SERVICES LLC
Owner Address: 2 OFFICE PARK CT
Owner City, st, zip: COLUMBIA SC 29223
Owner Phone: 803-333-6542

Tank ID: 3
Status: Abandoned
Capacity: 2500
Product: Diesel fuel
Calclage: 5

Name: COMPUTER SCIENCES CORP
Address: 10301 WILSON BLVD
City: BLYTHEWOOD

Tank ID: 4
Status: Abandoned
Capacity: 3500
Product: Diesel fuel
Calclage: 0

Name: COMPUTER SCIENCES CORP
Address: 10301 WILSON BLVD
City: BLYTHEWOOD

Tank ID: 5
Status: Abandoned
Capacity: 6000
Product: Diesel fuel
Calclage: 0

SC Financial Assurance 3:

Name: COMPUTER SCIENCES CORP
Address: 10301 WILSON BLVD
City,State,Zip: BLYTHEWOOD, SC 29016
Owner Name: DXC TECHNOLOGY SERVICES LLC
Owner Address: 2 OFFICE PARK CT
Owner City St Zip: COLUMBIA SC 29223
Mechanism: Self Insurance 280.101
Date Expired: 8/1/2021
Bill: 0

MAP FINDINGS

Map ID
 Direction
 Distance
 Elevation

Site

Database(s)

EDR ID Number
 EPA ID Number

14 **COBBLESTONE**
NNW **1240 SYRUP MILL RD**
1/2-1 **BLYTHEWOOD, SC 29016**
0.614 mi.
3241 ft.

SHWS **S113407081**
 N/A

Actual:	SHWS:	
510 ft.	Name:	COBBLESTONE
Focus Map:	Address:	1240 SYRUP MILL RD
2	City,State,Zip:	BLYTHEWOOD, SC 29016-8492
	EPA ID:	SCS123457526

Count: 11 records

ORPHAN SUMMARY

City	EDR ID	Site Name	Site Address	Zip	Database(s)
BLYTHEWOOD	1024893882	SCDOT BLYTHEWOOD @ I-77	BLYTHEWOOD ROAD @ I-77	29016	RCRA-LQG
BLYTHEWOOD	S120857789		I-77 SOUTHBOUND MILEMARKER 27		SPILLS
BLYTHEWOOD	1007231729	SANTEE COOPER	OLD BLYTHEWOOD RD	29016	FINDS
BLYTHEWOOD	1024702683	SCDOT BLYTHEWOOD @ I-77	BLYTHEWOOD ROAD @ I-77	29016	FINDS
BLYTHEWOOD	S122421039	OVERPASS OF INTERSTATE 77	S RTE 59 BLYTHEWOOD RD		ASBESTOS
RICHLAND COUNTY	S106966808	FUEL SPILL	I-77 @ SHOP RD		SPILLS
RICHLAND COUNTY	S106966859	FUEL SPILL	I-77 S		SPILLS
RICHLAND COUNTY	S106656181	TRACTOR TRAILER	I-77 MM 5		SPILLS
RICHLAND COUNTY	S106349972		I-77 N MM 30		SPILLS
RICHLAND COUNTY	S106349603	FUEL SPILL	I-77 SOUTHBOUND LN		SPILLS
RICHLAND COUNTY	S106044858	FUEL SPILL	I-77 N		SPILLS

GOVERNMENT RECORDS SEARCHED / DATA CURRENCY TRACKING

To maintain currency of the following federal and state databases, EDR contacts the appropriate governmental agency on a monthly or quarterly basis, as required.

Number of Days to Update: Provides confirmation that EDR is reporting records that have been updated within 90 days from the date the government agency made the information available to the public.

STANDARD ENVIRONMENTAL RECORDS

Lists of Federal NPL (Superfund) sites

NPL: National Priority List

National Priorities List (Superfund). The NPL is a subset of CERCLIS and identifies over 1,200 sites for priority cleanup under the Superfund Program. NPL sites may encompass relatively large areas. As such, EDR provides polygon coverage for over 1,000 NPL site boundaries produced by EPA's Environmental Photographic Interpretation Center (EPIC) and regional EPA offices.

Date of Government Version: 01/25/2023	Source: EPA
Date Data Arrived at EDR: 02/03/2023	Telephone: N/A
Date Made Active in Reports: 02/28/2023	Last EDR Contact: 03/01/2023
Number of Days to Update: 25	Next Scheduled EDR Contact: 04/10/2023
	Data Release Frequency: Quarterly

NPL Site Boundaries

Sources:

EPA's Environmental Photographic Interpretation Center (EPIC)
Telephone: 202-564-7333

EPA Region 1
Telephone 617-918-1143

EPA Region 6
Telephone: 214-655-6659

EPA Region 3
Telephone 215-814-5418

EPA Region 7
Telephone: 913-551-7247

EPA Region 4
Telephone 404-562-8033

EPA Region 8
Telephone: 303-312-6774

EPA Region 5
Telephone 312-886-6686

EPA Region 9
Telephone: 415-947-4246

EPA Region 10
Telephone 206-553-8665

Proposed NPL: Proposed National Priority List Sites

A site that has been proposed for listing on the National Priorities List through the issuance of a proposed rule in the Federal Register. EPA then accepts public comments on the site, responds to the comments, and places on the NPL those sites that continue to meet the requirements for listing.

Date of Government Version: 01/25/2023	Source: EPA
Date Data Arrived at EDR: 02/02/2023	Telephone: N/A
Date Made Active in Reports: 02/28/2023	Last EDR Contact: 03/01/2023
Number of Days to Update: 26	Next Scheduled EDR Contact: 04/10/2023
	Data Release Frequency: Quarterly

NPL LIENS: Federal Superfund Liens

Federal Superfund Liens. Under the authority granted the USEPA by CERCLA of 1980, the USEPA has the authority to file liens against real property in order to recover remedial action expenditures or when the property owner received notification of potential liability. USEPA compiles a listing of filed notices of Superfund Liens.

GOVERNMENT RECORDS SEARCHED / DATA CURRENCY TRACKING

Date of Government Version: 10/15/1991
Date Data Arrived at EDR: 02/02/1994
Date Made Active in Reports: 03/30/1994
Number of Days to Update: 56

Source: EPA
Telephone: 202-564-4267
Last EDR Contact: 08/15/2011
Next Scheduled EDR Contact: 11/28/2011
Data Release Frequency: No Update Planned

Lists of Federal Delisted NPL sites

Delisted NPL: National Priority List Deletions

The National Oil and Hazardous Substances Pollution Contingency Plan (NCP) establishes the criteria that the EPA uses to delete sites from the NPL. In accordance with 40 CFR 300.425.(e), sites may be deleted from the NPL where no further response is appropriate.

Date of Government Version: 01/25/2023
Date Data Arrived at EDR: 02/02/2023
Date Made Active in Reports: 02/28/2023
Number of Days to Update: 26

Source: EPA
Telephone: N/A
Last EDR Contact: 03/01/2023
Next Scheduled EDR Contact: 04/10/2023
Data Release Frequency: Quarterly

Lists of Federal sites subject to CERCLA removals and CERCLA orders

FEDERAL FACILITY: Federal Facility Site Information listing

A listing of National Priority List (NPL) and Base Realignment and Closure (BRAC) sites found in the Comprehensive Environmental Response, Compensation and Liability Information System (CERCLIS) Database where EPA Federal Facilities Restoration and Reuse Office is involved in cleanup activities.

Date of Government Version: 08/25/2022
Date Data Arrived at EDR: 09/06/2022
Date Made Active in Reports: 12/05/2022
Number of Days to Update: 90

Source: Environmental Protection Agency
Telephone: 703-603-8704
Last EDR Contact: 12/21/2022
Next Scheduled EDR Contact: 04/10/2023
Data Release Frequency: Varies

SEMS: Superfund Enterprise Management System

SEMS (Superfund Enterprise Management System) tracks hazardous waste sites, potentially hazardous waste sites, and remedial activities performed in support of EPA's Superfund Program across the United States. The list was formerly known as CERCLIS, renamed to SEMS by the EPA in 2015. The list contains data on potentially hazardous waste sites that have been reported to the USEPA by states, municipalities, private companies and private persons, pursuant to Section 103 of the Comprehensive Environmental Response, Compensation, and Liability Act (CERCLA). This dataset also contains sites which are either proposed to or on the National Priorities List (NPL) and the sites which are in the screening and assessment phase for possible inclusion on the NPL.

Date of Government Version: 01/25/2023
Date Data Arrived at EDR: 02/02/2023
Date Made Active in Reports: 02/28/2023
Number of Days to Update: 26

Source: EPA
Telephone: 800-424-9346
Last EDR Contact: 03/01/2023
Next Scheduled EDR Contact: 04/24/2023
Data Release Frequency: Quarterly

Lists of Federal CERCLA sites with NFRAP

SEMS-ARCHIVE: Superfund Enterprise Management System Archive

GOVERNMENT RECORDS SEARCHED / DATA CURRENCY TRACKING

SEMS-ARCHIVE (Superfund Enterprise Management System Archive) tracks sites that have no further interest under the Federal Superfund Program based on available information. The list was formerly known as the CERCLIS-NFRAP, renamed to SEMS ARCHIVE by the EPA in 2015. EPA may perform a minimal level of assessment work at a site while it is archived if site conditions change and/or new information becomes available. Archived sites have been removed and archived from the inventory of SEMS sites. Archived status indicates that, to the best of EPA's knowledge, assessment at a site has been completed and that EPA has determined no further steps will be taken to list the site on the National Priorities List (NPL), unless information indicates this decision was not appropriate or other considerations require a recommendation for listing at a later time. The decision does not necessarily mean that there is no hazard associated with a given site; it only means that, based upon available information, the location is not judged to be potential NPL site.

Date of Government Version: 01/25/2023	Source: EPA
Date Data Arrived at EDR: 02/02/2023	Telephone: 800-424-9346
Date Made Active in Reports: 02/28/2023	Last EDR Contact: 03/01/2023
Number of Days to Update: 26	Next Scheduled EDR Contact: 04/24/2023
	Data Release Frequency: Quarterly

Lists of Federal RCRA facilities undergoing Corrective Action

CORRACTS: Corrective Action Report

CORRACTS identifies hazardous waste handlers with RCRA corrective action activity.

Date of Government Version: 11/21/2022	Source: EPA
Date Data Arrived at EDR: 11/21/2022	Telephone: 800-424-9346
Date Made Active in Reports: 12/05/2022	Last EDR Contact: 12/21/2022
Number of Days to Update: 14	Next Scheduled EDR Contact: 04/03/2023
	Data Release Frequency: Quarterly

Lists of Federal RCRA TSD facilities

RCRA-TSDF: RCRA - Treatment, Storage and Disposal

RCRAInfo is EPA's comprehensive information system, providing access to data supporting the Resource Conservation and Recovery Act (RCRA) of 1976 and the Hazardous and Solid Waste Amendments (HSWA) of 1984. The database includes selective information on sites which generate, transport, store, treat and/or dispose of hazardous waste as defined by the Resource Conservation and Recovery Act (RCRA). Transporters are individuals or entities that move hazardous waste from the generator offsite to a facility that can recycle, treat, store, or dispose of the waste. TSDFs treat, store, or dispose of the waste.

Date of Government Version: 11/21/2022	Source: Environmental Protection Agency
Date Data Arrived at EDR: 11/21/2022	Telephone: (404) 562-8651
Date Made Active in Reports: 12/05/2022	Last EDR Contact: 12/21/2022
Number of Days to Update: 14	Next Scheduled EDR Contact: 04/03/2023
	Data Release Frequency: Quarterly

Lists of Federal RCRA generators

RCRA-LQG: RCRA - Large Quantity Generators

RCRAInfo is EPA's comprehensive information system, providing access to data supporting the Resource Conservation and Recovery Act (RCRA) of 1976 and the Hazardous and Solid Waste Amendments (HSWA) of 1984. The database includes selective information on sites which generate, transport, store, treat and/or dispose of hazardous waste as defined by the Resource Conservation and Recovery Act (RCRA). Large quantity generators (LQGs) generate over 1,000 kilograms (kg) of hazardous waste, or over 1 kg of acutely hazardous waste per month.

Date of Government Version: 11/21/2022	Source: Environmental Protection Agency
Date Data Arrived at EDR: 11/21/2022	Telephone: (404) 562-8651
Date Made Active in Reports: 12/05/2022	Last EDR Contact: 12/21/2022
Number of Days to Update: 14	Next Scheduled EDR Contact: 04/03/2023
	Data Release Frequency: Quarterly

GOVERNMENT RECORDS SEARCHED / DATA CURRENCY TRACKING

RCRA-SQG: RCRA - Small Quantity Generators

RCRAInfo is EPA's comprehensive information system, providing access to data supporting the Resource Conservation and Recovery Act (RCRA) of 1976 and the Hazardous and Solid Waste Amendments (HSWA) of 1984. The database includes selective information on sites which generate, transport, store, treat and/or dispose of hazardous waste as defined by the Resource Conservation and Recovery Act (RCRA). Small quantity generators (SQGs) generate between 100 kg and 1,000 kg of hazardous waste per month.

Date of Government Version: 11/21/2022	Source: Environmental Protection Agency
Date Data Arrived at EDR: 11/21/2022	Telephone: (404) 562-8651
Date Made Active in Reports: 12/05/2022	Last EDR Contact: 12/21/2022
Number of Days to Update: 14	Next Scheduled EDR Contact: 04/03/2023
	Data Release Frequency: Quarterly

RCRA-VSQG: RCRA - Very Small Quantity Generators (Formerly Conditionally Exempt Small Quantity Generators)

RCRAInfo is EPA's comprehensive information system, providing access to data supporting the Resource Conservation and Recovery Act (RCRA) of 1976 and the Hazardous and Solid Waste Amendments (HSWA) of 1984. The database includes selective information on sites which generate, transport, store, treat and/or dispose of hazardous waste as defined by the Resource Conservation and Recovery Act (RCRA). Very small quantity generators (VSQGs) generate less than 100 kg of hazardous waste, or less than 1 kg of acutely hazardous waste per month.

Date of Government Version: 11/21/2022	Source: Environmental Protection Agency
Date Data Arrived at EDR: 11/21/2022	Telephone: (404) 562-8651
Date Made Active in Reports: 12/05/2022	Last EDR Contact: 12/21/2022
Number of Days to Update: 14	Next Scheduled EDR Contact: 04/03/2023
	Data Release Frequency: Quarterly

Federal institutional controls / engineering controls registries

LUCIS: Land Use Control Information System

LUCIS contains records of land use control information pertaining to the former Navy Base Realignment and Closure properties.

Date of Government Version: 11/02/2022	Source: Department of the Navy
Date Data Arrived at EDR: 11/08/2022	Telephone: 843-820-7326
Date Made Active in Reports: 01/10/2023	Last EDR Contact: 02/03/2023
Number of Days to Update: 63	Next Scheduled EDR Contact: 05/22/2023
	Data Release Frequency: Varies

US ENG CONTROLS: Engineering Controls Sites List

A listing of sites with engineering controls in place. Engineering controls include various forms of caps, building foundations, liners, and treatment methods to create pathway elimination for regulated substances to enter environmental media or effect human health.

Date of Government Version: 10/27/2022	Source: Environmental Protection Agency
Date Data Arrived at EDR: 11/16/2022	Telephone: 703-603-0695
Date Made Active in Reports: 02/09/2023	Last EDR Contact: 02/21/2023
Number of Days to Update: 85	Next Scheduled EDR Contact: 06/05/2023
	Data Release Frequency: Varies

US INST CONTROLS: Institutional Controls Sites List

A listing of sites with institutional controls in place. Institutional controls include administrative measures, such as groundwater use restrictions, construction restrictions, property use restrictions, and post remediation care requirements intended to prevent exposure to contaminants remaining on site. Deed restrictions are generally required as part of the institutional controls.

Date of Government Version: 10/27/2022	Source: Environmental Protection Agency
Date Data Arrived at EDR: 11/16/2022	Telephone: 703-603-0695
Date Made Active in Reports: 02/09/2023	Last EDR Contact: 02/21/2023
Number of Days to Update: 85	Next Scheduled EDR Contact: 06/05/2023
	Data Release Frequency: Varies

GOVERNMENT RECORDS SEARCHED / DATA CURRENCY TRACKING

Federal ERNS list

ERNS: Emergency Response Notification System

Emergency Response Notification System. ERNS records and stores information on reported releases of oil and hazardous substances.

Date of Government Version: 12/12/2022

Source: National Response Center, United States Coast Guard

Date Data Arrived at EDR: 12/14/2022

Telephone: 202-267-2180

Date Made Active in Reports: 12/19/2022

Last EDR Contact: 12/14/2022

Number of Days to Update: 5

Next Scheduled EDR Contact: 04/03/2023

Data Release Frequency: Quarterly

Lists of state- and tribal hazardous waste facilities

SHWS: Site Assessment Section Project List

State Hazardous Waste Sites. State hazardous waste site records are the states' equivalent to CERCLIS. These sites may or may not already be listed on the federal CERCLIS list. Priority sites planned for cleanup using state funds (state equivalent of Superfund) are identified along with sites where cleanup will be paid for by potentially responsible parties. Available information varies by state.

Date of Government Version: 09/13/2022

Source: Department of Health and Environmental Control

Date Data Arrived at EDR: 09/29/2022

Telephone: 803-898-0835

Date Made Active in Reports: 12/13/2022

Last EDR Contact: 12/01/2022

Number of Days to Update: 75

Next Scheduled EDR Contact: 03/20/2023

Data Release Frequency: Semi-Annually

Lists of state and tribal landfills and solid waste disposal facilities

SWF/LF: Permitted Landfills List

Solid Waste Facilities/Landfill Sites. SWF/LF type records typically contain an inventory of solid waste disposal facilities or landfills in a particular state. Depending on the state, these may be active or inactive facilities or open dumps that failed to meet RCRA Subtitle D Section 4004 criteria for solid waste landfills or disposal sites.

Date of Government Version: 11/04/2022

Source: Department of Health and Environmental Control

Date Data Arrived at EDR: 12/02/2022

Telephone: 803-734-5165

Date Made Active in Reports: 02/22/2023

Source: Department of Health and Environmental Control, GIS Section

Number of Days to Update: 82

Telephone: 803-896-4084

Last EDR Contact: 12/01/2022

Next Scheduled EDR Contact: 03/20/2023

Data Release Frequency: Semi-Annually

Lists of state and tribal leaking storage tanks

LUST: Leaking Underground Storage Tank List

Leaking Underground Storage Tank Incident Reports. LUST records contain an inventory of reported leaking underground storage tank incidents. Not all states maintain these records, and the information stored varies by state.

Date of Government Version: 10/17/2022

Source: Department of Health and Environmental Control

Date Data Arrived at EDR: 10/18/2022

Telephone: 803-898-4350

Date Made Active in Reports: 01/09/2023

Last EDR Contact: 01/17/2023

Number of Days to Update: 83

Next Scheduled EDR Contact: 05/01/2023

Data Release Frequency: Quarterly

INDIAN LUST R8: Leaking Underground Storage Tanks on Indian Land

LUSTs on Indian land in Colorado, Montana, North Dakota, South Dakota, Utah and Wyoming.

Date of Government Version: 11/23/2022

Source: EPA Region 8

Date Data Arrived at EDR: 12/06/2022

Telephone: 303-312-6271

Date Made Active in Reports: 03/03/2023

Last EDR Contact: 01/17/2023

Number of Days to Update: 87

Next Scheduled EDR Contact: 05/01/2023

Data Release Frequency: Varies

GOVERNMENT RECORDS SEARCHED / DATA CURRENCY TRACKING

INDIAN LUST R1: Leaking Underground Storage Tanks on Indian Land

A listing of leaking underground storage tank locations on Indian Land.

Date of Government Version: 10/19/2022	Source: EPA Region 1
Date Data Arrived at EDR: 12/06/2022	Telephone: 617-918-1313
Date Made Active in Reports: 03/03/2023	Last EDR Contact: 01/17/2023
Number of Days to Update: 87	Next Scheduled EDR Contact: 05/01/2023
	Data Release Frequency: Varies

INDIAN LUST R4: Leaking Underground Storage Tanks on Indian Land

LUSTs on Indian land in Florida, Mississippi and North Carolina.

Date of Government Version: 11/26/2022	Source: EPA Region 4
Date Data Arrived at EDR: 12/06/2022	Telephone: 404-562-8677
Date Made Active in Reports: 03/03/2023	Last EDR Contact: 01/17/2023
Number of Days to Update: 87	Next Scheduled EDR Contact: 05/01/2023
	Data Release Frequency: Varies

INDIAN LUST R7: Leaking Underground Storage Tanks on Indian Land

LUSTs on Indian land in Iowa, Kansas, and Nebraska

Date of Government Version: 10/14/2022	Source: EPA Region 7
Date Data Arrived at EDR: 12/06/2022	Telephone: 913-551-7003
Date Made Active in Reports: 03/03/2023	Last EDR Contact: 01/17/2023
Number of Days to Update: 87	Next Scheduled EDR Contact: 05/01/2023
	Data Release Frequency: Varies

INDIAN LUST R10: Leaking Underground Storage Tanks on Indian Land

LUSTs on Indian land in Alaska, Idaho, Oregon and Washington.

Date of Government Version: 04/20/2022	Source: EPA Region 10
Date Data Arrived at EDR: 06/13/2022	Telephone: 206-553-2857
Date Made Active in Reports: 08/16/2022	Last EDR Contact: 01/17/2023
Number of Days to Update: 64	Next Scheduled EDR Contact: 05/01/2023
	Data Release Frequency: Varies

INDIAN LUST R6: Leaking Underground Storage Tanks on Indian Land

LUSTs on Indian land in New Mexico and Oklahoma.

Date of Government Version: 11/23/2022	Source: EPA Region 6
Date Data Arrived at EDR: 12/06/2022	Telephone: 214-665-6597
Date Made Active in Reports: 03/03/2023	Last EDR Contact: 01/17/2023
Number of Days to Update: 87	Next Scheduled EDR Contact: 05/01/2023
	Data Release Frequency: Varies

INDIAN LUST R5: Leaking Underground Storage Tanks on Indian Land

Leaking underground storage tanks located on Indian Land in Michigan, Minnesota and Wisconsin.

Date of Government Version: 10/14/2022	Source: EPA, Region 5
Date Data Arrived at EDR: 12/06/2022	Telephone: 312-886-7439
Date Made Active in Reports: 03/03/2023	Last EDR Contact: 01/17/2023
Number of Days to Update: 87	Next Scheduled EDR Contact: 05/01/2023
	Data Release Frequency: Varies

INDIAN LUST R9: Leaking Underground Storage Tanks on Indian Land

LUSTs on Indian land in Arizona, California, New Mexico and Nevada

Date of Government Version: 11/23/2022	Source: Environmental Protection Agency
Date Data Arrived at EDR: 12/06/2022	Telephone: 415-972-3372
Date Made Active in Reports: 03/03/2023	Last EDR Contact: 01/17/2023
Number of Days to Update: 87	Next Scheduled EDR Contact: 05/01/2023
	Data Release Frequency: Varies

GOVERNMENT RECORDS SEARCHED / DATA CURRENCY TRACKING

Lists of state and tribal registered storage tanks

FEMA UST: Underground Storage Tank Listing

A listing of all FEMA owned underground storage tanks.

Date of Government Version: 10/14/2021	Source: FEMA
Date Data Arrived at EDR: 11/05/2021	Telephone: 202-646-5797
Date Made Active in Reports: 02/01/2022	Last EDR Contact: 12/28/2022
Number of Days to Update: 88	Next Scheduled EDR Contact: 04/17/2023
	Data Release Frequency: Varies

UST: Comprehensive Underground Storage Tanks

Registered Underground Storage Tanks. UST's are regulated under Subtitle I of the Resource Conservation and Recovery Act (RCRA) and must be registered with the state department responsible for administering the UST program. Available information varies by state program.

Date of Government Version: 01/07/2022	Source: Department of Health and Environmental Control
Date Data Arrived at EDR: 01/07/2022	Telephone: 803-896-7957
Date Made Active in Reports: 03/23/2022	Last EDR Contact: 12/29/2022
Number of Days to Update: 75	Next Scheduled EDR Contact: 04/17/2023
	Data Release Frequency: Quarterly

AST: Aboveground Storage Tank List

Registered Aboveground Storage Tanks.

Date of Government Version: 03/25/2004	Source: Department of Health and Environmental Control
Date Data Arrived at EDR: 08/04/2004	Telephone: 803-898-4350
Date Made Active in Reports: 09/23/2004	Last EDR Contact: 02/15/2023
Number of Days to Update: 50	Next Scheduled EDR Contact: 06/05/2023
	Data Release Frequency: Varies

INDIAN UST R4: Underground Storage Tanks on Indian Land

The Indian Underground Storage Tank (UST) database provides information about underground storage tanks on Indian land in EPA Region 4 (Alabama, Florida, Georgia, Kentucky, Mississippi, North Carolina, South Carolina, Tennessee and Tribal Nations)

Date of Government Version: 11/23/2022	Source: EPA Region 4
Date Data Arrived at EDR: 12/06/2022	Telephone: 404-562-9424
Date Made Active in Reports: 03/03/2023	Last EDR Contact: 01/17/2023
Number of Days to Update: 87	Next Scheduled EDR Contact: 05/01/2023
	Data Release Frequency: Varies

INDIAN UST R8: Underground Storage Tanks on Indian Land

The Indian Underground Storage Tank (UST) database provides information about underground storage tanks on Indian land in EPA Region 8 (Colorado, Montana, North Dakota, South Dakota, Utah, Wyoming and 27 Tribal Nations).

Date of Government Version: 11/23/2022	Source: EPA Region 8
Date Data Arrived at EDR: 12/06/2022	Telephone: 303-312-6137
Date Made Active in Reports: 03/03/2023	Last EDR Contact: 01/17/2023
Number of Days to Update: 87	Next Scheduled EDR Contact: 05/01/2023
	Data Release Frequency: Varies

INDIAN UST R7: Underground Storage Tanks on Indian Land

The Indian Underground Storage Tank (UST) database provides information about underground storage tanks on Indian land in EPA Region 7 (Iowa, Kansas, Missouri, Nebraska, and 9 Tribal Nations).

Date of Government Version: 10/14/2022	Source: EPA Region 7
Date Data Arrived at EDR: 12/06/2022	Telephone: 913-551-7003
Date Made Active in Reports: 03/03/2023	Last EDR Contact: 01/17/2023
Number of Days to Update: 87	Next Scheduled EDR Contact: 05/01/2023
	Data Release Frequency: Varies

GOVERNMENT RECORDS SEARCHED / DATA CURRENCY TRACKING

INDIAN UST R10: Underground Storage Tanks on Indian Land

The Indian Underground Storage Tank (UST) database provides information about underground storage tanks on Indian land in EPA Region 10 (Alaska, Idaho, Oregon, Washington, and Tribal Nations).

Date of Government Version: 04/20/2022	Source: EPA Region 10
Date Data Arrived at EDR: 06/13/2022	Telephone: 206-553-2857
Date Made Active in Reports: 08/16/2022	Last EDR Contact: 01/17/2023
Number of Days to Update: 64	Next Scheduled EDR Contact: 05/01/2023
	Data Release Frequency: Varies

INDIAN UST R1: Underground Storage Tanks on Indian Land

The Indian Underground Storage Tank (UST) database provides information about underground storage tanks on Indian land in EPA Region 1 (Connecticut, Maine, Massachusetts, New Hampshire, Rhode Island, Vermont and ten Tribal Nations).

Date of Government Version: 10/19/2022	Source: EPA, Region 1
Date Data Arrived at EDR: 12/06/2022	Telephone: 617-918-1313
Date Made Active in Reports: 03/03/2023	Last EDR Contact: 01/17/2023
Number of Days to Update: 87	Next Scheduled EDR Contact: 05/01/2023
	Data Release Frequency: Varies

INDIAN UST R5: Underground Storage Tanks on Indian Land

The Indian Underground Storage Tank (UST) database provides information about underground storage tanks on Indian land in EPA Region 5 (Michigan, Minnesota and Wisconsin and Tribal Nations).

Date of Government Version: 10/14/2022	Source: EPA Region 5
Date Data Arrived at EDR: 12/06/2022	Telephone: 312-886-6136
Date Made Active in Reports: 03/03/2023	Last EDR Contact: 01/17/2023
Number of Days to Update: 87	Next Scheduled EDR Contact: 05/01/2023
	Data Release Frequency: Varies

INDIAN UST R6: Underground Storage Tanks on Indian Land

The Indian Underground Storage Tank (UST) database provides information about underground storage tanks on Indian land in EPA Region 6 (Louisiana, Arkansas, Oklahoma, New Mexico, Texas and 65 Tribes).

Date of Government Version: 11/23/2022	Source: EPA Region 6
Date Data Arrived at EDR: 12/06/2022	Telephone: 214-665-7591
Date Made Active in Reports: 03/03/2023	Last EDR Contact: 01/17/2023
Number of Days to Update: 87	Next Scheduled EDR Contact: 05/01/2023
	Data Release Frequency: Varies

INDIAN UST R9: Underground Storage Tanks on Indian Land

The Indian Underground Storage Tank (UST) database provides information about underground storage tanks on Indian land in EPA Region 9 (Arizona, California, Hawaii, Nevada, the Pacific Islands, and Tribal Nations).

Date of Government Version: 11/23/2022	Source: EPA Region 9
Date Data Arrived at EDR: 12/06/2022	Telephone: 415-972-3368
Date Made Active in Reports: 03/03/2023	Last EDR Contact: 01/17/2023
Number of Days to Update: 87	Next Scheduled EDR Contact: 05/01/2023
	Data Release Frequency: Varies

State and tribal institutional control / engineering control registries

RCR: Registry of Conditional Remedies

The Bureau of Land and Waste Management established this Registry to help monitor and maintain sites that have conditional remedies. A Conditional Remedy is an environmental remedy that includes certain qualifications. These qualifications are divided into two major categories: Remedies requiring Land Use Controls and Conditional No Further Actions.

GOVERNMENT RECORDS SEARCHED / DATA CURRENCY TRACKING

Date of Government Version: 12/01/2022
Date Data Arrived at EDR: 12/02/2022
Date Made Active in Reports: 02/22/2023
Number of Days to Update: 82

Source: Department of Health & Environmental Control
Telephone: 803-896-4000
Last EDR Contact: 12/01/2022
Next Scheduled EDR Contact: 03/20/2023
Data Release Frequency: Varies

AUL: Land Use Controls

The term Land Use Controls or "LUCs" encompass institutional controls, such as those involved in real estate interests, governmental permitting, zoning, public advisories, deed notices, and other legal restrictions. The term also includes restrictions on access, whether achieved by means of engineered barriers (e.g., fence or concrete pad) or by human means (e.g., the presence of security guards). Additionally, the term includes both affirmative measures to achieve the desired restrictions (e.g., night lighting of an area) and prohibitive directives (e.g., restrictions on certain types of wells for the duration of the corrective action). Considered altogether, the LUCs for a facility will provide a tool for how the property should be used in order to maintain the level of protectiveness that one or more corrective actions were designed to achieve.

Date of Government Version: 12/05/2022
Date Data Arrived at EDR: 12/05/2022
Date Made Active in Reports: 02/22/2023
Number of Days to Update: 79

Source: Department of Health & Environmental Control
Telephone: 803-896-4049
Last EDR Contact: 12/05/2022
Next Scheduled EDR Contact: 03/20/2023
Data Release Frequency: Varies

Lists of state and tribal voluntary cleanup sites

INDIAN VCP R7: Voluntary Cleanup Priority Listing

A listing of voluntary cleanup priority sites located on Indian Land located in Region 7.

Date of Government Version: 03/20/2008
Date Data Arrived at EDR: 04/22/2008
Date Made Active in Reports: 05/19/2008
Number of Days to Update: 27

Source: EPA, Region 7
Telephone: 913-551-7365
Last EDR Contact: 07/08/2021
Next Scheduled EDR Contact: 07/20/2009
Data Release Frequency: Varies

INDIAN VCP R1: Voluntary Cleanup Priority Listing

A listing of voluntary cleanup priority sites located on Indian Land located in Region 1.

Date of Government Version: 07/27/2015
Date Data Arrived at EDR: 09/29/2015
Date Made Active in Reports: 02/18/2016
Number of Days to Update: 142

Source: EPA, Region 1
Telephone: 617-918-1102
Last EDR Contact: 12/13/2022
Next Scheduled EDR Contact: 04/03/2023
Data Release Frequency: Varies

VCP: Voluntary Cleanup Sites

Sites participating in the Voluntary Cleanup Program. Once staff and a non-responsible party have agreed upon an approved scope of work for a site investigation and/or remediation, the party enters into a voluntary cleanup contract. Staff oversees the cleanup efforts to ensure that activities are performed to our satisfaction. Upon completion of the negotiated work in the voluntary cleanup contract, the non-responsible party receives State Superfund liability protection.

Date of Government Version: 10/17/2022
Date Data Arrived at EDR: 10/19/2022
Date Made Active in Reports: 01/06/2023
Number of Days to Update: 79

Source: Department of Health and Environmental Control
Telephone: 803-896-4049
Last EDR Contact: 01/09/2023
Next Scheduled EDR Contact: 04/24/2023
Data Release Frequency: Varies

Lists of state and tribal brownfield sites

BROWNFIELDS: Brownfields Sites Listing

The Brownfields component of the Voluntary Cleanup Program allows a non-responsible party to acquire a contaminated property with State Superfund liability protection for existing contamination by agreeing to perform an environmental assessment and/or remediation.

GOVERNMENT RECORDS SEARCHED / DATA CURRENCY TRACKING

Date of Government Version: 10/17/2022
Date Data Arrived at EDR: 10/19/2022
Date Made Active in Reports: 01/06/2023
Number of Days to Update: 79

Source: Department of Health & Environmental Control
Telephone: 803-896-4069
Last EDR Contact: 01/09/2023
Next Scheduled EDR Contact: 04/24/2023
Data Release Frequency: Varies

ADDITIONAL ENVIRONMENTAL RECORDS

Local Brownfield lists

US BROWNFIELDS: A Listing of Brownfields Sites

Brownfields are real property, the expansion, redevelopment, or reuse of which may be complicated by the presence or potential presence of a hazardous substance, pollutant, or contaminant. Cleaning up and reinvesting in these properties takes development pressures off of undeveloped, open land, and both improves and protects the environment. Assessment, Cleanup and Redevelopment Exchange System (ACRES) stores information reported by EPA Brownfields grant recipients on brownfields properties assessed or cleaned up with grant funding as well as information on Targeted Brownfields Assessments performed by EPA Regions. A listing of ACRES Brownfield sites is obtained from Cleanups in My Community. Cleanups in My Community provides information on Brownfields properties for which information is reported back to EPA, as well as areas served by Brownfields grant programs.

Date of Government Version: 02/23/2022
Date Data Arrived at EDR: 03/10/2022
Date Made Active in Reports: 03/10/2022
Number of Days to Update: 0

Source: Environmental Protection Agency
Telephone: 202-566-2777
Last EDR Contact: 12/07/2022
Next Scheduled EDR Contact: 03/27/2023
Data Release Frequency: Semi-Annually

Local Lists of Landfill / Solid Waste Disposal Sites

SWRCY: Solid Waste Recycling Facilities

A listing of recycling center locations.

Date of Government Version: 06/30/2019
Date Data Arrived at EDR: 03/13/2020
Date Made Active in Reports: 05/22/2020
Number of Days to Update: 70

Source: Department of Health & Environmental Control
Telephone: 803-896-8985
Last EDR Contact: 12/05/2022
Next Scheduled EDR Contact: 03/20/2023
Data Release Frequency: Varies

INDIAN ODI: Report on the Status of Open Dumps on Indian Lands

Location of open dumps on Indian land.

Date of Government Version: 12/31/1998
Date Data Arrived at EDR: 12/03/2007
Date Made Active in Reports: 01/24/2008
Number of Days to Update: 52

Source: Environmental Protection Agency
Telephone: 703-308-8245
Last EDR Contact: 01/20/2023
Next Scheduled EDR Contact: 05/08/2023
Data Release Frequency: Varies

DEBRIS REGION 9: Torres Martinez Reservation Illegal Dump Site Locations

A listing of illegal dump sites location on the Torres Martinez Indian Reservation located in eastern Riverside County and northern Imperial County, California.

Date of Government Version: 01/12/2009
Date Data Arrived at EDR: 05/07/2009
Date Made Active in Reports: 09/21/2009
Number of Days to Update: 137

Source: EPA, Region 9
Telephone: 415-947-4219
Last EDR Contact: 01/13/2023
Next Scheduled EDR Contact: 05/01/2023
Data Release Frequency: No Update Planned

ODI: Open Dump Inventory

An open dump is defined as a disposal facility that does not comply with one or more of the Part 257 or Part 258 Subtitle D Criteria.

GOVERNMENT RECORDS SEARCHED / DATA CURRENCY TRACKING

Date of Government Version: 06/30/1985
Date Data Arrived at EDR: 08/09/2004
Date Made Active in Reports: 09/17/2004
Number of Days to Update: 39

Source: Environmental Protection Agency
Telephone: 800-424-9346
Last EDR Contact: 06/09/2004
Next Scheduled EDR Contact: N/A
Data Release Frequency: No Update Planned

IHS OPEN DUMPS: Open Dumps on Indian Land

A listing of all open dumps located on Indian Land in the United States.

Date of Government Version: 04/01/2014
Date Data Arrived at EDR: 08/06/2014
Date Made Active in Reports: 01/29/2015
Number of Days to Update: 176

Source: Department of Health & Human Services, Indian Health Service
Telephone: 301-443-1452
Last EDR Contact: 01/27/2023
Next Scheduled EDR Contact: 05/08/2023
Data Release Frequency: Varies

Local Lists of Hazardous waste / Contaminated Sites

US HIST CDL: National Clandestine Laboratory Register

A listing of clandestine drug lab locations that have been removed from the DEAs National Clandestine Laboratory Register.

Date of Government Version: 01/06/2023
Date Data Arrived at EDR: 02/02/2023
Date Made Active in Reports: 02/10/2023
Number of Days to Update: 8

Source: Drug Enforcement Administration
Telephone: 202-307-1000
Last EDR Contact: 02/02/2023
Next Scheduled EDR Contact: 06/05/2023
Data Release Frequency: No Update Planned

ALLSITES: Site Assessment & Remediation Public Record Database

The South Carolina Department of Health and Environmental Control is pleased to have the Public Record for your review. The purpose of this database is two-fold. First, it will provide to communities another form of notice of cleanup activity, allowing them to have more information about assessment and cleanup activities in their area and in the State. Second, it can assist those seeking to redevelop brownfield properties within South Carolina.

Date of Government Version: 12/05/2022
Date Data Arrived at EDR: 12/05/2022
Date Made Active in Reports: 02/22/2023
Number of Days to Update: 79

Source: Department of Health & Environmental Control
Telephone: 803-896-4000
Last EDR Contact: 12/05/2022
Next Scheduled EDR Contact: 03/20/2023
Data Release Frequency: Quarterly

CDL: Clandestine Drug Lab Sites

A listing of clandestine drug lab site locations.

Date of Government Version: 01/24/2012
Date Data Arrived at EDR: 01/26/2012
Date Made Active in Reports: 02/24/2012
Number of Days to Update: 29

Source: Department of Health & Environmental Control
Telephone: 803-896-4288
Last EDR Contact: 02/27/2023
Next Scheduled EDR Contact: 06/12/2023
Data Release Frequency: Varies

CDL 2: Clandestine Drug Lab Listing

A listing of clandestine drug lab site locations.

Date of Government Version: 11/28/2022
Date Data Arrived at EDR: 11/29/2022
Date Made Active in Reports: 02/13/2023
Number of Days to Update: 76

Source: South Carolina Law Enforcement Division
Telephone: 803-896-7136
Last EDR Contact: 02/15/2023
Next Scheduled EDR Contact: 06/05/2023
Data Release Frequency: Varies

US CDL: Clandestine Drug Labs

A listing of clandestine drug lab locations. The U.S. Department of Justice ("the Department") provides this web site as a public service. It contains addresses of some locations where law enforcement agencies reported they found chemicals or other items that indicated the presence of either clandestine drug laboratories or dumpsites. In most cases, the source of the entries is not the Department, and the Department has not verified the entry and does not guarantee its accuracy. Members of the public must verify the accuracy of all entries by, for example, contacting local law enforcement and local health departments.

GOVERNMENT RECORDS SEARCHED / DATA CURRENCY TRACKING

Date of Government Version: 01/06/2023
Date Data Arrived at EDR: 02/02/2023
Date Made Active in Reports: 02/10/2023
Number of Days to Update: 8

Source: Drug Enforcement Administration
Telephone: 202-307-1000
Last EDR Contact: 02/02/2023
Next Scheduled EDR Contact: 06/05/2023
Data Release Frequency: Quarterly

Local Land Records

LIENS 2: CERCLA Lien Information

A Federal CERCLA ('Superfund') lien can exist by operation of law at any site or property at which EPA has spent Superfund monies. These monies are spent to investigate and address releases and threatened releases of contamination. CERCLIS provides information as to the identity of these sites and properties.

Date of Government Version: 01/25/2023
Date Data Arrived at EDR: 02/02/2023
Date Made Active in Reports: 02/28/2023
Number of Days to Update: 26

Source: Environmental Protection Agency
Telephone: 202-564-6023
Last EDR Contact: 03/01/2023
Next Scheduled EDR Contact: 04/10/2023
Data Release Frequency: Semi-Annually

Records of Emergency Release Reports

HMIRS: Hazardous Materials Information Reporting System

Hazardous Materials Incident Report System. HMIRS contains hazardous material spill incidents reported to DOT.

Date of Government Version: 09/19/2022
Date Data Arrived at EDR: 09/19/2022
Date Made Active in Reports: 09/30/2022
Number of Days to Update: 11

Source: U.S. Department of Transportation
Telephone: 202-366-4555
Last EDR Contact: 12/14/2022
Next Scheduled EDR Contact: 04/03/2023
Data Release Frequency: Quarterly

SPILLS: Spill List

Spills and releases of petroleum and hazardous chemicals reported to the Oil & Chemical Emergency Response division.

Date of Government Version: 11/21/2022
Date Data Arrived at EDR: 11/22/2022
Date Made Active in Reports: 02/13/2023
Number of Days to Update: 83

Source: Department of Health and Environmental Control
Telephone: 803-898-4111
Last EDR Contact: 02/15/2023
Next Scheduled EDR Contact: 06/05/2023
Data Release Frequency: Semi-Annually

SPILLS 90: SPILLS90 data from FirstSearch

Spills 90 includes those spill and release records available exclusively from FirstSearch databases. Typically, they may include chemical, oil and/or hazardous substance spills recorded after 1990. Duplicate records that are already included in EDR incident and release records are not included in Spills 90.

Date of Government Version: 10/25/2012
Date Data Arrived at EDR: 01/03/2013
Date Made Active in Reports: 03/07/2013
Number of Days to Update: 63

Source: FirstSearch
Telephone: N/A
Last EDR Contact: 01/03/2013
Next Scheduled EDR Contact: N/A
Data Release Frequency: No Update Planned

SPILLS 80: SPILLS80 data from FirstSearch

Spills 80 includes those spill and release records available from FirstSearch databases prior to 1990. Typically, they may include chemical, oil and/or hazardous substance spills recorded before 1990. Duplicate records that are already included in EDR incident and release records are not included in Spills 80.

Date of Government Version: 03/26/2001
Date Data Arrived at EDR: 01/03/2013
Date Made Active in Reports: 03/07/2013
Number of Days to Update: 63

Source: FirstSearch
Telephone: N/A
Last EDR Contact: 01/03/2013
Next Scheduled EDR Contact: N/A
Data Release Frequency: No Update Planned

GOVERNMENT RECORDS SEARCHED / DATA CURRENCY TRACKING

Other Ascertainable Records

RCRA NonGen / NLR: RCRA - Non Generators / No Longer Regulated

RCRAInfo is EPA's comprehensive information system, providing access to data supporting the Resource Conservation and Recovery Act (RCRA) of 1976 and the Hazardous and Solid Waste Amendments (HSWA) of 1984. The database includes selective information on sites which generate, transport, store, treat and/or dispose of hazardous waste as defined by the Resource Conservation and Recovery Act (RCRA). Non-Generators do not presently generate hazardous waste.

Date of Government Version: 11/21/2022	Source: Environmental Protection Agency
Date Data Arrived at EDR: 11/21/2022	Telephone: (404) 562-8651
Date Made Active in Reports: 12/05/2022	Last EDR Contact: 12/21/2022
Number of Days to Update: 14	Next Scheduled EDR Contact: 04/03/2023
	Data Release Frequency: Quarterly

FUDS: Formerly Used Defense Sites

The listing includes locations of Formerly Used Defense Sites properties where the US Army Corps of Engineers is actively working or will take necessary cleanup actions.

Date of Government Version: 11/01/2022	Source: U.S. Army Corps of Engineers
Date Data Arrived at EDR: 11/10/2022	Telephone: 202-528-4285
Date Made Active in Reports: 02/09/2023	Last EDR Contact: 02/14/2023
Number of Days to Update: 91	Next Scheduled EDR Contact: 05/29/2023
	Data Release Frequency: Varies

DOD: Department of Defense Sites

This data set consists of federally owned or administered lands, administered by the Department of Defense, that have any area equal to or greater than 640 acres of the United States, Puerto Rico, and the U.S. Virgin Islands.

Date of Government Version: 06/07/2021	Source: USGS
Date Data Arrived at EDR: 07/13/2021	Telephone: 888-275-8747
Date Made Active in Reports: 03/09/2022	Last EDR Contact: 01/13/2023
Number of Days to Update: 239	Next Scheduled EDR Contact: 04/24/2023
	Data Release Frequency: Varies

FEDLAND: Federal and Indian Lands

Federally and Indian administrated lands of the United States. Lands included are administrated by: Army Corps of Engineers, Bureau of Reclamation, National Wild and Scenic River, National Wildlife Refuge, Public Domain Land, Wilderness, Wilderness Study Area, Wildlife Management Area, Bureau of Indian Affairs, Bureau of Land Management, Department of Justice, Forest Service, Fish and Wildlife Service, National Park Service.

Date of Government Version: 04/02/2018	Source: U.S. Geological Survey
Date Data Arrived at EDR: 04/11/2018	Telephone: 888-275-8747
Date Made Active in Reports: 11/06/2019	Last EDR Contact: 01/03/2023
Number of Days to Update: 574	Next Scheduled EDR Contact: 04/17/2023
	Data Release Frequency: N/A

SCRD DRYCLEANERS: State Coalition for Remediation of Drycleaners Listing

The State Coalition for Remediation of Drycleaners was established in 1998, with support from the U.S. EPA Office of Superfund Remediation and Technology Innovation. It is comprised of representatives of states with established drycleaner remediation programs. Currently the member states are Alabama, Connecticut, Florida, Illinois, Kansas, Minnesota, Missouri, North Carolina, Oregon, South Carolina, Tennessee, Texas, and Wisconsin.

Date of Government Version: 07/30/2021	Source: Environmental Protection Agency
Date Data Arrived at EDR: 02/03/2023	Telephone: 615-532-8599
Date Made Active in Reports: 02/10/2023	Last EDR Contact: 02/02/2023
Number of Days to Update: 7	Next Scheduled EDR Contact: 05/22/2023
	Data Release Frequency: Varies

GOVERNMENT RECORDS SEARCHED / DATA CURRENCY TRACKING

US FIN ASSUR: Financial Assurance Information

All owners and operators of facilities that treat, store, or dispose of hazardous waste are required to provide proof that they will have sufficient funds to pay for the clean up, closure, and post-closure care of their facilities.

Date of Government Version: 09/19/2022	Source: Environmental Protection Agency
Date Data Arrived at EDR: 09/20/2022	Telephone: 202-566-1917
Date Made Active in Reports: 12/22/2022	Last EDR Contact: 12/14/2022
Number of Days to Update: 93	Next Scheduled EDR Contact: 04/03/2023
	Data Release Frequency: Quarterly

EPA WATCH LIST: EPA WATCH LIST

EPA maintains a "Watch List" to facilitate dialogue between EPA, state and local environmental agencies on enforcement matters relating to facilities with alleged violations identified as either significant or high priority. Being on the Watch List does not mean that the facility has actually violated the law only that an investigation by EPA or a state or local environmental agency has led those organizations to allege that an unproven violation has in fact occurred. Being on the Watch List does not represent a higher level of concern regarding the alleged violations that were detected, but instead indicates cases requiring additional dialogue between EPA, state and local agencies - primarily because of the length of time the alleged violation has gone unaddressed or unresolved.

Date of Government Version: 08/30/2013	Source: Environmental Protection Agency
Date Data Arrived at EDR: 03/21/2014	Telephone: 617-520-3000
Date Made Active in Reports: 06/17/2014	Last EDR Contact: 01/30/2023
Number of Days to Update: 88	Next Scheduled EDR Contact: 05/15/2023
	Data Release Frequency: Quarterly

2020 COR ACTION: 2020 Corrective Action Program List

The EPA has set ambitious goals for the RCRA Corrective Action program by creating the 2020 Corrective Action Universe. This RCRA cleanup baseline includes facilities expected to need corrective action. The 2020 universe contains a wide variety of sites. Some properties are heavily contaminated while others were contaminated but have since been cleaned up. Still others have not been fully investigated yet, and may require little or no remediation. Inclusion in the 2020 Universe does not necessarily imply failure on the part of a facility to meet its RCRA obligations.

Date of Government Version: 09/30/2017	Source: Environmental Protection Agency
Date Data Arrived at EDR: 05/08/2018	Telephone: 703-308-4044
Date Made Active in Reports: 07/20/2018	Last EDR Contact: 02/03/2023
Number of Days to Update: 73	Next Scheduled EDR Contact: 05/15/2023
	Data Release Frequency: Varies

TSCA: Toxic Substances Control Act

Toxic Substances Control Act. TSCA identifies manufacturers and importers of chemical substances included on the TSCA Chemical Substance Inventory list. It includes data on the production volume of these substances by plant site.

Date of Government Version: 12/31/2016	Source: EPA
Date Data Arrived at EDR: 06/17/2020	Telephone: 202-260-5521
Date Made Active in Reports: 09/10/2020	Last EDR Contact: 12/12/2022
Number of Days to Update: 85	Next Scheduled EDR Contact: 03/27/2023
	Data Release Frequency: Every 4 Years

TRIS: Toxic Chemical Release Inventory System

Toxic Release Inventory System. TRIS identifies facilities which release toxic chemicals to the air, water and land in reportable quantities under SARA Title III Section 313.

Date of Government Version: 12/31/2021	Source: EPA
Date Data Arrived at EDR: 11/01/2022	Telephone: 202-566-0250
Date Made Active in Reports: 02/09/2023	Last EDR Contact: 02/16/2023
Number of Days to Update: 100	Next Scheduled EDR Contact: 05/29/2023
	Data Release Frequency: Annually

GOVERNMENT RECORDS SEARCHED / DATA CURRENCY TRACKING

SSTS: Section 7 Tracking Systems

Section 7 of the Federal Insecticide, Fungicide and Rodenticide Act, as amended (92 Stat. 829) requires all registered pesticide-producing establishments to submit a report to the Environmental Protection Agency by March 1st each year. Each establishment must report the types and amounts of pesticides, active ingredients and devices being produced, and those having been produced and sold or distributed in the past year.

Date of Government Version: 10/17/2022	Source: EPA
Date Data Arrived at EDR: 10/18/2022	Telephone: 202-564-4203
Date Made Active in Reports: 01/10/2023	Last EDR Contact: 01/18/2023
Number of Days to Update: 84	Next Scheduled EDR Contact: 05/01/2023
	Data Release Frequency: Annually

ROD: Records Of Decision

Record of Decision. ROD documents mandate a permanent remedy at an NPL (Superfund) site containing technical and health information to aid in the cleanup.

Date of Government Version: 01/25/2023	Source: EPA
Date Data Arrived at EDR: 02/02/2023	Telephone: 703-416-0223
Date Made Active in Reports: 02/28/2023	Last EDR Contact: 03/01/2023
Number of Days to Update: 26	Next Scheduled EDR Contact: 06/12/2023
	Data Release Frequency: Annually

RMP: Risk Management Plans

When Congress passed the Clean Air Act Amendments of 1990, it required EPA to publish regulations and guidance for chemical accident prevention at facilities using extremely hazardous substances. The Risk Management Program Rule (RMP Rule) was written to implement Section 112(r) of these amendments. The rule, which built upon existing industry codes and standards, requires companies of all sizes that use certain flammable and toxic substances to develop a Risk Management Program, which includes a(n): Hazard assessment that details the potential effects of an accidental release, an accident history of the last five years, and an evaluation of worst-case and alternative accidental releases; Prevention program that includes safety precautions and maintenance, monitoring, and employee training measures; and Emergency response program that spells out emergency health care, employee training measures and procedures for informing the public and response agencies (e.g the fire department) should an accident occur.

Date of Government Version: 04/27/2022	Source: Environmental Protection Agency
Date Data Arrived at EDR: 05/04/2022	Telephone: 202-564-8600
Date Made Active in Reports: 05/10/2022	Last EDR Contact: 01/17/2023
Number of Days to Update: 6	Next Scheduled EDR Contact: 05/01/2023
	Data Release Frequency: Varies

RAATS: RCRA Administrative Action Tracking System

RCRA Administration Action Tracking System. RAATS contains records based on enforcement actions issued under RCRA pertaining to major violators and includes administrative and civil actions brought by the EPA. For administration actions after September 30, 1995, data entry in the RAATS database was discontinued. EPA will retain a copy of the database for historical records. It was necessary to terminate RAATS because a decrease in agency resources made it impossible to continue to update the information contained in the database.

Date of Government Version: 04/17/1995	Source: EPA
Date Data Arrived at EDR: 07/03/1995	Telephone: 202-564-4104
Date Made Active in Reports: 08/07/1995	Last EDR Contact: 06/02/2008
Number of Days to Update: 35	Next Scheduled EDR Contact: 09/01/2008
	Data Release Frequency: No Update Planned

PRP: Potentially Responsible Parties

A listing of verified Potentially Responsible Parties

Date of Government Version: 10/27/2022	Source: EPA
Date Data Arrived at EDR: 11/01/2022	Telephone: 202-564-6023
Date Made Active in Reports: 11/15/2022	Last EDR Contact: 03/01/2023
Number of Days to Update: 14	Next Scheduled EDR Contact: 05/15/2023
	Data Release Frequency: Quarterly

GOVERNMENT RECORDS SEARCHED / DATA CURRENCY TRACKING

PADS: PCB Activity Database System

PCB Activity Database. PADS Identifies generators, transporters, commercial storers and/or brokers and disposers of PCB's who are required to notify the EPA of such activities.

Date of Government Version: 01/20/2022	Source: EPA
Date Data Arrived at EDR: 01/20/2022	Telephone: 202-566-0500
Date Made Active in Reports: 03/25/2022	Last EDR Contact: 01/04/2023
Number of Days to Update: 64	Next Scheduled EDR Contact: 04/17/2023
	Data Release Frequency: Annually

ICIS: Integrated Compliance Information System

The Integrated Compliance Information System (ICIS) supports the information needs of the national enforcement and compliance program as well as the unique needs of the National Pollutant Discharge Elimination System (NPDES) program.

Date of Government Version: 11/18/2016	Source: Environmental Protection Agency
Date Data Arrived at EDR: 11/23/2016	Telephone: 202-564-2501
Date Made Active in Reports: 02/10/2017	Last EDR Contact: 12/28/2022
Number of Days to Update: 79	Next Scheduled EDR Contact: 04/17/2023
	Data Release Frequency: Quarterly

FTTS: FIFRA/ TSCA Tracking System - FIFRA (Federal Insecticide, Fungicide, & Rodenticide Act)/TSCA (Toxic Substances Control Act)

FTTS tracks administrative cases and pesticide enforcement actions and compliance activities related to FIFRA, TSCA and EPCRA (Emergency Planning and Community Right-to-Know Act). To maintain currency, EDR contacts the Agency on a quarterly basis.

Date of Government Version: 04/09/2009	Source: EPA/Office of Prevention, Pesticides and Toxic Substances
Date Data Arrived at EDR: 04/16/2009	Telephone: 202-566-1667
Date Made Active in Reports: 05/11/2009	Last EDR Contact: 08/18/2017
Number of Days to Update: 25	Next Scheduled EDR Contact: 12/04/2017
	Data Release Frequency: No Update Planned

FTTS INSP: FIFRA/ TSCA Tracking System - FIFRA (Federal Insecticide, Fungicide, & Rodenticide Act)/TSCA (Toxic Substances Control Act)

A listing of FIFRA/TSCA Tracking System (FTTS) inspections and enforcements.

Date of Government Version: 04/09/2009	Source: EPA
Date Data Arrived at EDR: 04/16/2009	Telephone: 202-566-1667
Date Made Active in Reports: 05/11/2009	Last EDR Contact: 08/18/2017
Number of Days to Update: 25	Next Scheduled EDR Contact: 12/04/2017
	Data Release Frequency: No Update Planned

MLTS: Material Licensing Tracking System

MLTS is maintained by the Nuclear Regulatory Commission and contains a list of approximately 8,100 sites which possess or use radioactive materials and which are subject to NRC licensing requirements. To maintain currency, EDR contacts the Agency on a quarterly basis.

Date of Government Version: 10/26/2022	Source: Nuclear Regulatory Commission
Date Data Arrived at EDR: 11/22/2022	Telephone: 301-415-7169
Date Made Active in Reports: 12/05/2022	Last EDR Contact: 01/17/2023
Number of Days to Update: 13	Next Scheduled EDR Contact: 05/01/2023
	Data Release Frequency: Quarterly

COAL ASH DOE: Steam-Electric Plant Operation Data

A listing of power plants that store ash in surface ponds.

Date of Government Version: 12/31/2020	Source: Department of Energy
Date Data Arrived at EDR: 11/30/2021	Telephone: 202-586-8719
Date Made Active in Reports: 02/22/2022	Last EDR Contact: 03/03/2023
Number of Days to Update: 84	Next Scheduled EDR Contact: 06/12/2023
	Data Release Frequency: Varies

GOVERNMENT RECORDS SEARCHED / DATA CURRENCY TRACKING

COAL ASH EPA: Coal Combustion Residues Surface Impoundments List

A listing of coal combustion residues surface impoundments with high hazard potential ratings.

Date of Government Version: 01/12/2017	Source: Environmental Protection Agency
Date Data Arrived at EDR: 03/05/2019	Telephone: N/A
Date Made Active in Reports: 11/11/2019	Last EDR Contact: 02/27/2023
Number of Days to Update: 251	Next Scheduled EDR Contact: 06/12/2023
	Data Release Frequency: Varies

PCB TRANSFORMER: PCB Transformer Registration Database

The database of PCB transformer registrations that includes all PCB registration submittals.

Date of Government Version: 09/13/2019	Source: Environmental Protection Agency
Date Data Arrived at EDR: 11/06/2019	Telephone: 202-566-0517
Date Made Active in Reports: 02/10/2020	Last EDR Contact: 02/03/2023
Number of Days to Update: 96	Next Scheduled EDR Contact: 05/15/2023
	Data Release Frequency: Varies

RADINFO: Radiation Information Database

The Radiation Information Database (RADINFO) contains information about facilities that are regulated by U.S. Environmental Protection Agency (EPA) regulations for radiation and radioactivity.

Date of Government Version: 07/01/2019	Source: Environmental Protection Agency
Date Data Arrived at EDR: 07/01/2019	Telephone: 202-343-9775
Date Made Active in Reports: 09/23/2019	Last EDR Contact: 12/20/2022
Number of Days to Update: 84	Next Scheduled EDR Contact: 04/10/2023
	Data Release Frequency: Quarterly

HIST FTTS: FIFRA/TSCA Tracking System Administrative Case Listing

A complete administrative case listing from the FIFRA/TSCA Tracking System (FTTS) for all ten EPA regions. The information was obtained from the National Compliance Database (NCDB). NCDB supports the implementation of FIFRA (Federal Insecticide, Fungicide, and Rodenticide Act) and TSCA (Toxic Substances Control Act). Some EPA regions are now closing out records. Because of that, and the fact that some EPA regions are not providing EPA Headquarters with updated records, it was decided to create a HIST FTTS database. It included records that may not be included in the newer FTTS database updates. This database is no longer updated.

Date of Government Version: 10/19/2006	Source: Environmental Protection Agency
Date Data Arrived at EDR: 03/01/2007	Telephone: 202-564-2501
Date Made Active in Reports: 04/10/2007	Last EDR Contact: 12/17/2007
Number of Days to Update: 40	Next Scheduled EDR Contact: 03/17/2008
	Data Release Frequency: No Update Planned

HIST FTTS INSP: FIFRA/TSCA Tracking System Inspection & Enforcement Case Listing

A complete inspection and enforcement case listing from the FIFRA/TSCA Tracking System (FTTS) for all ten EPA regions. The information was obtained from the National Compliance Database (NCDB). NCDB supports the implementation of FIFRA (Federal Insecticide, Fungicide, and Rodenticide Act) and TSCA (Toxic Substances Control Act). Some EPA regions are now closing out records. Because of that, and the fact that some EPA regions are not providing EPA Headquarters with updated records, it was decided to create a HIST FTTS database. It included records that may not be included in the newer FTTS database updates. This database is no longer updated.

Date of Government Version: 10/19/2006	Source: Environmental Protection Agency
Date Data Arrived at EDR: 03/01/2007	Telephone: 202-564-2501
Date Made Active in Reports: 04/10/2007	Last EDR Contact: 12/17/2008
Number of Days to Update: 40	Next Scheduled EDR Contact: 03/17/2008
	Data Release Frequency: No Update Planned

DOT OPS: Incident and Accident Data

Department of Transportation, Office of Pipeline Safety Incident and Accident data.

GOVERNMENT RECORDS SEARCHED / DATA CURRENCY TRACKING

Date of Government Version: 01/02/2020
Date Data Arrived at EDR: 01/28/2020
Date Made Active in Reports: 04/17/2020
Number of Days to Update: 80

Source: Department of Transportation, Office of Pipeline Safety
Telephone: 202-366-4595
Last EDR Contact: 01/24/2023
Next Scheduled EDR Contact: 05/08/2023
Data Release Frequency: Quarterly

CONSENT: Superfund (CERCLA) Consent Decrees

Major legal settlements that establish responsibility and standards for cleanup at NPL (Superfund) sites. Released periodically by United States District Courts after settlement by parties to litigation matters.

Date of Government Version: 09/30/2022
Date Data Arrived at EDR: 10/21/2022
Date Made Active in Reports: 01/10/2023
Number of Days to Update: 81

Source: Department of Justice, Consent Decree Library
Telephone: Varies
Last EDR Contact: 01/03/2023
Next Scheduled EDR Contact: 04/17/2023
Data Release Frequency: Varies

BRS: Biennial Reporting System

The Biennial Reporting System is a national system administered by the EPA that collects data on the generation and management of hazardous waste. BRS captures detailed data from two groups: Large Quantity Generators (LQG) and Treatment, Storage, and Disposal Facilities.

Date of Government Version: 12/31/2019
Date Data Arrived at EDR: 03/02/2022
Date Made Active in Reports: 03/25/2022
Number of Days to Update: 23

Source: EPA/NTIS
Telephone: 800-424-9346
Last EDR Contact: 12/21/2022
Next Scheduled EDR Contact: 04/03/2023
Data Release Frequency: Biennially

INDIAN RESERV: Indian Reservations

This map layer portrays Indian administered lands of the United States that have any area equal to or greater than 640 acres.

Date of Government Version: 12/31/2014
Date Data Arrived at EDR: 07/14/2015
Date Made Active in Reports: 01/10/2017
Number of Days to Update: 546

Source: USGS
Telephone: 202-208-3710
Last EDR Contact: 01/06/2023
Next Scheduled EDR Contact: 04/17/2023
Data Release Frequency: Semi-Annually

FUSRAP: Formerly Utilized Sites Remedial Action Program

DOE established the Formerly Utilized Sites Remedial Action Program (FUSRAP) in 1974 to remediate sites where radioactive contamination remained from Manhattan Project and early U.S. Atomic Energy Commission (AEC) operations.

Date of Government Version: 07/26/2021
Date Data Arrived at EDR: 07/27/2021
Date Made Active in Reports: 10/22/2021
Number of Days to Update: 87

Source: Department of Energy
Telephone: 202-586-3559
Last EDR Contact: 01/30/2023
Next Scheduled EDR Contact: 05/15/2023
Data Release Frequency: Varies

UMTRA: Uranium Mill Tailings Sites

Uranium ore was mined by private companies for federal government use in national defense programs. When the mills shut down, large piles of the sand-like material (mill tailings) remain after uranium has been extracted from the ore. Levels of human exposure to radioactive materials from the piles are low; however, in some cases tailings were used as construction materials before the potential health hazards of the tailings were recognized.

Date of Government Version: 08/30/2019
Date Data Arrived at EDR: 11/15/2019
Date Made Active in Reports: 01/28/2020
Number of Days to Update: 74

Source: Department of Energy
Telephone: 505-845-0011
Last EDR Contact: 02/13/2023
Next Scheduled EDR Contact: 05/29/2023
Data Release Frequency: Varies

GOVERNMENT RECORDS SEARCHED / DATA CURRENCY TRACKING

LEAD SMELTER 1: Lead Smelter Sites

A listing of former lead smelter site locations.

Date of Government Version: 01/25/2023	Source: Environmental Protection Agency
Date Data Arrived at EDR: 02/02/2023	Telephone: 703-603-8787
Date Made Active in Reports: 02/28/2023	Last EDR Contact: 03/01/2023
Number of Days to Update: 26	Next Scheduled EDR Contact: 04/10/2023
	Data Release Frequency: Varies

LEAD SMELTER 2: Lead Smelter Sites

A list of several hundred sites in the U.S. where secondary lead smelting was done from 1931 and 1964. These sites may pose a threat to public health through ingestion or inhalation of contaminated soil or dust

Date of Government Version: 04/05/2001	Source: American Journal of Public Health
Date Data Arrived at EDR: 10/27/2010	Telephone: 703-305-6451
Date Made Active in Reports: 12/02/2010	Last EDR Contact: 12/02/2009
Number of Days to Update: 36	Next Scheduled EDR Contact: N/A
	Data Release Frequency: No Update Planned

US AIRS (AFS): Aerometric Information Retrieval System Facility Subsystem (AFS)

The database is a sub-system of Aerometric Information Retrieval System (AIRS). AFS contains compliance data on air pollution point sources regulated by the U.S. EPA and/or state and local air regulatory agencies. This information comes from source reports by various stationary sources of air pollution, such as electric power plants, steel mills, factories, and universities, and provides information about the air pollutants they produce. Action, air program, air program pollutant, and general level plant data. It is used to track emissions and compliance data from industrial plants.

Date of Government Version: 10/12/2016	Source: EPA
Date Data Arrived at EDR: 10/26/2016	Telephone: 202-564-2496
Date Made Active in Reports: 02/03/2017	Last EDR Contact: 09/26/2017
Number of Days to Update: 100	Next Scheduled EDR Contact: 01/08/2018
	Data Release Frequency: Annually

US AIRS MINOR: Air Facility System Data

A listing of minor source facilities.

Date of Government Version: 10/12/2016	Source: EPA
Date Data Arrived at EDR: 10/26/2016	Telephone: 202-564-2496
Date Made Active in Reports: 02/03/2017	Last EDR Contact: 09/26/2017
Number of Days to Update: 100	Next Scheduled EDR Contact: 01/08/2018
	Data Release Frequency: Annually

US MINES: Mines Master Index File

Contains all mine identification numbers issued for mines active or opened since 1971. The data also includes violation information.

Date of Government Version: 11/07/2022	Source: Department of Labor, Mine Safety and Health Administration
Date Data Arrived at EDR: 11/17/2022	Telephone: 303-231-5959
Date Made Active in Reports: 02/10/2023	Last EDR Contact: 02/22/2023
Number of Days to Update: 85	Next Scheduled EDR Contact: 06/05/2023
	Data Release Frequency: Semi-Annually

MINES VIOLATIONS: MSHA Violation Assessment Data

Mines violation and assessment information. Department of Labor, Mine Safety & Health Administration.

Date of Government Version: 11/29/2022	Source: DOL, Mine Safety & Health Admi
Date Data Arrived at EDR: 11/30/2022	Telephone: 202-693-9424
Date Made Active in Reports: 12/22/2022	Last EDR Contact: 02/23/2023
Number of Days to Update: 22	Next Scheduled EDR Contact: 06/12/2023
	Data Release Frequency: Quarterly

GOVERNMENT RECORDS SEARCHED / DATA CURRENCY TRACKING

US MINES 2: Ferrous and Nonferrous Metal Mines Database Listing

This map layer includes ferrous (ferrous metal mines are facilities that extract ferrous metals, such as iron ore or molybdenum) and nonferrous (Nonferrous metal mines are facilities that extract nonferrous metals, such as gold, silver, copper, zinc, and lead) metal mines in the United States.

Date of Government Version: 05/06/2020	Source: USGS
Date Data Arrived at EDR: 05/27/2020	Telephone: 703-648-7709
Date Made Active in Reports: 08/13/2020	Last EDR Contact: 02/24/2023
Number of Days to Update: 78	Next Scheduled EDR Contact: 06/05/2023
	Data Release Frequency: Varies

US MINES 3: Active Mines & Mineral Plants Database Listing

Active Mines and Mineral Processing Plant operations for commodities monitored by the Minerals Information Team of the USGS.

Date of Government Version: 04/14/2011	Source: USGS
Date Data Arrived at EDR: 06/08/2011	Telephone: 703-648-7709
Date Made Active in Reports: 09/13/2011	Last EDR Contact: 02/24/2023
Number of Days to Update: 97	Next Scheduled EDR Contact: 06/05/2023
	Data Release Frequency: Varies

ABANDONED MINES: Abandoned Mines

An inventory of land and water impacted by past mining (primarily coal mining) is maintained by OSMRE to provide information needed to implement the Surface Mining Control and Reclamation Act of 1977 (SMCRA). The inventory contains information on the location, type, and extent of AML impacts, as well as, information on the cost associated with the reclamation of those problems. The inventory is based upon field surveys by State, Tribal, and OSMRE program officials. It is dynamic to the extent that it is modified as new problems are identified and existing problems are reclaimed.

Date of Government Version: 09/13/2022	Source: Department of Interior
Date Data Arrived at EDR: 09/14/2022	Telephone: 202-208-2609
Date Made Active in Reports: 12/05/2022	Last EDR Contact: 03/01/2023
Number of Days to Update: 82	Next Scheduled EDR Contact: 06/19/2023
	Data Release Frequency: Quarterly

FINDS: Facility Index System/Facility Registry System

Facility Index System. FINDS contains both facility information and 'pointers' to other sources that contain more detail. EDR includes the following FINDS databases in this report: PCS (Permit Compliance System), AIRS (Aerometric Information Retrieval System), DOCKET (Enforcement Docket used to manage and track information on civil judicial enforcement cases for all environmental statutes), FURS (Federal Underground Injection Control), C-DOCKET (Criminal Docket System used to track criminal enforcement actions for all environmental statutes), FFIS (Federal Facilities Information System), STATE (State Environmental Laws and Statutes), and PADS (PCB Activity Data System).

Date of Government Version: 08/03/2022	Source: EPA
Date Data Arrived at EDR: 08/25/2022	Telephone: (404) 562-9900
Date Made Active in Reports: 10/24/2022	Last EDR Contact: 02/28/2023
Number of Days to Update: 60	Next Scheduled EDR Contact: 06/12/2023
	Data Release Frequency: Quarterly

ECHO: Enforcement & Compliance History Information

ECHO provides integrated compliance and enforcement information for about 800,000 regulated facilities nationwide.

Date of Government Version: 09/25/2022	Source: Environmental Protection Agency
Date Data Arrived at EDR: 09/30/2022	Telephone: 202-564-2280
Date Made Active in Reports: 12/22/2022	Last EDR Contact: 01/04/2023
Number of Days to Update: 83	Next Scheduled EDR Contact: 04/17/2023
	Data Release Frequency: Quarterly

UXO: Unexploded Ordnance Sites

A listing of unexploded ordnance site locations

GOVERNMENT RECORDS SEARCHED / DATA CURRENCY TRACKING

Date of Government Version: 11/09/2021
Date Data Arrived at EDR: 10/20/2022
Date Made Active in Reports: 01/10/2023
Number of Days to Update: 82

Source: Department of Defense
Telephone: 703-704-1564
Last EDR Contact: 01/09/2023
Next Scheduled EDR Contact: 04/24/2023
Data Release Frequency: Varies

DOCKET HWC: Hazardous Waste Compliance Docket Listing

A complete list of the Federal Agency Hazardous Waste Compliance Docket Facilities.

Date of Government Version: 05/06/2021
Date Data Arrived at EDR: 05/21/2021
Date Made Active in Reports: 08/11/2021
Number of Days to Update: 82

Source: Environmental Protection Agency
Telephone: 202-564-0527
Last EDR Contact: 02/24/2023
Next Scheduled EDR Contact: 06/05/2023
Data Release Frequency: Varies

FUELS PROGRAM: EPA Fuels Program Registered Listing

This listing includes facilities that are registered under the Part 80 (Code of Federal Regulations) EPA Fuels Programs. All companies now are required to submit new and updated registrations.

Date of Government Version: 11/10/2022
Date Data Arrived at EDR: 11/10/2022
Date Made Active in Reports: 02/09/2023
Number of Days to Update: 91

Source: EPA
Telephone: 800-385-6164
Last EDR Contact: 02/14/2023
Next Scheduled EDR Contact: 05/29/2023
Data Release Frequency: Quarterly

PFAS NPL: Superfund Sites with PFAS Detections Information

EPA's Office of Land and Emergency Management and EPA Regional Offices maintain data describing what is known about site investigations, contamination, and remedial actions under the Comprehensive Environmental Response, Compensation, and Liability Act (CERCLA) where PFAS is present in the environment.

Date of Government Version: 02/23/2022
Date Data Arrived at EDR: 07/08/2022
Date Made Active in Reports: 11/08/2022
Number of Days to Update: 123

Source: Environmental Protection Agency
Telephone: 703-603-8895
Last EDR Contact: 01/10/2023
Next Scheduled EDR Contact: 04/17/2023
Data Release Frequency: Varies

PFAS FEDERAL SITES: Federal Sites PFAS Information

Several federal entities, such as the federal Superfund program, Department of Defense, National Aeronautics and Space Administration, Department of Transportation, and Department of Energy provided information for sites with known or suspected detections at federal facilities.

Date of Government Version: 02/23/2022
Date Data Arrived at EDR: 03/31/2022
Date Made Active in Reports: 11/08/2022
Number of Days to Update: 222

Source: Environmental Protection Agency
Telephone: 202-272-0167
Last EDR Contact: 01/05/2023
Next Scheduled EDR Contact: 04/17/2023
Data Release Frequency: Varies

PFAS TSCA: PFAS Manufacture and Imports Information

EPA issued the Chemical Data Reporting (CDR) Rule under the Toxic Substances Control Act (TSCA) and requires chemical manufacturers and facilities that manufacture or import chemical substances to report data to EPA. EPA publishes non-confidential business information (non-CBI) and includes descriptive information about each site, corporate parent, production volume, other manufacturing information, and processing and use information.

Date of Government Version: 01/03/2022
Date Data Arrived at EDR: 03/31/2022
Date Made Active in Reports: 11/08/2022
Number of Days to Update: 222

Source: Environmental Protection Agency
Telephone: 202-272-0167
Last EDR Contact: 01/05/2023
Next Scheduled EDR Contact: 04/17/2023
Data Release Frequency: Varies

GOVERNMENT RECORDS SEARCHED / DATA CURRENCY TRACKING

PFAS RCRA MANIFEST: PFAS Transfers Identified In the RCRA Database Listing

To work around the lack of PFAS waste codes in the RCRA database, EPA developed the PFAS Transfers dataset by mining e-Manifest records containing at least one of these common PFAS keywords: PFAS, PFOA, PFOS, PERFL, AFFF, GENX, GEN-X (plus the VT waste codes). These keywords were searched for in the following text fields: Manifest handling instructions (MANIFEST_HANDLING_INSTR), Non-hazardous waste description (NON_HAZ_WASTE_DESCRIPTION), DOT printed information (DOT_PRINTED_INFORMATION), Waste line handling instructions (WASTE_LINE_HANDLING_INSTR), Waste residue comments (WASTE_RESIDUE_COMMENTS).

Date of Government Version: 01/03/2022	Source: Environmental Protection Agency
Date Data Arrived at EDR: 03/31/2022	Telephone: 202-272-0167
Date Made Active in Reports: 11/08/2022	Last EDR Contact: 01/05/2023
Number of Days to Update: 222	Next Scheduled EDR Contact: 04/17/2023
	Data Release Frequency: Varies

PFAS ATSDR: PFAS Contamination Site Location Listing

PFAS contamination site locations from the Department of Health & Human Services, Center for Disease Control & Prevention. ATSDR is involved at a number of PFAS-related sites, either directly or through assisting state and federal partners. As of now, most sites are related to drinking water contamination connected with PFAS production facilities or fire training areas where aqueous film-forming firefighting foam (AFFF) was regularly used.

Date of Government Version: 06/24/2020	Source: Department of Health & Human Services
Date Data Arrived at EDR: 03/17/2021	Telephone: 202-741-5770
Date Made Active in Reports: 11/08/2022	Last EDR Contact: 01/23/2023
Number of Days to Update: 601	Next Scheduled EDR Contact: 05/08/2023
	Data Release Frequency: Varies

PFAS WQP: Ambient Environmental Sampling for PFAS

The Water Quality Portal (WQP) is a part of a modernized repository storing ambient sampling data for all environmental media and tissue samples. A wide range of federal, state, tribal and local governments, academic and non-governmental organizations and individuals submit project details and sampling results to this public repository. The information is commonly used for research and assessments of environmental quality.

Date of Government Version: 01/03/2022	Source: Environmental Protection Agency
Date Data Arrived at EDR: 03/31/2022	Telephone: 202-272-0167
Date Made Active in Reports: 11/08/2022	Last EDR Contact: 01/05/2023
Number of Days to Update: 222	Next Scheduled EDR Contact: 04/17/2023
	Data Release Frequency: Varies

PFAS NPDES: Clean Water Act Discharge Monitoring Information

Any discharger of pollutants to waters of the United States from a point source must have a National Pollutant Discharge Elimination System (NPDES) permit. The process for obtaining limits involves the regulated entity (permittee) disclosing releases in a NPDES permit application and the permitting authority (typically the state but sometimes EPA) deciding whether to require monitoring or monitoring with limits.

Date of Government Version: 01/03/2022	Source: Environmental Protection Agency
Date Data Arrived at EDR: 03/31/2022	Telephone: 202-272-0167
Date Made Active in Reports: 11/08/2022	Last EDR Contact: 01/05/2023
Number of Days to Update: 222	Next Scheduled EDR Contact: 04/17/2023
	Data Release Frequency: Varies

PFAS ECHO: Facilities in Industries that May Be Handling PFAS Listing

Regulators and the public have expressed interest in knowing which regulated entities may be using PFAS. EPA has developed a dataset from various sources that show which industries may be handling PFAS. Approximately 120,000 facilities subject to federal environmental programs have operated or currently operate in industry sectors with processes that may involve handling and/or release of PFAS.

Date of Government Version: 01/03/2022	Source: Environmental Protection Agency
Date Data Arrived at EDR: 03/31/2022	Telephone: 202-272-0167
Date Made Active in Reports: 11/08/2022	Last EDR Contact: 01/05/2023
Number of Days to Update: 222	Next Scheduled EDR Contact: 04/17/2023
	Data Release Frequency: Varies

GOVERNMENT RECORDS SEARCHED / DATA CURRENCY TRACKING

PFAS ECHO FIRE TRAINING: Facilities in Industries that May Be Handling PFAS Listing

A list of fire training sites was added to the Industry Sectors dataset using a keyword search on the permitted facility's name to identify sites where fire-fighting foam may have been used in training exercises. Additionally, you may view an example spreadsheet of the subset of fire training facility data, as well as the keywords used in selecting or deselecting a facility for the subset. as well as the keywords used in selecting or deselecting a facility for the subset. These keywords were tested to maximize accuracy in selecting facilities that may use fire-fighting foam in training exercises, however, due to the lack of a required reporting field in the data systems for designating fire training sites, this methodology may not identify all fire training sites or may potentially misidentify them.

Date of Government Version: 08/22/2018	Source: Environmental Protection Agency
Date Data Arrived at EDR: 03/31/2022	Telephone: 202-272-0167
Date Made Active in Reports: 11/08/2022	Last EDR Contact: 01/05/2023
Number of Days to Update: 222	Next Scheduled EDR Contact: 04/17/2023
	Data Release Frequency: Varies

PFAS PART 139 AIRPORT: All Certified Part 139 Airports PFAS Information Listing

Since July 1, 2006, all certified part 139 airports are required to have fire-fighting foam onsite that meet military specifications (MIL-F-24385) (14 CFR 139.317). To date, these military specification fire-fighting foams are fluorinated and have been historically used for training and extinguishing. The 2018 FAA Reauthorization Act has a provision stating that no later than October 2021, FAA shall not require the use of fluorinated AFFF. This provision does not prohibit the use of fluorinated AFFF at Part 139 civilian airports; it only prohibits FAA from mandating its use. The Federal Aviation Administration's document AC 150/5210-6D - Aircraft Fire Extinguishing Agents provides guidance on Aircraft Fire Extinguishing Agents, which includes Aqueous Film Forming Foam (AFFF).

Date of Government Version: 08/22/2018	Source: Environmental Protection Agency
Date Data Arrived at EDR: 10/26/2022	Telephone: 202-272-0167
Date Made Active in Reports: 11/08/2022	Last EDR Contact: 01/05/2023
Number of Days to Update: 13	Next Scheduled EDR Contact: 04/17/2023
	Data Release Frequency: Varies

AQUEOUS FOAM NRC: Aqueous Foam Related Incidents Listing

The National Response Center (NRC) serves as an emergency call center that fields initial reports for pollution and railroad incidents and forwards that information to appropriate federal/state agencies for response. The spreadsheets posted to the NRC website contain initial incident data that has not been validated or investigated by a federal/state response agency. Response center calls from 1990 to the most recent complete calendar year where there was indication of Aqueous Film Forming Foam (AFFF) usage are included in this dataset. NRC calls may reference AFFF usage in the ?Material Involved? or ?Incident Description? fields.

Date of Government Version: 02/23/2022	Source: Environmental Protection Agency
Date Data Arrived at EDR: 03/31/2022	Telephone: 202-272-0167
Date Made Active in Reports: 11/08/2022	Last EDR Contact: 01/05/2023
Number of Days to Update: 222	Next Scheduled EDR Contact: 04/17/2023
	Data Release Frequency: Varies

AIRS: Permitted Airs Facility Listing

A listing of permitted air facilities.

Date of Government Version: 11/17/2022	Source: Department of Health & Environmental Control
Date Data Arrived at EDR: 11/17/2022	Telephone: 803-898-4279
Date Made Active in Reports: 01/31/2023	Last EDR Contact: 02/22/2023
Number of Days to Update: 75	Next Scheduled EDR Contact: 06/05/2023
	Data Release Frequency: Varies

ASBESTOS: Asbestos Notification Listing

Asbestos abatement & demolition project list

Date of Government Version: 10/17/2022	Source: Department of Health & Environmental Control
Date Data Arrived at EDR: 10/18/2022	Telephone: 803-898-3882
Date Made Active in Reports: 11/03/2022	Last EDR Contact: 01/17/2023
Number of Days to Update: 16	Next Scheduled EDR Contact: 05/01/2023
	Data Release Frequency: Varies

GOVERNMENT RECORDS SEARCHED / DATA CURRENCY TRACKING

COAL ASH: Coal Ash Disposal Sites

A listing of sites with coal ash ponds.

Date of Government Version: 03/20/2018
Date Data Arrived at EDR: 03/22/2018
Date Made Active in Reports: 04/25/2018
Number of Days to Update: 34

Source: Department of Health & Environmental Control
Telephone: 803-898-3964
Last EDR Contact: 12/07/2022
Next Scheduled EDR Contact: 03/27/2023
Data Release Frequency: Varies

DRYCLEANERS: Drycleaner Database

The Drycleaning Facility Restoration Trust Fund database is used to access, prioritize and cleanup contaminated registered drycleaning sites.

Date of Government Version: 01/01/2022
Date Data Arrived at EDR: 04/27/2022
Date Made Active in Reports: 07/18/2022
Number of Days to Update: 82

Source: Department of Health & Environmental Control
Telephone: 803-898-3882
Last EDR Contact: 01/23/2023
Next Scheduled EDR Contact: 05/08/2023
Data Release Frequency: Annually

Financial Assurance 1: Financial Assurance Information Listing

Financial assurance information for solid waste facilities. Financial assurance is intended to ensure that resources are available to pay for the cost of closure, post-closure care, and corrective measures if the owner or operator of a regulated facility is unable or unwilling to pay.

Date of Government Version: 06/22/2022
Date Data Arrived at EDR: 06/23/2022
Date Made Active in Reports: 09/12/2022
Number of Days to Update: 81

Source: Department of Health & Environmental Control
Telephone: 803-896-4067
Last EDR Contact: 02/15/2023
Next Scheduled EDR Contact: 03/20/2023
Data Release Frequency: Semi-Annually

Financial Assurance 2: Financial Assurance Information Listing

Hazardous waste financial assurance information.

Date of Government Version: 08/01/2022
Date Data Arrived at EDR: 08/02/2022
Date Made Active in Reports: 08/25/2022
Number of Days to Update: 23

Source: Department of Health & Environmental Control
Telephone: 803-898-3880
Last EDR Contact: 12/01/2022
Next Scheduled EDR Contact: 03/20/2023
Data Release Frequency: Varies

Financial Assurance 3: Financial Assurance Information Listing

UST financial assurance information.

Date of Government Version: 01/07/2022
Date Data Arrived at EDR: 01/07/2022
Date Made Active in Reports: 03/23/2022
Number of Days to Update: 75

Source: Department of Health & Environmental Control
Telephone: 803-898-3880
Last EDR Contact: 12/29/2022
Next Scheduled EDR Contact: 04/17/2023
Data Release Frequency: Varies

GWCI: Groundwater Contamination Inventory

An inventory of all groundwater contamination cases in the state.

Date of Government Version: 07/01/2008
Date Data Arrived at EDR: 11/06/2008
Date Made Active in Reports: 11/19/2008
Number of Days to Update: 13

Source: Department of Health and Environmental Control
Telephone: 803-898-3798
Last EDR Contact: 12/13/2022
Next Scheduled EDR Contact: 04/03/2023
Data Release Frequency: Annually

NPDES: Waste Water Treatment Facilities Listing

A listing of waste water treatment facility locations.

GOVERNMENT RECORDS SEARCHED / DATA CURRENCY TRACKING

Date of Government Version: 10/17/2022
Date Data Arrived at EDR: 10/18/2022
Date Made Active in Reports: 01/09/2023
Number of Days to Update: 83

Source: Department of Health & Environmental Control
Telephone: 803-898-4300
Last EDR Contact: 01/17/2023
Next Scheduled EDR Contact: 05/01/2023
Data Release Frequency: Varies

UIC: Underground Injection Wells Listing

A listing of underground injection wells locations.

Date of Government Version: 07/27/2022
Date Data Arrived at EDR: 07/27/2022
Date Made Active in Reports: 08/01/2022
Number of Days to Update: 5

Source: Department of Health & Environmental Control
Telephone: 803-898-3799
Last EDR Contact: 01/23/2023
Next Scheduled EDR Contact: 05/08/2023
Data Release Frequency: Semi-Annually

PCS INACTIVE: Listing of Inactive PCS Permits

An inactive permit is a facility that has shut down or is no longer discharging.

Date of Government Version: 11/05/2014
Date Data Arrived at EDR: 01/06/2015
Date Made Active in Reports: 05/06/2015
Number of Days to Update: 120

Source: EPA
Telephone: 202-564-2496
Last EDR Contact: 12/28/2022
Next Scheduled EDR Contact: 04/17/2023
Data Release Frequency: Semi-Annually

PCS: Permit Compliance System

PCS is a computerized management information system that contains data on National Pollutant Discharge Elimination System (NPDES) permit holding facilities. PCS tracks the permit, compliance, and enforcement status of NPDES facilities.

Date of Government Version: 07/14/2011
Date Data Arrived at EDR: 08/05/2011
Date Made Active in Reports: 09/29/2011
Number of Days to Update: 55

Source: EPA, Office of Water
Telephone: 202-564-2496
Last EDR Contact: 12/28/2022
Next Scheduled EDR Contact: 04/17/2023
Data Release Frequency: Semi-Annually

MANIFEST: Hazardous Waste Manifest Data

A generator who transports, or offers for transportation, hazardous waste for off-site treatment, storage or disposal must prepare a hazardous waste manifest to accompany such shipment.

Date of Government Version: 12/31/2020
Date Data Arrived at EDR: 02/03/2022
Date Made Active in Reports: 05/02/2022
Number of Days to Update: 88

Source: Department of Health & Environmental Control
Telephone: 803-898-3796
Last EDR Contact: 01/30/2023
Next Scheduled EDR Contact: 05/15/2023
Data Release Frequency: Annually

PCS ENF: Enforcement data

No description is available for this data

Date of Government Version: 12/31/2014
Date Data Arrived at EDR: 02/05/2015
Date Made Active in Reports: 03/06/2015
Number of Days to Update: 29

Source: EPA
Telephone: 202-564-2497
Last EDR Contact: 12/28/2022
Next Scheduled EDR Contact: 04/17/2023
Data Release Frequency: Varies

MINES MRDS: Mineral Resources Data System

Mineral Resources Data System

Date of Government Version: 08/23/2022
Date Data Arrived at EDR: 11/22/2022
Date Made Active in Reports: 02/28/2023
Number of Days to Update: 98

Source: USGS
Telephone: 703-648-6533
Last EDR Contact: 02/24/2023
Next Scheduled EDR Contact: 06/05/2023
Data Release Frequency: Varies

GOVERNMENT RECORDS SEARCHED / DATA CURRENCY TRACKING

EDR HIGH RISK HISTORICAL RECORDS

EDR Exclusive Records

EDR MGP: EDR Proprietary Manufactured Gas Plants

The EDR Proprietary Manufactured Gas Plant Database includes records of coal gas plants (manufactured gas plants) compiled by EDR's researchers. Manufactured gas sites were used in the United States from the 1800's to 1950's to produce a gas that could be distributed and used as fuel. These plants used whale oil, rosin, coal, or a mixture of coal, oil, and water that also produced a significant amount of waste. Many of the byproducts of the gas production, such as coal tar (oily waste containing volatile and non-volatile chemicals), sludges, oils and other compounds are potentially hazardous to human health and the environment. The byproduct from this process was frequently disposed of directly at the plant site and can remain or spread slowly, serving as a continuous source of soil and groundwater contamination.

Date of Government Version: N/A
Date Data Arrived at EDR: N/A
Date Made Active in Reports: N/A
Number of Days to Update: N/A

Source: EDR, Inc.
Telephone: N/A
Last EDR Contact: N/A
Next Scheduled EDR Contact: N/A
Data Release Frequency: No Update Planned

EDR Hist Auto: EDR Exclusive Historical Auto Stations

EDR has searched selected national collections of business directories and has collected listings of potential gas station/filling station/service station sites that were available to EDR researchers. EDR's review was limited to those categories of sources that might, in EDR's opinion, include gas station/filling station/service station establishments. The categories reviewed included, but were not limited to gas, gas station, gasoline station, filling station, auto, automobile repair, auto service station, service station, etc. This database falls within a category of information EDR classifies as "High Risk Historical Records", or HRHR. EDR's HRHR effort presents unique and sometimes proprietary data about past sites and operations that typically create environmental concerns, but may not show up in current government records searches.

Date of Government Version: N/A
Date Data Arrived at EDR: N/A
Date Made Active in Reports: N/A
Number of Days to Update: N/A

Source: EDR, Inc.
Telephone: N/A
Last EDR Contact: N/A
Next Scheduled EDR Contact: N/A
Data Release Frequency: Varies

EDR Hist Cleaner: EDR Exclusive Historical Cleaners

EDR has searched selected national collections of business directories and has collected listings of potential dry cleaner sites that were available to EDR researchers. EDR's review was limited to those categories of sources that might, in EDR's opinion, include dry cleaning establishments. The categories reviewed included, but were not limited to dry cleaners, cleaners, laundry, laundromat, cleaning/laundry, wash & dry etc. This database falls within a category of information EDR classifies as "High Risk Historical Records", or HRHR. EDR's HRHR effort presents unique and sometimes proprietary data about past sites and operations that typically create environmental concerns, but may not show up in current government records searches.

Date of Government Version: N/A
Date Data Arrived at EDR: N/A
Date Made Active in Reports: N/A
Number of Days to Update: N/A

Source: EDR, Inc.
Telephone: N/A
Last EDR Contact: N/A
Next Scheduled EDR Contact: N/A
Data Release Frequency: Varies

EDR RECOVERED GOVERNMENT ARCHIVES

Exclusive Recovered Govt. Archives

RGA HWS: Recovered Government Archive State Hazardous Waste Facilities List

The EDR Recovered Government Archive State Hazardous Waste database provides a list of SHWS incidents derived from historical databases and includes many records that no longer appear in current government lists. Compiled from Records formerly available from the Department of Health and Environmental Control in South Carolina.

GOVERNMENT RECORDS SEARCHED / DATA CURRENCY TRACKING

Date of Government Version: N/A
Date Data Arrived at EDR: 07/01/2013
Date Made Active in Reports: 01/03/2014
Number of Days to Update: 186

Source: Department of Health and Environmental Control
Telephone: N/A
Last EDR Contact: 06/01/2012
Next Scheduled EDR Contact: N/A
Data Release Frequency: Varies

RGA LF: Recovered Government Archive Solid Waste Facilities List

The EDR Recovered Government Archive Landfill database provides a list of landfills derived from historical databases and includes many records that no longer appear in current government lists. Compiled from Records formerly available from the Department of Health and Environmental Control in South Carolina.

Date of Government Version: N/A
Date Data Arrived at EDR: 07/01/2013
Date Made Active in Reports: 01/15/2014
Number of Days to Update: 198

Source: Department of Health and Environmental Control
Telephone: N/A
Last EDR Contact: 06/01/2012
Next Scheduled EDR Contact: N/A
Data Release Frequency: Varies

RGA LUST: Recovered Government Archive Leaking Underground Storage Tank

The EDR Recovered Government Archive Leaking Underground Storage Tank database provides a list of LUST incidents derived from historical databases and includes many records that no longer appear in current government lists. Compiled from Records formerly available from the Department of Health and Environmental Control in South Carolina.

Date of Government Version: N/A
Date Data Arrived at EDR: 07/01/2013
Date Made Active in Reports: 01/03/2014
Number of Days to Update: 186

Source: Department of Health and Environmental Control
Telephone: N/A
Last EDR Contact: 06/01/2012
Next Scheduled EDR Contact: N/A
Data Release Frequency: Varies

OTHER DATABASE(S)

Depending on the geographic area covered by this report, the data provided in these specialty databases may or may not be complete. For example, the existence of wetlands information data in a specific report does not mean that all wetlands in the area covered by the report are included. Moreover, the absence of any reported wetlands information does not necessarily mean that wetlands do not exist in the area covered by the report.

CT MANIFEST: Hazardous Waste Manifest Data

Facility and manifest data. Manifest is a document that lists and tracks hazardous waste from the generator through transporters to a tsd facility.

Date of Government Version: 11/16/2022
Date Data Arrived at EDR: 11/16/2022
Date Made Active in Reports: 02/06/2023
Number of Days to Update: 82

Source: Department of Energy & Environmental Protection
Telephone: 860-424-3375
Last EDR Contact: 02/10/2023
Next Scheduled EDR Contact: 05/22/2023
Data Release Frequency: No Update Planned

NJ MANIFEST: Manifest Information

Hazardous waste manifest information.

Date of Government Version: 12/31/2018
Date Data Arrived at EDR: 04/10/2019
Date Made Active in Reports: 05/16/2019
Number of Days to Update: 36

Source: Department of Environmental Protection
Telephone: N/A
Last EDR Contact: 12/28/2022
Next Scheduled EDR Contact: 04/17/2023
Data Release Frequency: Annually

NY MANIFEST: Facility and Manifest Data

Manifest is a document that lists and tracks hazardous waste from the generator through transporters to a TSD facility.

GOVERNMENT RECORDS SEARCHED / DATA CURRENCY TRACKING

Date of Government Version: 01/01/2019
Date Data Arrived at EDR: 10/29/2021
Date Made Active in Reports: 01/19/2022
Number of Days to Update: 82

Source: Department of Environmental Conservation
Telephone: 518-402-8651
Last EDR Contact: 01/27/2023
Next Scheduled EDR Contact: 05/08/2023
Data Release Frequency: Quarterly

PA MANIFEST: Manifest Information

Hazardous waste manifest information.

Date of Government Version: 06/30/2018
Date Data Arrived at EDR: 07/19/2019
Date Made Active in Reports: 09/10/2019
Number of Days to Update: 53

Source: Department of Environmental Protection
Telephone: 717-783-8990
Last EDR Contact: 01/06/2023
Next Scheduled EDR Contact: 04/24/2023
Data Release Frequency: Annually

RI MANIFEST: Manifest information

Hazardous waste manifest information

Date of Government Version: 12/31/2020
Date Data Arrived at EDR: 11/30/2021
Date Made Active in Reports: 02/18/2022
Number of Days to Update: 80

Source: Department of Environmental Management
Telephone: 401-222-2797
Last EDR Contact: 02/13/2022
Next Scheduled EDR Contact: 05/29/2023
Data Release Frequency: Annually

WI MANIFEST: Manifest Information

Hazardous waste manifest information.

Date of Government Version: 05/31/2018
Date Data Arrived at EDR: 06/19/2019
Date Made Active in Reports: 09/03/2019
Number of Days to Update: 76

Source: Department of Natural Resources
Telephone: N/A
Last EDR Contact: 12/01/2022
Next Scheduled EDR Contact: 03/20/2023
Data Release Frequency: Annually

Oil/Gas Pipelines

Source: Endeavor Business Media

Petroleum Bundle (Crude Oil, Refined Products, Petrochemicals, Gas Liquids (LPG/NGL), and Specialty Gases (Miscellaneous)) N = Natural Gas Bundle (Natural Gas, Gas Liquids (LPG/NGL), and Specialty Gases (Miscellaneous)). This map includes information copyrighted by Endeavor Business Media. This information is provided on a best effort basis and Endeavor Business Media does not guarantee its accuracy nor warrant its fitness for any particular purpose. Such information has been reprinted with the permission of Endeavor Business Media.

Electric Power Transmission Line Data

Source: Endeavor Business Media

This map includes information copyrighted by Endeavor Business Media. This information is provided on a best effort basis and Endeavor Business Media does not guarantee its accuracy nor warrant its fitness for any particular purpose. Such information has been reprinted with the permission of Endeavor Business Media.

Sensitive Receptors: There are individuals deemed sensitive receptors due to their fragile immune systems and special sensitivity to environmental discharges. These sensitive receptors typically include the elderly, the sick, and children. While the location of all sensitive receptors cannot be determined, EDR indicates those buildings and facilities - schools, daycares, hospitals, medical centers, and nursing homes - where individuals who are sensitive receptors are likely to be located.

AHA Hospitals:

Source: American Hospital Association, Inc.
Telephone: 312-280-5991

The database includes a listing of hospitals based on the American Hospital Association's annual survey of hospitals.

Medical Centers: Provider of Services Listing

Source: Centers for Medicare & Medicaid Services
Telephone: 410-786-3000

A listing of hospitals with Medicare provider number, produced by Centers of Medicare & Medicaid Services, a federal agency within the U.S. Department of Health and Human Services.

GOVERNMENT RECORDS SEARCHED / DATA CURRENCY TRACKING

Nursing Homes

Source: National Institutes of Health

Telephone: 301-594-6248

Information on Medicare and Medicaid certified nursing homes in the United States.

Public Schools

Source: National Center for Education Statistics

Telephone: 202-502-7300

The National Center for Education Statistics' primary database on elementary and secondary public education in the United States. It is a comprehensive, annual, national statistical database of all public elementary and secondary schools and school districts, which contains data that are comparable across all states.

Private Schools

Source: National Center for Education Statistics

Telephone: 202-502-7300

The National Center for Education Statistics' primary database on private school locations in the United States.

Daycare Centers: Child Day Care List

Source: Department of Social Services

Telephone: 803-898-7345

Flood Zone Data: This data was obtained from the Federal Emergency Management Agency (FEMA). It depicts 100-year and 500-year flood zones as defined by FEMA. It includes the National Flood Hazard Layer (NFHL) which incorporates Flood Insurance Rate Map (FIRM) data and Q3 data from FEMA in areas not covered by NFHL.

Source: FEMA

Telephone: 877-336-2627

Date of Government Version: 2003, 2015

NWI: National Wetlands Inventory. This data, available in select counties across the country, was obtained by EDR in 2002, 2005, 2010 and 2015 from the U.S. Fish and Wildlife Service.

State Wetlands Data: Wetlands Inventory

Source: Department of Natural Resources

Telephone: 803-734-9494

STREET AND ADDRESS INFORMATION

© 2015 TomTom North America, Inc. All rights reserved. This material is proprietary and the subject of copyright protection and other intellectual property rights owned by or licensed to Tele Atlas North America, Inc. The use of this material is subject to the terms of a license agreement. You will be held liable for any unauthorized copying or disclosure of this material.

BLYTHEWOOD INDUSTRIAL SITE
LOCKLIER RD
BLYTHEWOOD, SC 29016

Inquiry Number: 7266039.10S
MARCH 3, 2023

EDR Environmental Lien and AUL Search



6 Armstrong Road, 4th floor
Shelton, CT 06484
Toll Free: 800.352.0050
www.edrnet.com

EDR Environmental Lien and AUL Search

The EDR Environmental Lien Search Report provides results from a search of available current land title records for environmental cleanup liens and other activity and use limitations, such as engineering controls and institutional controls.

A network of professional, trained researchers, following established procedures, uses client supplied address information to:

- search for parcel information and/or legal description;
- search for ownership information;
- research official land title documents recorded at jurisdictional agencies such as recorders' offices, registries of deeds, county clerks' offices, etc.;
- access a copy of the deed;
- search for environmental encumbering instrument(s) associated with the deed;
- provide a copy of any environmental encumbrance(s) based upon a review of key words in the instrument(s) (title, parties involved, and description); and
- provide a copy of the deed or cite documents reviewed.

Thank you for your business.
Please contact EDR at 1-800-352-0050
with any questions or comments.

Disclaimer - Copyright and Trademark Notice

This report was prepared for the use of Environmental Data Resources, Inc., and AFX Research, LLC. (AFX) exclusively. This report is neither a guarantee of title, a commitment to insure, or a policy of title insurance. **NO WARRANTY, EXPRESSED OR IMPLIED, IS MADE WHATSOEVER IN CONNECTION WITH THIS REPORT.** Environmental Data Resources, Inc. (EDR) and AFX exclusively specifically disclaim the making of any such warranties, including without limitation, merchantability or fitness for a particular use or purpose. The information contained in this report is retrieved as it is recorded from the various agencies that make it available. The total liability is limited to the fee paid for this report.

Copyright 2023 by Environmental Data Resources, Inc. All rights reserved. Reproduction in any media or format, in whole or in part, of any report or map of Environmental Data Resources, Inc., or its affiliates, is prohibited without prior written permission.

EDR and its logos are trademarks of Environmental Data Resources, Inc. or its affiliates. All other trademarks used herein are the property of their respective owners.

EDR Environmental Lien and AUL Search

TARGET PROPERTY INFORMATION

ADDRESS

BLYTHEWOOD INDUSTRIAL SITE
LOCKLIER RD
BLYTHEWOOD, SC 29016

RESEARCH SOURCE

Source 1: RICHLAND COUNTY RECORDER'S OFFICE
Source 2: SOUTH CAROLINA DEPARTMENT OF HEALTH AND ENVIRONMENTAL CONTROL
Source 3: UNITED STATES ENVIRONMENTAL PROTECTION AGENCY
Source 4: JUDICIAL RECORDS

PROPERTY INFORMATION

Legal Description: PARCEL 8 #SU #PR RB2442-36
Current Owner: RICHLAND COUNTY, SOUTH CAROLINA
Property Identifiers: 12500-02-06
Comments: NA

Deed 1

Type of Deed: WARRANTY DEED
Title is vested in: RICHLAND COUNTY, SOUTH CAROLINA
Title received from: MARGARET SWYGERT TINSLEY A/K/A LOUISE SWYGERT TINSLEY
Date Executed: 11/01/2019
Date Recorded: 11/01/2019
Book: 2442
Page: 2673
Volume: NA
Instrument#: 2019082849
Docket: NA
Land Record Comments: NA
Miscellaneous Comments: NA

EDR Environmental Lien and AUL Search

ENVIRONMENTAL LIEN

Environmental Lien: Found Not Found

Comments: NONE IDENTIFIED.

OTHER ACTIVITY AND USE LIMITATIONS (AULS)

Other AUL's: Found Not Found

Comments: NONE IDENTIFIED.

EDR Environmental Lien and AUL Search

MISCELLANEOUS

Comments: NONE IDENTIFIED.

STATE OF SOUTH CAROLINA) LIMITED WARRANTY
) DEED TO REAL ESTATE
COUNTY OF RICHLAND)

KNOW ALL MEN BY THESE PRESENTS, that **Margaret Swygert Tinsley a/k/a Louise Swygert Tinsley**, hereinafter referred to as Grantor, in the State aforesaid, for and in consideration of the sum of Three Million Seven Hundred Ninety-Eight Thousand Eight Hundred Eighty and no/100 (\$3,798,880.00) Dollars and other consideration paid to it by, **Richland County, South Carolina**, a body politic and corporate and a political subdivision, hereinafter referred to as Grantee, in the State aforesaid (the receipt of which is hereby acknowledged) has granted, bargained, sold and released, and by these presents does grant, bargain, sell and release unto the said Grantee the following premises, to wit:

SEE EXHIBIT "A" ATTACHED HERETO
AND INCORPORATED HEREIN BY REFERENCE FOR LEGAL DESCRIPTION


This conveyance is subject to easements, restrictions, and matters of record, including those matters shown on the attached **Exhibit B**, those matters shown on recorded plats and those which an inspection of the property would disclose.

Grantee's address: 1201 Main Street, Suite 1110, Columbia, SC 29201,
Attn: Economic Development

TOGETHER with all and singular, the rights, members, hereditaments and appurtenances to the said premises belonging or in anywise incident or appertaining.

TO HAVE AND TO HOLD all and singular the premises before mentioned unto the said Grantee, its successors and assigns forever.

PPAB 5196884v1

Book 2442-2673
2019082849 11/01/2019 15:27:39:407 Deed
Fee: \$15.00 County Tax: Exempt State Tax: Exempt

2019082849 John T. Hopkins II Richland County R.O.D.

And the Grantor does hereby bind herself and her heirs and assigns, to warrant and forever defend all and singular the said premises unto the said Grantee, its successors and assigns, against Grantor and Grantor's successors lawfully claiming or to claim the same or any part thereof.

WITNESS the Grantor's Hand and Seal effective the 1st day of November, 2019.

Signature page to follow.

Signed, Sealed and Delivered
in the Presence of:

Margaret Swygert
Witness

[Signature]
Witness


Margaret Swygert Tinsley
aka Louise Swygert Tinsley (SEAL)
Margaret Swygert Tinsley a/k/a
Louise Swygert Tinsley

STATE OF Alabama)
COUNTY OF Madison)

ACKNOWLEDGMENT

I, Lindsey Connor, Notary Public for the State of Alabama, do hereby certify Margaret Swygert Tinsley a/k/a Louise Swygert Tinsley, personally appeared before me this day and acknowledged the due execution of the foregoing instrument.

Witness my hand and official seal this the 31st day of October, 2019.



Lindsey Connor
Notary Public for Alabama
My Commission Expires: 7/2/23

EXHIBIT A

ALL that certain piece, parcel or tract of land, with any improvements located thereon, situate, lying and being designated as PARCEL 8 (containing 237.43 acres more or less), on that certain plat entitled "ALTA / NSPS SURVEY PREPARED FOR RICHLAND COUNTY", by Gregory Jenness, No. 17928 with American Engineering Consultants, Inc. , No. C00556, dated September 2019 and recorded in the Richland County ROD Office on October 31, 2019 in Book 2442 at Page 36. Reference to said Plat is hereby made for a more complete and accurate metes and bounds description thereof.

TMS # 12500-02-06

BEING the same property conveyed unto Margaret Swygert Tinsley a/k/a Louise Swygert Tinsley by deed of David A. Swygert, Jr. and Barbara Swygert Lux dated July 11, 2000 and recorded in the Richland County ROD Office on July 31, 2000 in Book 430 at Page 858.

Exhibit B to Limited Warranty Deed

Permitted Exceptions

1. Taxes for the year 2020 and subsequent years, a lien not yet due and payable.
2. Right of Way by S.L. & D.A. Swygert unto Board of Commissioners for Richland County, S.C. dated February 17, 1939 and recorded in the Richland County ROD Office in Book FL at Page 171.
3. Easement by D.A. Swygert and S.L. Swygert unto South Carolina Electric & Gas Co. dated January 27, 1948 and recorded in the Richland County ROD Office in Book 15 at Page 94.
4. Easement by S.L. and D.A. Swygert unto Central Electric Power Cooperative, Inc. dated August 26, 1953 and recorded in the Richland County ROD Office in Book 120 at Page 434.
5. Easement by D.A. Swygert and S.L. Swygert unto South Carolina Electric & Gas Company dated September 1, 1960 and recorded in the Richland County ROD Office on October 8, 1960 in Book 285 at Page 115.
6. Easement by Alberta S. Swygert, David A. Swygert, Jr., Mary Swygert Entzminger, Barbara Swygert Lux, Louise Swygert Tinsley and Saunders L. Swygert unto Central Electric Power Cooperative, Inc. dated July 24, 1974 and recorded in the Richland County ROD Office on August 26, 1974 in Book D 326 at Page 487.
7. Easement by Alberta S. Swygert, David A. Swygert, Jr., Mary Swygert Entzminger, Barbara Swygert Lux, Louise Swygert Tinsley and Saunders L. Swygert unto Central Electric Power Cooperative, Inc. dated July 30, 1974 and recorded in the Richland County ROD Office on August 26, 1974 in Book D 326 at Page 489.
8. Easement by David A. Swygert, Jr., individually and as Attorney in Fact for Mary Swygert Entzminger, Louise Swygert Tinsley, John W. Swygert and Barbara Swygert Lux unto South Carolina Electric & Gas Company dated June 8, 1987 and recorded in the Richland County ROD Office in Book D-846 at Page 249.
9. Memorandum of Option to Purchase Real Property in Richland County, South Carolina dated October 12, 2017 and recorded in the Richland County ROD Office on October 19, 2017 in Book 2252 at Page 2389.
10. All matters shown on that certain survey showing Parcel 8 entitled "ALTA / NSPS Survey Prepared for Richland County" by Gregory Jennes, No. 17928 with American Engineering Consultants, Inc., No. C00556, dated September 2019, including:
 - a. Power Poles, Locklier Road
 - b. 15' Power Line Easement
 - c. 200' SCPSA R/W

STATE OF SOUTH CAROLINA)
)
COUNTY OF RICHLAND)

AFFIDAVIT

PERSONALLY, appeared before me the undersigned, who being duly sworn, deposes and says:

- 1. I have read the information on this affidavit and I understand such information.
- 2. The property is being shown on Exhibit A was transferred unto Richland County, South Carolina, on November 1, 2019.
- 3. Check one of the following. The deed is:
 - (a) _____ subject to the deed recording fee as a transfer for consideration paid or to be paid in money or money's worth.
 - (b) _____ subject to the deed recording fee as a transfer between a corporation, a partnership, or other entity and a stockholder, partner, or owner of the entity, or is a transfer to a trust or as a distribution to a trust beneficiary.
 - (c) x exempt from the deed recording fee because (See Information section of affidavit): 12-24-40(2)

(If exempt, please skip items 4-7, and go to item 8 of this affidavit.)

- 4. Check one of the following if either item 3(a) or item 3(b) above has been checked (See Information section of this affidavit):
 - (a) _____ The fee is computed on the consideration paid or to be paid in money or money's worth in the amount of \$_____.
 - (b) _____ The fee is computed on the fair market value of the property which is \$_____.
 - (c) _____ The fee is computed on the fair market value of the realty as established for property tax purposes which is _____.
- 5. Check Yes _____ or No _____ to the following: A lien or encumbrance existed on the land, tenement, or realty before the transfer and remained on the land, tenement, or realty after the transfer. If "Yes", the amount of the outstanding balance of this lien or encumbrance is: \$0
- 6. The recording fee is computed as follows:

(a)	Place the amount listed in item 4 above here:	\$0
(b)	Place the amount listed in item 5 above here: (If no amount is listed, place zero here.)	\$0
(c)	Subtract Line 6(b) from Line 6(a) and place result here:	\$0
- 7. The recording fee due is based on the amount listed on Line 6(c) above and the recording fee due is: \$_____.
- 8. As required by Code Section 12-24-70, I state that I am the responsible person who was connection with the transaction as: **Attorney for Grantee**
- 9. I understand that a person required to furnish this affidavit who willfully furnishes a false or fraudulent affidavit is guilty of a misdemeanor and, upon conviction, must be fined not more than one thousand dollars or imprisoned not more than one year, or both.



Attorney for Grantee

SWORN to before me this 1st
day of November, 2019.
Craig Wagers (SEAL)
Notary Public for South Carolina
My Commission Expires: 10/5/21

BLYTHEWOOD INDUSTRIAL SITE
BLYTHEWOOD RD
BLYTHEWOOD, SC 29016

Inquiry Number: 7266039.10S
MARCH 3, 2023

EDR Environmental Lien and AUL Search



6 Armstrong Road, 4th floor
Shelton, CT 06484
Toll Free: 800.352.0050
www.edrnet.com

EDR Environmental Lien and AUL Search

The EDR Environmental Lien Search Report provides results from a search of available current land title records for environmental cleanup liens and other activity and use limitations, such as engineering controls and institutional controls.

A network of professional, trained researchers, following established procedures, uses client supplied address information to:

- search for parcel information and/or legal description;
- search for ownership information;
- research official land title documents recorded at jurisdictional agencies such as recorders' offices, registries of deeds, county clerks' offices, etc.;
- access a copy of the deed;
- search for environmental encumbering instrument(s) associated with the deed;
- provide a copy of any environmental encumbrance(s) based upon a review of key words in the instrument(s) (title, parties involved, and description); and
- provide a copy of the deed or cite documents reviewed.

Thank you for your business.
Please contact EDR at 1-800-352-0050
with any questions or comments.

Disclaimer - Copyright and Trademark Notice

This report was prepared for the use of Environmental Data Resources, Inc., and AFX Research, LLC. (AFX) exclusively. This report is neither a guarantee of title, a commitment to insure, or a policy of title insurance. **NO WARRANTY, EXPRESSED OR IMPLIED, IS MADE WHATSOEVER IN CONNECTION WITH THIS REPORT.** Environmental Data Resources, Inc. (EDR) and AFX exclusively specifically disclaim the making of any such warranties, including without limitation, merchantability or fitness for a particular use or purpose. The information contained in this report is retrieved as it is recorded from the various agencies that make it available. The total liability is limited to the fee paid for this report.

Copyright 2023 by Environmental Data Resources, Inc. All rights reserved. Reproduction in any media or format, in whole or in part, of any report or map of Environmental Data Resources, Inc., or its affiliates, is prohibited without prior written permission.

EDR and its logos are trademarks of Environmental Data Resources, Inc. or its affiliates. All other trademarks used herein are the property of their respective owners.

EDR Environmental Lien and AUL Search

TARGET PROPERTY INFORMATION

ADDRESS

BLYTHEWOOD INDUSTRIAL SITE
BLYTHEWOOD RD
BLYTHEWOOD, SC 29016

RESEARCH SOURCE

Source 1: RICHLAND COUNTY RECORDER'S OFFICE
Source 2: SOUTH CAROLINA DEPARTMENT OF HEALTH AND ENVIRONMENTAL CONTROL
Source 3: UNITED STATES ENVIRONMENTAL PROTECTION AGENCY
Source 4: JUDICIAL RECORDS

PROPERTY INFORMATION

Legal Description: PARCEL 5 TRACT 1B & 1C #SU #PR RB2441-3936 RB1022-2838
Current Owner: THE ALBERTA S. SWYGERT FAMILY LIMITED PARTNERSHIP
Property Identifiers: 12600-03-03
Comments: NA

Deed 1

Type of Deed: WARRANTY DEED
Title is vested in: THE ALBERTA S. SWYGERT FAMILY LIMITED PARTNERSHIP
Title received from: ALBERTA S. SWYGERT
Date Executed: 12/28/1999
Date Recorded: 12/30/1999
Book: R372
Page: 1661
Volume: NA
Instrument#: 1999109784
Docket: NA
Land Record Comments: NA
Miscellaneous Comments: NA

EDR Environmental Lien and AUL Search

ENVIRONMENTAL LIEN

Environmental Lien: Found Not Found

Comments: NONE IDENTIFIED.

OTHER ACTIVITY AND USE LIMITATIONS (AULS)

Other AUL's: Found Not Found

Comments: NONE IDENTIFIED.

EDR Environmental Lien and AUL Search

MISCELLANEOUS

Comments: NONE IDENTIFIED.

Book 00372-1661
1999109784 12/30/1999 10 58 24 06 Deed
Fee: \$10.00 County Tax: \$0.00 State Tax: \$0.00

STATE OF SOUTH CAROLINA)
)
COUNTY OF RICHLAND)

DEEI
(Individual)



KNOW ALL MEN BY THESE PRESENTS, that ALBERTA S. SWYGERT,
(hereinafter "Grantor"), for and in consideration of the transfer of the below described
property to a family limited partnership in exchange for Grantor's interest in said family
limited partnership known as THE ALBERTA S. SWYGERT FAMILY LIMITED
PARTNERSHIP (hereinafter "Grantee") in the State aforesaid, (the receipt of which is hereby
acknowledged) has granted, bargained, sold and released, and by these Presents does grant,
bargain, sell and release, unto the Grantee, his heirs, successors and assigns:

All that certain piece, parcel or tract of land, together with the
improvements thereon, situate, lying and being West of the Town of
Blythewood, in Upper Richland County, in the State of South Carolina,
containing 195 acres, more or less, as shown on a plat prepared for
Alberta S. Swygert by Associated Engineers & Surveyors, Inc., dated
September 6, 1977, and recorded in the RMC for Richland County in
Plat Book Y at page 515. Said tract being bounded and measuring as
follows: Beginning at a stake in the Southwestern corner of said tract and
running N 1° W along property now or formerly of Blume, for a
distance of 2455 feet to a stake; thence turning and running N 18° 30' W
continuing along property now or formerly of Blume, for a distance of
858 feet to a stake; thence turning and running N 56° 15' W, continuing
along the property now or formerly of Blume for a distance of 1433 feet
to a stake; thence turning and running N 58° E along property now or
formerly of Hagood for a distance of approximately 1200 feet to a point
in the centerline of Highway 59; thence turning and running along the
center line of Highway 59 in an Easterly direction for a distance of
approximately 2400 feet to a point at the intersection of Highway 59 and
Highway 2200; thence turning and running Southwesterly along
Highway 2200 for a distance of approximately 795 feet to a stake on the
Southeastern side of Highway 2200; thence turning and running S 48° E
along property now or formerly of Entzminger for a distance of 662 feet
to an old iron; thence turning and running N 67° 53' E along property
now or formerly of Thomas W. Sharpe, for a distance of 840.0 feet to a
new iron; thence turning and running S 37° 32' E along property now or
formerly of D. A. and S. L. Swygert, for a distance of 1614.4 feet to a

new iron; thence turning and running N 83° 59' W along property now or formerly of Patsy Gillard for a distance of 1688.5 feet to an old iron; thence turning and running S 6° E along property now or formerly of Quattlebaum for a distance of approximately 1763 feet to a "pine stump"; thence turning and running S 76° W along property now or formerly of Locklair, for a distance of 1660 feet to the stake which is the point of beginning. Be all measurements a little more or less.

Said tract consisting of land formerly divided into two parcels:

- (1) A 165 acre tract containing 97 acres, 44.8 acres, and 23.2 acres respectively as shown on a plat of property surveyed for Mr. A. Hagood on February 7 and 8, 1917, said plat recorded in the RMC for Richland County in Plat Book G at page 49.
- (2) A 30 acre tract, being a portion of a larger tract of 239 acres as shown on a plat on file with The Federal Land Bank of Columbia, said plat being referred to in that certain deed from Sanders L. Swygert to Alberta S. Swygert, et al, dated June 30, 1975 and recorded in the RMC for Richland County in Deed Book D 352 at page 739.

This being the property of which the undivided interests of David A. Swygert, Jr., Mary Swygert Entzminger, Barbara Swygert Lux, and Louise Swygert Tinsley was conveyed to the Grantor by Deed dated November 23, 1977, and recorded in the RMC for Richland County in Deed Book D-446 at page 228. For further derivation, see Deed of Sanders L. Swygert to Alberta S. Swygert, David A. Swygert, Jr., Mary Swygert Entzminger, Barbara Swygert Lux, and Louise Swygert Tinsley, dated June 30, 1975 and recorded in the RMC for Richland County in Deed Book D-352 at page 739.

TMS No.: 12600-03-03

Grantee's Address: P. O. Box 17
Blythewood, SC 29016

This conveyance is made to subject to easements and restrictions of record and otherwise affecting the property.

TOGETHER with all and singular the Rights, Members, Hereditaments and Appurtenances to the Premises belonging, or in anywise incident or appertaining.

TO HAVE AND TO HOLD, all and singular the premises before mentioned unto the Grantee, his heirs, successors and assigns forever.

And the Grantor does hereby bind himself and his heirs, to warrant and forever defend all and singular the premises unto the Grantee, his heirs, successors and assigns against himself and his heirs and against every person whomsoever lawfully claiming or to claim the same, or any part thereof.

Any reference in this instrument to the singular shall include the plural, and vice versa. Any reference to one gender shall include the others, including the neuter. Such words of inheritance shall be applicable as are required by the gender of the Grantee.

IN WITNESS WHEREOF, the Grantor has hereunto set his hand and seal this

28th day of December, 1999.

Signed, Sealed and Delivered
in Presence of:

Robert H. Foster

Dorothy Sheppard

Alberta S. Swygert

ALBERTA S. SWYGERT

STATE OF SOUTH CAROLINA)
)
) PROBATE
COUNTY OF RICHLAND)

PERSONALLY appeared before me the undersigned witness, who, being duly sworn, says that s/he saw the within-named Grantor sign, seal and deliver the within Deed; and that s/he with the other witness whose signature appears above witnessed the execution thereof.


Witness

SWORN to before me
This 28th day of December, 1999.
Robert H. Foster (Seal)
Notary Public for South Carolina
My Commission Expires: 05-05-07

After recording return to:
Robert H. Foster, Esquire
Mays, Foster, Booth & Gunter, LLP
2512 Devine Street
Columbia, South Carolina 29205

STATE OF SOUTH CAROLINA
COUNTY OF RICHLAND

AFFIDAVIT

PERSONALLY appeared before me the undersigned, who being duly sworn, deposes and says:

- 1. I have read the information on this affidavit and I understand such information.
- 2. The property being transferred is located at 195 acres near Blythewood, SC, bearing Richland County Tax Map Number 12600-03-03, was transferred by Alberta S. Swygert to The Alberta S. Swygert Family Limited Partnership on December, 1999.

- 3. Check one of the following: The deed is
 - (a) subject to the deed recording fee as a transfer for consideration paid to or to be paid in money or money's worth.
 - (b) subject to the deed recording fee as a transfer between a corporation, a partnership, or other entity and a stockholder, partner, or owner of the entity, or is a transfer to a trust or as a distribution to a trust beneficiary.
 - (c) exempt from the deed recording fee because (See Information section of affidavit): Exemption No. 8.

- 4. Check one of the following if either item 3(a) or item 3(b) above has been checked (See Information section of this affidavit): N/A
 - (a) The fee is computed on the consideration paid or to be paid in money or money's worth in the amount of _____.
 - (b) The fee is computed on the fair market value of the realty which is _____.
 - (c) The fee is computed on the fair market value of the realty as established for property tax purposes which is _____.

5. Check Yes or No to the following: A lien or encumbrance existed on the land, tenement, or realty before the transfer and remained on the land, tenement, or realty after the transfer. If "Yes", the amount of the outstanding balance of this lien or encumbrance is: _____.

- 6. The deed recording fee is computed as follows:
 - (a) Place the amount listed in item 4 above here: N/A
 - (b) Place the amount listed in item 5 above here: 0
(If no amount is listed, place zero here.)
 - (c) Subtract Line 6(b) from Line 6(a) and place result here: 0

7. The deed recording fee due is based on the amount listed on Line 6(c) above and the deed recording fee due is 0.

8. As required by Code Section 12-24-70, I state that I am a responsible person who was connected with the transaction as : Alberta S. Swygert.

9. I understand that a person required to furnish this affidavit who wilfully furnishes a false or fraudulent affidavit is guilty of a misdemeanor and, upon conviction, must be fined not more than one thousand dollars or imprisoned not more than one year or both.

Alberta S. Swygert

Responsible Person Connected with the Transaction

SWORN to before me this 28th day of December, 1999
Robert H. Foster
Notary Public for South Carolina
My Commission Expires: 05-05-07

Alberta S. Swygert
Print or Type Name Here

INFORMATION

Except as provided in this paragraph, the term "value means "the consideration paid or to be paid in money or money's worth for the realty." Consideration paid or to be paid in money's worth includes, but is not limited to, other realty, personal property, stocks, bonds, partnership interest and other intangible property, the forgiveness or cancellation of a debt, the assumption of a debt and the surrendering of any right. The fair market value of the consideration must be used in calculating the consideration paid in money's worth. Taxpayers may elect to use the fair market value of the realty being transferred in determining fair market value of the consideration. In the case of realty transferred between a corporation, a partnership, or other entity and a stockholder, partner, or owner of the entity, and in the case of realty transferred to a trust or as a distribution to a trust beneficiary, "value" means the realty's fair market value. A deduction from value is allowed for the amount of any lien or encumbrance existing on the land, tenement, or realty before the transfer and remaining on the land, tenement, or realty after the transfer. Taxpayers may elect to use the fair market value for property tax purposes in determining fair market value under the provisions of the law.

Exempted from the fee are deeds:

- (1) transferring realty in which the value of the realty, as defined in Code Section 12-24-30, is equal to or less than one hundred dollars
- (2) transferring realty to the federal government or to a state, its agencies and departments and its political subdivisions, including school districts;
- (3) that are otherwise exempted under the laws and Constitution of this State or of the United States;
- (4) transferring realty in which no gain or loss is recognized by reason of Section 1041 of the Internal Revenue Code as defined in Section 12-6-40(A);
- (5) transferring realty in order to partition realty as long as no consideration is paid for the transfer other than the interests in the realty that are being exchanged in order to partition the realty;
- (6) transferring an individual grave space at a cemetery owned by a cemetery company licensed under Chapter 55 of Title 39;
- (7) that constitute a contract for the sale of timber to be cut;
- (8) transferring realty to a corporation, a partnership, or a trust in order to become, or as, a stockholder, partner, or trust beneficiary of the entity provided no consideration is paid for the transfer other than stock in the corporation, interest in the partnership, beneficiary interest in the trust, or the increase in value in such stock or interest held by the grantor. However, the transfer of realty from a corporation, a partnership, or a trust to a stockholder, partner, or trust beneficiary of the entity is subject to the fee even if the realty is transferred to another corporation, a partnership, or trust;
- (9) transferring realty from a family partnership to a partner or from a family trust to a beneficiary; provided no consideration is paid for the transfer other than a reduction in the grantee's interest in the partnership or trust. A "family partnership" is a partnership whose partners are all members of the same family. A "family trust" is a trust, in which the beneficiaries are all members of the same family. The beneficiaries of a family trust may also include charitable entities. "Family" means the grantor and the grantor's spouse, parents, grandparents, sisters, brothers, children, stepchildren, grandchildren, and the spouses and lineal descendants of any of the above. A "charitable entity" means an entity which may receive deductible contributions under Section 170 of the Internal Revenue Code as defined in Section 12-6-40(A);
- (10) transferring realty in a statutory merger or consolidation from a constituent corporation to the continuing or new corporation;
- (11) transferring realty in a merger or consolidation from a constituent partnership to the continuing or new partnership; and
- (12) that constitute a corrective deed or a quitclaim deed used to confirm title already vested in the grantee, provided that no consideration of any kind is paid or is to be paid under the corrective or quitclaim deed.

BLYTHEWOOD INDUSTRIAL SITE
BLYTHEWOOD RD
BLYTHEWOOD, SC 29016

Inquiry Number: 7266039.10S
MARCH 3, 2023

EDR Environmental Lien and AUL Search



6 Armstrong Road, 4th floor
Shelton, CT 06484
Toll Free: 800.352.0050
www.edrnet.com

EDR Environmental Lien and AUL Search

The EDR Environmental Lien Search Report provides results from a search of available current land title records for environmental cleanup liens and other activity and use limitations, such as engineering controls and institutional controls.

A network of professional, trained researchers, following established procedures, uses client supplied address information to:

- search for parcel information and/or legal description;
- search for ownership information;
- research official land title documents recorded at jurisdictional agencies such as recorders' offices, registries of deeds, county clerks' offices, etc.;
- access a copy of the deed;
- search for environmental encumbering instrument(s) associated with the deed;
- provide a copy of any environmental encumbrance(s) based upon a review of key words in the instrument(s) (title, parties involved, and description); and
- provide a copy of the deed or cite documents reviewed.

Thank you for your business.
Please contact EDR at 1-800-352-0050
with any questions or comments.

Disclaimer - Copyright and Trademark Notice

This report was prepared for the use of Environmental Data Resources, Inc., and AFX Research, LLC. (AFX) exclusively. This report is neither a guarantee of title, a commitment to insure, or a policy of title insurance. **NO WARRANTY, EXPRESSED OR IMPLIED, IS MADE WHATSOEVER IN CONNECTION WITH THIS REPORT.** Environmental Data Resources, Inc. (EDR) and AFX exclusively specifically disclaim the making of any such warranties, including without limitation, merchantability or fitness for a particular use or purpose. The information contained in this report is retrieved as it is recorded from the various agencies that make it available. The total liability is limited to the fee paid for this report.

Copyright 2023 by Environmental Data Resources, Inc. All rights reserved. Reproduction in any media or format, in whole or in part, of any report or map of Environmental Data Resources, Inc., or its affiliates, is prohibited without prior written permission.

EDR and its logos are trademarks of Environmental Data Resources, Inc. or its affiliates. All other trademarks used herein are the property of their respective owners.

EDR Environmental Lien and AUL Search

TARGET PROPERTY INFORMATION

ADDRESS

BLYTHEWOOD INDUSTRIAL SITE
BLYTHEWOOD RD
BLYTHEWOOD, SC 29016

RESEARCH SOURCE

Source 1: RICHLAND COUNTY RECORDER'S OFFICE
Source 2: SOUTH CAROLINA DEPARTMENT OF HEALTH AND ENVIRONMENTAL CONTROL
Source 3: UNITED STATES ENVIRONMENTAL PROTECTION AGENCY
Source 4: JUDICIAL RECORDS

PROPERTY INFORMATION

Legal Description: PARCEL 5 TRACT 2 839.4X1612.9X1688.2X790.5 #SU #PR RB2441-3938
Current Owner: RICHLAND COUNTY, SOUTH CAROLINA
Property Identifiers: 12600-03-20
Comments: NA

Deed 1

Type of Deed: WARRANTY DEED
Title is vested in: RICHLAND COUNTY, SOUTH CAROLINA
Title received from: THE ALBERTA S. SWYGERT FAMILY LIMITED PARTNERSHIP
Date Executed: 11/01/2019
Date Recorded: 11/01/2019
Book: 2442
Page: 2666
Volume: NA
Instrument#: 2019082848
Docket: NA
Land Record Comments: NA
Miscellaneous Comments: NA

EDR Environmental Lien and AUL Search

ENVIRONMENTAL LIEN

Environmental Lien: Found Not Found

Comments: NONE IDENTIFIED.

OTHER ACTIVITY AND USE LIMITATIONS (AULS)


Other AUL's: Found Not Found

Comments: NONE IDENTIFIED.

EDR Environmental Lien and AUL Search

MISCELLANEOUS

Comments: NONE IDENTIFIED.

Book 2442-2666
2019082848 11/01/2019 15:27:39.317
Fee: \$15.00 County Tax: Exempt Deed State Tax: Exempt

2019082848 John T. Hopkins II Richland County R.O.D.

STATE OF SOUTH CAROLINA) LIMITED WARRANTY
) DEED TO REAL ESTATE
COUNTY OF RICHLAND)

KNOW ALL MEN BY THESE PRESENTS, that **The Alberta S. Swygert Family Limited Partnership**, a South Carolina limited partnership, hereinafter referred to as Grantor, in the State aforesaid, for and in consideration of the sum of Three Million One Hundred Seventy-Nine Thousand and no/100 (\$3,179,000.00) Dollars and other consideration paid to it by, **Richland County, South Carolina**, a body politic and corporate and a political subdivision, hereinafter referred to as Grantee, in the State aforesaid (the receipt of which is hereby acknowledged) has granted, bargained, sold and released, and by these presents does grant, bargain, sell and release unto the said Grantee the following premises, to wit:

SEE EXHIBIT "A" ATTACHED HERETO
AND INCORPORATED HEREIN BY REFERENCE FOR LEGAL DESCRIPTION

This conveyance is subject to easements, restrictions, and matters of record, including those matters shown on the attached **Exhibit B**, those matters shown on recorded plats and those which an inspection of the property would disclose.

Grantee's address: 1201 Main Street, Suite 1110, Columbia, SC 29201
Attn: Economic Development

TOGETHER with all and singular, the rights, members, hereditaments and appurtenances to the said premises belonging or in anywise incident or appertaining.

TO HAVE AND TO HOLD all and singular the premises before mentioned unto the said Grantee, its successors and assigns forever.

defend all and singular the said premises unto the said Grantee, its successors and assigns, against Grantor and Grantor's successors lawfully claiming or to claim the same or any part thereof.


WITNESS the Grantor's Hand and Seal effective the 1st day of November, 2019.

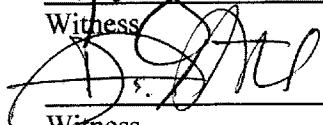
Signature page to follow.

Signed, Sealed and Delivered
in the Presence of:

**The Alberta S. Swygert Family Limited
Partnership**

By Margaret P. Swygert, LLC, its General Partner



Witness


Witness




By: Wayne A. Swygert, its Manager (SEAL)

STATE OF SC)
COUNTY OF Dickland)

ACKNOWLEDGMENT

I, DANNE S. ANISTEO, Notary Public for the State of SC, do hereby certify that the above-named Wayne A. Swygert, the Manager of the General Partner personally appeared before me this day and acknowledged the due execution of the foregoing instrument.

Witness my hand and official seal this the 1 day of December, 2019.



Notary Public for SC
My Commission Expires: July 8, 2024

EXHIBIT A

ALL that certain piece, parcel or tract of land, with any improvements located thereon, situate, lying and being designated as PARCEL 5, TRACT 1A (containing 83.35 acres more or less), on that certain plat entitled "ALTA / NSPS SURVEY PREPARED FOR RICHLAND COUNTY", by Gregory Jenness, No. 17928 with American Engineering Consultants, Inc. , No. C00556, dated September 2019 and recorded in the Richland County ROD Office on October 31, 2019 in Book 2441 at Page 3936. Reference to said Plat is hereby made for a more complete and accurate metes and bounds description thereof

TMS # R12600-03-03

ALL that certain piece, parcel or tract of land, with any improvements located thereon, situate, lying and being designated as PARCEL 5, TRACT 2 (containing 29.98 acres more or less), on that certain plat entitled "ALTA / NSPS SURVEY PREPARED FOR RICHLAND COUNTY", by Gregory Jenness, No. 17928 with American Engineering Consultants, Inc. , No. C00556, dated September 2019 and recorded in the Richland County ROD Office on October 31, 2019 in Book 2441 at Page 3938. Reference to said Plat is hereby made for a more complete and accurate metes and bounds description thereof.

TMS # R12600-03-20

BEING the same property conveyed unto The Alberta S. Swygert Family Limited Partnership by deed of Alberta S. Swygert dated December 28, 1999 and recorded in the Richland County ROD Office on December 30, 1999 in Book 372 at Page 1661.

Exhibit B to Limited Warranty Deed

Permitted Exceptions

1. Taxes for the year 2020 and subsequent years, a lien not yet due and payable.
2. Right of Way by S.L. & D.A. Swygert unto Board of Commissioners for Richland County, S.C. dated February 17, 1939 and recorded in the Richland County ROD Office in Book FL at Page 171.
3. Easement by D.A. Swygert and S.L. Swygert unto South Carolina Electric & Gas Co. dated January 27, 1948 and recorded in the Richland County ROD Office in Book 15 at Page 94.
4. Easement by S.L. and D.A. Swygert unto Central Electric Power Cooperative, Inc. dated August 26, 1953 and recorded in the Richland County ROD Office in Book 120 at Page 434.
5. Easement by D.A. Swygert and S.L. Swygert unto South Carolina Electric & Gas Company dated September 1, 1960 and recorded in the Richland County ROD Office on October 8, 1960 in Book 285 at Page 115.
6. Easement by Alberta S. Swygert, David A. Swygert, Jr., Mary Swygert Entzminger, Barbara Swygert Lux, Louise Swygert Tinsley and Saunders L. Swygert unto Central Electric Power Cooperative, Inc. dated July 24, 1974 and recorded in the Richland County ROD Office on August 26, 1974 in Book D 326 at Page 487.
7. Easement by Alberta S. Swygert, David A. Swygert, Jr., Mary Swygert Entzminger, Barbara Swygert Lux, Louise Swygert Tinsley and Saunders L. Swygert unto Central Electric Power Cooperative, Inc. dated July 30, 1974 and recorded in the Richland County ROD Office on August 26, 1974 in Book D 326 at Page 489.
8. Easement by David A. Swygert, Jr., individually and as Attorney in Fact for Mary Swygert Entzminger, Louise Swygert Tinsley, John W. Swygert and Barbara Swygert Lux unto South Carolina Electric & Gas Company dated June 8, 1987 and recorded in the Richland County ROD Office in Book D-846 at Page 247.
9. Easement by David A. Swygert, Jr., individually and as Attorney in Fact for Mary Swygert Entzminger, Louise Swygert Tinsley, John W. Swygert and Barbara Swygert Lux unto South Carolina Electric & Gas Company dated June 8, 1987 and recorded in the Richland County ROD Office in Book D-846 at Page 249.
10. Cable Communications Easement by The Alberta S. Swygert Family Limited Partnership unto Time Warner Entertainment-Advance/Newhouse Partnership d/b/a Time Warner Cable dated April 29, 2010 and recorded in the Richland County ROD Office on June 24, 2010 in Book 1614 at Page 3009.
11. Easement and Right-of-Way for Proposed Drainage from The Alberta S. Swygert Family Limited Partnership unto Richland County, South Carolina dated December 7, 2010 and recorded in the Richland County ROD Office on January 14, 2011 in Book 1659 at Page 2595.
12. Option and Lease Agreement between Alberta S. Swygert and Bellsouth Mobility, Inc. dated December 8, 1994 and recorded in the Richland County ROD Office on March 17, 1995 in Book 1247 at Page 748; as assigned by Assignment and Assumption of Lease Agreement by and between Alltel Communications, LLC d/b/a Verizon Wireless (successor in interest to Bellsouth Mobility Inc.) and American Towers LLC dated December 8, 2016 and recorded on January 6, 2017 in Book 2178 at Page 1536.

13. All matters shown on that certain survey showing Parcel 5, Tracts 1, and 2 entitled "ALTA / NSPS Survey Prepared for Richland County" by Gregory Jennes, No. 17928 with American Engineering Consultants, Inc., No. C00556, dated September 2019, including:

AS TO PARCEL 5, TRACT 1a:

- a. Blythewood Road, Power Pole

AS TO PARCEL 5, TRACT 2:

No exception matters.

STATE OF SOUTH CAROLINA)
)
) AFFIDAVIT
COUNTY OF RICHLAND)

PERSONALLY, appeared before me the undersigned, who being duly sworn, deposes and says:

1. I have read the information on this affidavit and I understand such information.
2. The property is being shown on Exhibit A was transferred unto Richland County, South Carolina, on November 1, 2019.
3. Check one of the following. The deed is:
 - (a) ___ subject to the deed recording fee as a transfer for consideration paid or to be paid in money or money's worth.
 - (b) ___ subject to the deed recording fee as a transfer between a corporation, a partnership, or other entity and a stockholder, partner, or owner of the entity, or is a transfer to a trust or as a distribution to a trust beneficiary.
 - (c) x exempt from the deed recording fee because (See Information section of affidavit): 12-24-40(2)

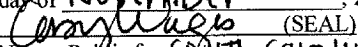
(If exempt, please skip items 4-7, and go to item 8 of this affidavit.)

4. Check one of the following if either item 3(a) or item 3(b) above has been checked (See Information section of this affidavit):
 - (a) ___ The fee is computed on the consideration paid or to be paid in money or money's worth in the amount of \$_____.
 - (b) ___ The fee is computed on the fair market value of the property which is \$_____.
 - (c) ___ The fee is computed on the fair market value of the realty as established for property tax purposes which is _____.
5. Check Yes ___ or No ___ to the following: A lien or encumbrance existed on the land, tenement, or realty before the transfer and remained on the land, tenement, or realty after the transfer. If "Yes", the amount of the outstanding balance of this lien or encumbrance is: \$0
6. The recording fee is computed as follows:

(a)	Place the amount listed in item 4 above here:	\$0
(b)	Place the amount listed in item 5 above here: (If no amount is listed, place zero here.)	\$0
(c)	Subtract Line 6(b) from Line 6(a) and place result here:	\$0
7. The recording fee due is based on the amount listed on Line 6(c) above and the recording fee due is: \$_____.
8. As required by Code Section 12-24-70, I state that I am the responsible person who was connection with the transaction as: **Attorney for Grantee**
9. I understand that a person required to furnish this affidavit who willfully furnishes a false or fraudulent affidavit is guilty of a misdemeanor and, upon conviction, must be fined not more than one thousand dollars or imprisoned not more than one year, or both.



Attorney for Grantee

SWORN to before me this 1st
day of November, 2019.
 (SEAL)
Notary Public for SOUTH CAROLINA
My Commission Expires: 10/5/21

BLYTHEWOOD INDUSTRIAL SITE
COMMUNITY RD
BLYTHEWOOD, SC 29016

Inquiry Number: 7266039.10S
MARCH 3, 2023

EDR Environmental Lien and AUL Search



6 Armstrong Road, 4th floor
Shelton, CT 06484
Toll Free: 800.352.0050
www.edrnet.com

EDR Environmental Lien and AUL Search

The EDR Environmental Lien Search Report provides results from a search of available current land title records for environmental cleanup liens and other activity and use limitations, such as engineering controls and institutional controls.

A network of professional, trained researchers, following established procedures, uses client supplied address information to:

- search for parcel information and/or legal description;
- search for ownership information;
- research official land title documents recorded at jurisdictional agencies such as recorders' offices, registries of deeds, county clerks' offices, etc.;
- access a copy of the deed;
- search for environmental encumbering instrument(s) associated with the deed;
- provide a copy of any environmental encumbrance(s) based upon a review of key words in the instrument(s) (title, parties involved, and description); and
- provide a copy of the deed or cite documents reviewed.

Thank you for your business.
Please contact EDR at 1-800-352-0050
with any questions or comments.

Disclaimer - Copyright and Trademark Notice

This report was prepared for the use of Environmental Data Resources, Inc., and AFX Research, LLC. (AFX) exclusively. This report is neither a guarantee of title, a commitment to insure, or a policy of title insurance. **NO WARRANTY, EXPRESSED OR IMPLIED, IS MADE WHATSOEVER IN CONNECTION WITH THIS REPORT.** Environmental Data Resources, Inc. (EDR) and AFX exclusively specifically disclaim the making of any such warranties, including without limitation, merchantability or fitness for a particular use or purpose. The information contained in this report is retrieved as it is recorded from the various agencies that make it available. The total liability is limited to the fee paid for this report.

Copyright 2023 by Environmental Data Resources, Inc. All rights reserved. Reproduction in any media or format, in whole or in part, of any report or map of Environmental Data Resources, Inc., or its affiliates, is prohibited without prior written permission.

EDR and its logos are trademarks of Environmental Data Resources, Inc. or its affiliates. All other trademarks used herein are the property of their respective owners.

EDR Environmental Lien and AUL Search

TARGET PROPERTY INFORMATION

ADDRESS

BLYTHEWOOD INDUSTRIAL SITE
COMMUNITY RD
BLYTHEWOOD, SC 29016

RESEARCH SOURCE

Source 1: RICHLAND COUNTY RECORDER'S OFFICE
Source 2: SOUTH CAROLINA DEPARTMENT OF HEALTH AND ENVIRONMENTAL CONTROL
Source 3: UNITED STATES ENVIRONMENTAL PROTECTION AGENCY
Source 4: JUDICIAL RECORDS

PROPERTY INFORMATION

Legal Description: PARCEL 2 TRACT 3 #SU #PR RB2442-38
Current Owner: RICHLAND COUNTY, SOUTH CAROLINA
Property Identifiers: 15000-01-01
Comments: NA

Deed 1

Type of Deed: WARRANTY DEED
Title is vested in: RICHLAND COUNTY, SOUTH CAROLINA
Title received from: SLB BLYTHEWOOD, LLC
Date Executed: 10/29/2019
Date Recorded: 11/01/2019
Book: 2442
Page: 2658
Volume: NA
Instrument#: 2019082847
Docket: NA
Land Record Comments: NA
Miscellaneous Comments: NA

EDR Environmental Lien and AUL Search

ENVIRONMENTAL LIEN

Environmental Lien: Found Not Found

Comments: NONE IDENTIFIED.

OTHER ACTIVITY AND USE LIMITATIONS (AULS)

Other AUL's: Found Not Found

Comments: NONE IDENTIFIED.

EDR Environmental Lien and AUL Search

MISCELLANEOUS

Comments: NONE IDENTIFIED.

Book 2442-2658

2019082847 11/01/2019 15:27:39:223

Deed

Fee: \$15.00 County Tax: Exempt State Tax: Exempt



2019082847 John T. Hopkins II Richland County R.O.D.

STATE OF SOUTH CAROLINA) LIMITED WARRANTY
) DEED TO REAL ESTATE
COUNTY OF RICHLAND)

KNOW ALL MEN BY THESE PRESENTS, that **SLB Blythewood, LLC**, a South Carolina limited liability company, hereinafter referred to as Grantor, in the State aforesaid, for and in consideration of the sum of Two Million Nine Hundred Seventy-Three Thousand Eight Hundred Ten and no/100 (\$2,973,810.00) Dollars and other consideration paid to it by, **Richland County, South Carolina**, a body politic and corporate and a political subdivision, hereinafter referred to as Grantee, in the State aforesaid (the receipt of which is hereby acknowledged) has granted, bargained, sold and released, and by these presents does grant, bargain, sell and release unto the said Grantee the following premises, to wit:

SEE EXHIBIT "A" ATTACHED HERETO
AND INCORPORATED HEREIN BY REFERENCE FOR LEGAL DESCRIPTION

This conveyance is subject to easements, restrictions, and matters of record, including those matters shown on the attached **Exhibit B**, those matters shown on recorded plats and those which an inspection of the property would disclose.

Grantee's address: 120I Main Street, Suite II10, Columbia, SC 29201,
Attn: Economic Development

TOGETHER with all and singular, the rights, members, hereditaments and appurtenances to the said premises belonging or in anywise incident or appertaining.

TO HAVE AND TO HOLD all and singular the premises before mentioned unto the said Grantee, its successors and assigns forever.

defend all and singular the said premises unto the said Grantee, its successors and assigns, against Grantor and Grantor's successors lawfully claiming or to claim the same or any part thereof.

WITNESS the Grantor's Hand and Seal effective the 29th day of October, 2019.

Signature page to follow.

EXHIBIT A

Parcel One:

ALL that certain piece, parcel or tract of land, with any improvements located thereon, situate, lying and being designated as PARCEL 2, TRACT 1 (containing 41.49 acres more or less), on that certain plat entitled "ALTA / NSPS SURVEY PREPARED FOR RICHLAND COUNTY", by Gregory Jenness, No. 17928 with American Engineering Consultants, Inc. , No. C00556, dated September 2019 and recorded in the Richland County ROD Office on October 31, 2019 in Book 2441 at Page 3924. Reference to said Plat is hereby made for a more complete and accurate metes and bounds description thereof.

TMS # 15007-01-01

AND ALSO

Parcel Two:

ALL that certain piece, parcel or tract of land, with any improvements located thereon, situate, lying and being designated as PARCEL 2, TRACT 2 (containing 102.29 acres more or less), on that certain plat entitled "ALTA / NSPS SURVEY PREPARED FOR RICHLAND COUNTY", by Gregory Jenness, No. 17928 with American Engineering Consultants, Inc. , No. C00556, dated September 2019 and recorded in the Richland County ROD Office on October 31, 2019 in Book 2441 at Page 3928. Reference to said Plat is hereby made for a more complete and accurate metes and bounds description thereof.

TMS # R15106-01-01

AND ALSO

Parcel Three:

ALL that certain piece, parcel or tract of land, with any improvements located thereon, situate, lying and being designated as PARCEL 2, TRACT 3 (containing 4.48 acres more or less), on that certain plat entitled "ALTA / NSPS SURVEY PREPARED FOR RICHLAND COUNTY", by Gregory Jenness, No. 17928 with American Engineering Consultants, Inc. , No. C00556, dated September 2019 and recorded in the Richland County ROD Office on October 31, 2019 in Book 2442 at Page 38. Reference to said Plat is hereby made for a more complete and accurate metes and bounds description thereof.

TMS # R15000-01-01

Parcel Four:

AND ALSO

ALL that certain piece, parcel or tract of land, with any improvements located thereon, situate, lying and being designated as PARCEL 2, TRACT 4 (containing 17.03 acres more or less), on that certain plat entitled "ALTA / NSPS SURVEY PREPARED FOR RICHLAND COUNTY", by Gregory Jenness, No. 17928 with American Engineering Consultants, Inc. , No. C00556, dated September 2019 and recorded in the Richland County ROD Office on October 31, 2019 in Book

2441 at Page 3929. Reference to said Plat is hereby made for a more complete and accurate metes and bounds description thereof.

TMS # 15100-03-03

AND ALSO

Parcel Five:

ALL that certain piece, parcel or tract of land, with any improvements located thereon, situate, lying and being designated as PARCEL 2, TRACT 5 (containing 9.64 acres more or less), on that certain plat entitled "ALTA / NSPS SURVEY PREPARED FOR RICHLAND COUNTY", by Gregory Jenness, No. 17928 with American Engineering Consultants, Inc. , No. C00556, dated September 2019 and recorded in the Richland County ROD Office on October 31, 2019 in Book 2441 at Page 3935. Reference to said Plat is hereby made for a more complete and accurate metes and bounds description thereof.

TMS # R15100-03-02

BEING the same property conveyed unto SLB Blythewood, LLC by deed of WSV Limited Partnership dated December 11, 2009 and recorded in the Richland County ROD Office on December 17, 2009 in Book 1576 at Page 1990.

Exhibit B to Limited Warranty Deed

Permitted Exceptions

1. Taxes for the year 2020 and subsequent years, a lien not yet due and payable.
2. Easement by Thomas B. Black unto Central Electric Power Cooperative, Inc. dated March 12, 1954 and recorded in the Richland County ROD Office on March 19, 1954 in Book 130 at Page 17.
3. Easements contained in that certain deed from Marie C. Corley unto Robert E. Naylor dated August 16, 1961 and recorded in the Richland County ROD Office on August 17, 1961 in Book 306 at Page 387.
4. Easement by V.E. Barnett unto Central Electric Power Cooperative dated November 21, 1974 and recorded in the Richland County ROD Office on January 13, 1975 in Book D 337 at Page 545.
5. Easement by W.S.V. Limited Partnership unto City of Columbia, South Carolina dated April 11, 2007 and recorded in the Richland County ROD Office on May 31, 2007 in Book 1319 at Page 639..
6. Easement by W.S.V. Limited Partnership unto City of Columbia, South Carolina dated April 11, 2007 and recorded in the Richland County ROD Office on June 7, 2007 in Book 1322 at Page 1559.
7. Easement by W.S.V. Limited Partnership unto City of Columbia, South Carolina dated April 11, 2007 and recorded in the Richland County ROD Office on June 7, 2007 in Book 1322 at Page 1563.
8. Easement by W.S.V. Limited Partnership unto City of Columbia, South Carolina dated January 19, 2009 and recorded in the Richland County ROD Office on January 30, 2009 in Book 1491 at Page 315.
9. Grant of Easement and Right of Way and Deed of Sewer Utility Facilities by SLB Blythewood LLC unto Palmetto Utilities, Inc. dated April 3, 2012 and recorded in the Richland County ROD Office on April 18, 2012 in Book 1758 at Page 1159.
10. Grant of Easement and Right of Way and Deed of Sewer Utility Facilities by SLB Blythewood LLC unto Palmetto Utilities, Inc. dated April 3, 2012 and recorded in the Richland County ROD Office on April 18, 2012 in Book 1758 at Page 1166.
11. Easement by and between SLB Blythewood, LLC and South Carolina Electric & Gas Company dated May 29, 2013 and recorded in the Richland County ROD Office on June 28, 2013 in Book 1874 at Page 477.
12. Memorandum of Purchase Option by and between SLB Blythewood, LLC and Richland County, South Carolina dated April 15, 2014 and recorded in the Richland County ROD Office on May 28, 2014 in Book 1948 at Page 1529.
13. All matters shown on that certain survey showing Parcel 2, Tracts 1, 2, 3, 4 and 5 entitled "ALTA / NSPS Survey Prepared for Richland County" by Gregory Jennes, No. 17928 with American Engineering Consultants, Inc., No. C00556, dated September 2019, including:

AS TO PARCEL 2, TRACT 1:

- a. Creek, power pole, overhead power, fire hydrant

AS TO PARCEL 2, TRACT 2:

- a. Creek, power poles, overhead power
- b. 15' Water Easement

AS TO PARCEL 2, TRACT 3:

- a. Creek, power poles, overhead power, private drive
- b. 20' City of Columbia Water Line Easement
- c. 200' SCPSA Power Line R/W

AS TO PARCEL 2, TRACT 4:

- a. Private drive, power poles, overhead power
- b. 200' SCPSA Power Line R/W

AS TO PARCEL 2, TRACT 5:

- a. Private drive, power poles, overhead power
- b. 200' SCPSA Power Line R/W

- 14. Easement by SLB Blythewood, LLC unto Central Electric Power Cooperative, Inc. dated April 16, 2019 and recorded in the Richland County ROD Office on May 21, 2019 in Book 2395 at Page 168.
- 15. Easement by SLB Blythewood, LLC unto Central Electric Power Cooperative, Inc. dated April 16, 2019 and recorded in the Richland County ROD Office on May 21, 2019 in Book 2395 at Page 161.

STATE OF SOUTH CAROLINA)
)
COUNTY OF RICHLAND) AFFIDAVIT

PERSONALLY, appeared before me the undersigned, who being duly sworn, deposes and says:

- 1. I have read the information on this affidavit and I understand such information.
- 2. The property being shown on Exhibit A was transferred unto Richland County, South Carolina, on November 1, 2019.
- 3. Check one of the following. The deed is:
 - (a) ___ subject to the deed recording fee as a transfer for consideration paid or to be paid in money or money's worth.
 - (b) ___ subject to the deed recording fee as a transfer between a corporation, a partnership, or other entity and a stockholder, partner, or owner of the entity, or is a transfer to a trust or as a distribution to a trust beneficiary.
 - (c) x exempt from the deed recording fee because (See Information section of affidavit): I2-24-40(2)

(If exempt, please skip items 4-7, and go to item 8 of this affidavit.)

- 4. Check one of the following if either item 3(a) or item 3(b) above has been checked (See Information section of this affidavit):
 - (a) ___ The fee is computed on the consideration paid or to be paid in money or money's worth in the amount of \$_____.
 - (b) ___ The fee is computed on the fair market value of the property which is \$_____.
 - (c) ___ The fee is computed on the fair market value of the realty as established for property tax purposes which is _____.
- 5. Check Yes ___ or No ___ to the following: A lien or encumbrance existed on the land, tenement, or realty before the transfer and remained on the land, tenement, or realty after the transfer. If "Yes", the amount of the outstanding balance of this lien or encumbrance is: \$0
- 6. The recording fee is computed as follows:
 - (a) Place the amount listed in item 4 above here: \$0
 - (b) Place the amount listed in item 5 above here: \$0
(If no amount is listed, place zero here.)
 - (c) Subtract Line 6(b) from Line 6(a) and place result here: \$0
- 7. The recording fee due is based on the amount listed on Line 6(c) above and the recording fee due is: \$_____
- 8. As required by Code Section 12-24-70, I state that I am the responsible person who was connection with the transaction as: **Attorney for Grantee**
- 9. I understand that a person required to furnish this affidavit who willfully furnishes a false or fraudulent affidavit is guilty of a misdemeanor and, upon conviction, must be fined not more than one thousand dollars or imprisoned not more than one year, or both.

[Signature]
Attorney for Grantee

SWORN to before me this 1st
day of November, 2019.
[Signature] (SEAL)
Notary Public for South Carolina
My Commission Expires: 10/5/21

BLYTHEWOOD INDUSTRIAL SITE
COMMUNITY RD
BLYTHEWOOD, SC 29016

Inquiry Number: 7266039.10S
MARCH 3, 2023

EDR Environmental Lien and AUL Search



6 Armstrong Road, 4th floor
Shelton, CT 06484
Toll Free: 800.352.0050
www.edrnet.com

EDR Environmental Lien and AUL Search

The EDR Environmental Lien Search Report provides results from a search of available current land title records for environmental cleanup liens and other activity and use limitations, such as engineering controls and institutional controls.

A network of professional, trained researchers, following established procedures, uses client supplied address information to:

- search for parcel information and/or legal description;
- search for ownership information;
- research official land title documents recorded at jurisdictional agencies such as recorders' offices, registries of deeds, county clerks' offices, etc.;
- access a copy of the deed;
- search for environmental encumbering instrument(s) associated with the deed;
- provide a copy of any environmental encumbrance(s) based upon a review of key words in the instrument(s) (title, parties involved, and description); and
- provide a copy of the deed or cite documents reviewed.

Thank you for your business.
Please contact EDR at 1-800-352-0050
with any questions or comments.

Disclaimer - Copyright and Trademark Notice

This report was prepared for the use of Environmental Data Resources, Inc., and AFX Research, LLC. (AFX) exclusively. This report is neither a guarantee of title, a commitment to insure, or a policy of title insurance. **NO WARRANTY, EXPRESSED OR IMPLIED, IS MADE WHATSOEVER IN CONNECTION WITH THIS REPORT.** Environmental Data Resources, Inc. (EDR) and AFX exclusively specifically disclaim the making of any such warranties, including without limitation, merchantability or fitness for a particular use or purpose. The information contained in this report is retrieved as it is recorded from the various agencies that make it available. The total liability is limited to the fee paid for this report.

Copyright 2023 by Environmental Data Resources, Inc. All rights reserved. Reproduction in any media or format, in whole or in part, of any report or map of Environmental Data Resources, Inc., or its affiliates, is prohibited without prior written permission.

EDR and its logos are trademarks of Environmental Data Resources, Inc. or its affiliates. All other trademarks used herein are the property of their respective owners.

EDR Environmental Lien and AUL Search

TARGET PROPERTY INFORMATION

ADDRESS

BLYTHEWOOD INDUSTRIAL SITE
COMMUNITY RD
BLYTHEWOOD, SC 29016

RESEARCH SOURCE

Source 1: RICHLAND COUNTY RECORDER'S OFFICE
Source 2: SOUTH CAROLINA DEPARTMENT OF HEALTH AND ENVIRONMENTAL CONTROL
Source 3: UNITED STATES ENVIRONMENTAL PROTECTION AGENCY
Source 4: JUDICIAL RECORDS

PROPERTY INFORMATION

Legal Description: PARCEL 1 TRACT 2 #SU #PR RB2441-3932 RB1537-2773
Current Owner: RICHLAND COUNTY, SOUTH CAROLINA
Property Identifiers: 15004-01-01
Comments: NA

Deed 1

Type of Deed: WARRANTY DEED
Title is vested in: RICHLAND COUNTY, SOUTH CAROLINA
Title received from: WJB BLYTHEWOOD, LLC
Date Executed: 11/01/2019
Date Recorded: 11/01/2019
Book: 2442
Page: 2691
Volume: NA
Instrument#: 2019082852
Docket: NA
Land Record Comments: NA
Miscellaneous Comments: NA

EDR Environmental Lien and AUL Search

ENVIRONMENTAL LIEN

Environmental Lien: Found Not Found

Comments: NONE IDENTIFIED.

OTHER ACTIVITY AND USE LIMITATIONS (AULS)

Other AUL's: Found Not Found

Comments: NONE IDENTIFIED.

EDR Environmental Lien and AUL Search

MISCELLANEOUS

Comments: NONE IDENTIFIED.

And the Grantor does hereby bind itself and its successor and assigns, to warrant and forever defend all and singular the said premises unto the said Grantee, its successors and assigns, against Grantor and Grantor's successors lawfully claiming or to claim the same or any part thereof.

WITNESS the Grantor's Hand and Seal effective the 1st day of November, 2019.

Signature page to follow.

EXHIBIT A

Parcel One:

ALL that certain piece, parcel or tract of land, with any improvements located thereon, situate, lying and being designated as PARCEL 1, TRACT 1 (containing 178.03 acres more or less), on that certain plat entitled "ALTA / NSPS SURVEY PREPARED FOR RICHLAND COUNTY", by Gregory Jenness, No. 17928 with American Engineering Consultants, Inc. , No. C00556, dated September 2019 and recorded in the Richland County ROD Office on October 31, 2019 in Book 2441 at Page 3940-3941. Reference to said Plat is hereby made for a more complete and accurate metes and bounds description thereof.

TMS # R15006-01-01

AND ALSO

Parcel Two:

ALL that certain piece, parcel or tract of land, with any improvements located thereon, situate, lying and being designated as PARCEL 1, TRACT 2 (containing 90.50 acres more or less), on that certain plat entitled "ALTA / NSPS SURVEY PREPARED FOR RICHLAND COUNTY", by Gregory Jenness, No. 17928 with American Engineering Consultants, Inc. , No. C00556, dated September 2019 and recorded in the Richland County ROD Office on October 31, 2019 in Book 2441 at Page 3932. Reference to said Plat is hereby made for a more complete and accurate metes and bounds description thereof.

TMS # R15004-01-01

AND ALSO

Parcel Three:

ALL that certain piece, parcel or tract of land, with any improvements located thereon, situate, lying and being designated as PARCEL 1, TRACT 3 (containing 2 acres more or less), on that certain plat entitled "ALTA / NSPS SURVEY PREPARED FOR RICHLAND COUNTY", by Gregory Jenness, No. 17928 with American Engineering Consultants, Inc. , No. C00556, dated September 2019 and recorded in the Richland County ROD Office on October 31, 2019 in Book 2441 at Page 3934. Reference to said Plat is hereby made for a more complete and accurate metes and bounds description thereof.

TMS # R15004-01-02

BEING the same property conveyed unto WJB Blythewood, LLC by deed of WSV Limited Partnership dated December 8, 2009 and recorded in the Richland County ROD Office on December 17, 2009 in Book 1576 at Page 1974.

Exhibit B to Limited Warranty Deed

Permitted Exceptions

1. Taxes for the year 2020 and subsequent years, a lien not yet due and payable.
2. Easement by V.E. Barnett unto Central Electric Power Cooperative dated November 21, 1974 and recorded in the Richland County ROD Office on January 13, 1975 in Book D 337 at Page 545.
3. Easement by W.S.V. Limited Partnership unto City of Columbia dated April 11, 2007 and recorded in the Richland County ROD Office on May 31, 2007 in Book 1319 at Page 639.
4. Easement by W.S.V. Limited Partnership unto City of Columbia dated April 11, 2007 and recorded in the Richland County ROD Office on June 7, 2007 in Book 1322 at Page 1559.
5. Easement by W.S.V. Limited Partnership unto City of Columbia dated April 11, 2007 and recorded in the Richland County ROD Office on June 7, 2007 in Book 1322 at Page 1563.
6. Easement by W.S.V. Limited Partnership unto City of Columbia dated January 19, 2009 and recorded in the Richland County ROD Office on January 30, 2009 in Book 1491 at Page 315.
7. Grant of Easement and Right of Way and Deed of Sewer Utility Facilities by WJB Blythewood LLC unto Palmetto Utilities, Inc. dated April 4, 2012 and recorded in the Richland County ROD Office on April 18, 2012 in Book 1758 at Page 1147.
8. Easement by WJB Blythewood, LLC unto South Carolina Electric & Gas Company dated May 24, 2013 and recorded in the Richland County ROD Office on June 28, 2013 in Book 1874 at Page 481.
9. All matters shown on that certain survey showing Parcel 1, Tracts 1, 2 & 3 entitled "ALTA / NSPS Survey Prepared for Richland County" by Gregory Jennes, No. 17928 with American Engineering Consultants, Inc., No. C00556, dated September 2019, including:

AS TO PARCEL 1, TRACT 1:

- a. Creek, power poles, overhead power, fire hydrants, water valves
- b. 25' City of Columbia Sewer Easement
- c. 15' City of Columbia Water Easement

AS TO PARCEL 1, TRACT 2:

- a. Creek, power poles, overhead power, water valves, fire hydrants

AS TO PARCEL 1, TRACT 2 & PARCEL 1, TRACT 3

- a. 20' City of Columbia Water Line Easement
- b. 15' Sewer Line Easement
- c. 15' SCPSA Power Line Easement
- d. 200' SCPSA Power Line R/W
- e. 53' City of Columbia Water Line Easement

AS TO PARCEL 1, TRACT 3:

- a. Locklier Road

STATE OF SOUTH CAROLINA)
)
COUNTY OF RICHLAND)

AFFIDAVIT

PERSONALLY, appeared before me the undersigned, who being duly sworn, deposes and says:

1. I have read the information on this affidavit and I understand such information.
2. The property being shown on Exhibit A was transferred unto Richland County, South Carolina, on November 1, 2019.
3. Check one of the following. The deed is:
 - (a) _____ subject to the deed recording fee as a transfer for consideration paid or to be paid in money or money's worth.
 - (b) _____ subject to the deed recording fee as a transfer between a corporation, a partnership, or other entity and a stockholder, partner, or owner of the entity, or is a transfer to a trust or as a distribution to a trust beneficiary.
 - (c) x exempt from the deed recording fee because (See Information section of affidavit): 12-24-40(2)

(If exempt, please skip items 4-7, and go to item 8 of this affidavit.)

4. Check one of the following if either item 3(a) or item 3(b) above has been checked (See Information section of this affidavit):
 - (a) _____ The fee is computed on the consideration paid or to be paid in money or money's worth in the amount of \$_____.
 - (b) _____ The fee is computed on the fair market value of the property which is \$_____.
 - (c) _____ The fee is computed on the fair market value of the realty as established for property tax purposes which is _____.


5. Check Yes _____ or No _____ to the following: A lien or encumbrance existed on the land, tenement, or realty before the transfer and remained on the land, tenement, or realty after the transfer. If "Yes", the amount of the outstanding balance of this lien or encumbrance is: \$0

6. The recording fee is computed as follows:
 - (a) Place the amount listed in item 4 above here: \$0
 - (b) Place the amount listed in item 5 above here: \$0
(If no amount is listed, place zero here.)
 - (c) Subtract Line 6(b) from Line 6(a) and place result here: \$0

7. The recording fee due is based on the amount listed on Line 6(c) above and the recording fee due is: \$_____

8. As required by Code Section 12-24-70, I state that I am the responsible person who was connection with the transaction as: **Attorney for Grantee**

9. I understand that a person required to furnish this affidavit who willfully furnishes a false or fraudulent affidavit is guilty of a misdemeanor and, upon conviction, must be fined not more than one thousand dollars or imprisoned not more than one year, or both.



Attorney for Grantee

SWORN to before me this 1st
day of November, 2019.
Camy Walz (SEAL)
Notary Public for South Carolina
My Commission Expires: 10/5/21

BLYTHEWOOD INDUSTRIAL SITE
COMMUNITY RD
BLYTHEWOOD, SC 29016

Inquiry Number: 7266039.10S
MARCH 3, 2023

EDR Environmental Lien and AUL Search



6 Armstrong Road, 4th floor
Shelton, CT 06484
Toll Free: 800.352.0050
www.edrnet.com

EDR Environmental Lien and AUL Search

The EDR Environmental Lien Search Report provides results from a search of available current land title records for environmental cleanup liens and other activity and use limitations, such as engineering controls and institutional controls.

A network of professional, trained researchers, following established procedures, uses client supplied address information to:

- search for parcel information and/or legal description;
- search for ownership information;
- research official land title documents recorded at jurisdictional agencies such as recorders' offices, registries of deeds, county clerks' offices, etc.;
- access a copy of the deed;
- search for environmental encumbering instrument(s) associated with the deed;
- provide a copy of any environmental encumbrance(s) based upon a review of key words in the instrument(s) (title, parties involved, and description); and
- provide a copy of the deed or cite documents reviewed.

Thank you for your business.
Please contact EDR at 1-800-352-0050
with any questions or comments.

Disclaimer - Copyright and Trademark Notice

This report was prepared for the use of Environmental Data Resources, Inc., and AFX Research, LLC. (AFX) exclusively. This report is neither a guarantee of title, a commitment to insure, or a policy of title insurance. **NO WARRANTY, EXPRESSED OR IMPLIED, IS MADE WHATSOEVER IN CONNECTION WITH THIS REPORT.** Environmental Data Resources, Inc. (EDR) and AFX exclusively specifically disclaim the making of any such warranties, including without limitation, merchantability or fitness for a particular use or purpose. The information contained in this report is retrieved as it is recorded from the various agencies that make it available. The total liability is limited to the fee paid for this report.

Copyright 2023 by Environmental Data Resources, Inc. All rights reserved. Reproduction in any media or format, in whole or in part, of any report or map of Environmental Data Resources, Inc., or its affiliates, is prohibited without prior written permission.

EDR and its logos are trademarks of Environmental Data Resources, Inc. or its affiliates. All other trademarks used herein are the property of their respective owners.

EDR Environmental Lien and AUL Search

TARGET PROPERTY INFORMATION

ADDRESS

BLYTHEWOOD INDUSTRIAL SITE
COMMUNITY RD
BLYTHEWOOD, SC 29016

RESEARCH SOURCE

Source 1: RICHLAND COUNTY RECORDER'S OFFICE
Source 2: SOUTH CAROLINA DEPARTMENT OF HEALTH AND ENVIRONMENTAL CONTROL
Source 3: UNITED STATES ENVIRONMENTAL PROTECTION AGENCY
Source 4: JUDICIAL RECORDS

PROPERTY INFORMATION

Legal Description: PARCEL 3 TRACT 1 #SU #PR RB2441-3930 RB1537-2768
Current Owner: RICHLAND COUNTY, SOUTH CAROLINA
Property Identifiers: 15005-01-01
Comments: NA

Deed 1

Type of Deed: WARRANTY DEED
Title is vested in: RICHLAND COUNTY, SOUTH CAROLINA
Title received from: VB BLYTHEWOOD PROPERTIES, LLC
Date Executed: 10/26/2019
Date Recorded: 11/01/2019
Book: 2442
Page: 2651
Volume: NA
Instrument#: 2019082846
Docket: NA
Land Record Comments: NA
Miscellaneous Comments: NA

EDR Environmental Lien and AUL Search

ENVIRONMENTAL LIEN

Environmental Lien: Found Not Found

Comments: NONE IDENTIFIED.

OTHER ACTIVITY AND USE LIMITATIONS (AULS)

Other AUL's: Found Not Found

Comments: NONE IDENTIFIED.

EDR Environmental Lien and AUL Search

MISCELLANEOUS

Comments: NONE IDENTIFIED.

Book 2442-2651

2019082846 11/01/2019 15:27:39:120

Deed

Fee: \$15.00 County Tax: Exempt State Tax: Exempt



2019082846

John T. Hopkins II

Richland County R.O.D.

STATE OF SOUTH CAROLINA)
)
COUNTY OF RICHLAND)

LIMITED WARRANTY
DEED TO REAL ESTATE

KNOW ALL MEN BY THESE PRESENTS, that **VB Blythewood Properties, LLC**, a South Carolina limited liability company, hereinafter referred to as Grantor, in the State aforesaid, for and in consideration of the sum of Three Million Seven Hundred Ninety-Six Two Hundred Seventy Thousand and no/100 (\$3,796,270.00) Dollars and other consideration paid to it by, **Richland County, South Carolina**, a body politic and corporate and a political subdivision, hereinafter referred to as Grantee, in the State aforesaid (the receipt of which is hereby acknowledged) has granted, bargained, sold and released, and by these presents does grant, bargain, sell and release unto the said Grantee the following premises, to wit:

SEE EXHIBIT "A" ATTACHED HERETO
AND INCORPORATED HEREIN BY REFERENCE FOR LEGAL DESCRIPTION

This conveyance is subject to easements, restrictions, and matters of record, including those matters shown on the attached **Exhibit B**, those matters shown on recorded plats and those which an inspection of the property would disclose.

Grantee's address: 1201 Main Street, Suite 1110, Columbia, SC 29201,
Attn: Economic Development

TOGETHER with all and singular, the rights, members, hereditaments and appurtenances to the said premises belonging or in anywise incident or appertaining.

TO HAVE AND TO HOLD all and singular the premises before mentioned unto the said Grantee, its successors and assigns forever.

defend all and singular the said premises unto the said Grantee, its successors and assigns, against Grantor and Grantor's successors lawfully claiming or to claim the same or any part thereof.

WITNESS the Grantor's Hand and Seal effective the 26th day of October, 2019.

Signature page to follow.

EXHIBIT A

Parcel One:

ALL that certain piece, parcel or tract of land, with any improvements located thereon, situate, lying and being designated as PARCEL 3, TRACT 1 (containing 107.94 acres more or less), on that certain plat entitled "ALTA / NSPS SURVEY PREPARED FOR RICHLAND COUNTY", by Gregory Jenness, No. 17928 with American Engineering Consultants, Inc. , No. C00556, dated September 2019 and recorded in the Richland County ROD Office on October 31, 2019 in Book 2441 at Page 3930-3931. Reference to said Plat is hereby made for a more complete and accurate metes and bounds description thereof.

TMS # R15005-01-01

AND

Parcel Two:

ALL that certain piece, parcel or tract of land, with any improvements located thereon, situate, lying and being designated as PARCEL 3, TRACT 2 (containing 97.51 acres more or less), on that certain plat entitled "ALTA / NSPS SURVEY PREPARED FOR RICHLAND COUNTY", by Gregory Jenness, No. 17928 with American Engineering Consultants, Inc. , No. C00556, dated September 2019 and recorded in the Richland County ROD Office on October 31, 2019 in Book 2441 at Page 3925-3926. Reference to said Plat is hereby made for a more complete and accurate metes and bounds description thereof.

TMS # R15008-01-01

AND

Parcel Three:

ALL that certain piece, parcel or tract of land, with any improvements located thereon, situate, lying and being designated as PARCEL 3, TRACT 3 (containing 14.66 acres more or less), on that certain plat entitled "ALTA / NSPS SURVEY PREPARED FOR RICHLAND COUNTY", by Gregory Jenness, No. 17928 with American Engineering Consultants, Inc. , No. C00556, dated September 2019 and recorded in the Richland County ROD Office on October 31, 2019 in Book 2441 at Page 3923. Reference to said Plat is hereby made for a more complete and accurate metes and bounds description thereof.

TMS # R15101-01-01

AND

Parcel Four:

ALL that certain piece, parcel or tract of land, with any improvements located thereon, situate, lying and being designated as PARCEL 3, TRACT 4 (containing 3.2 acres more or less), on that certain plat entitled "ALTA / NSPS SURVEY PREPARED FOR RICHLAND COUNTY", by Gregory Jenness, No. 17928 with American Engineering Consultants, Inc. , No. C00556, dated September 2019 and recorded in the Richland County ROD Office on October 31, 2019 in Book

2442 at Page 37. Reference to said Plat is hereby made for a more complete and accurate metes and bounds description thereof

TMS # R15101-01-02

BEING the same property conveyed unto VB Blythewood Properties, LLC by deed of WSV Limited Partnership dated December 8, 2009 and recorded in the Richland County ROD Office on December 8, 2009 in Book 1576 at Page 1982.

Exhibit B to Limited Warranty Deed Permitted Exceptions

1. Taxes for the year 2020 and subsequent years, a lien not yet due and payable.
2. Easement by V.H. Barnett unto Central Electric Power Cooperative dated November 21, 1974 and recorded in the Richland County ROD Office on January 13, 1975 in Book D337 at Page 545.
3. Easement by W.S.V. Limited Partnership unto City of Columbia, South Carolina dated April 11, 2007 and recorded in the Richland County ROD Office on May 31, 2007 in Book 1319 at Page 639.
4. Easement by W.S.V. Limited Partnership unto City of Columbia, South Carolina dated April 11, 2007 and recorded in the Richland County ROD Office on June 7, 2007 in Book 1322 at Page 1559.
5. Easement by W.S.V. Limited Partnership unto City of Columbia dated April 11, 2007 and recorded in the Richland County ROD Office on June 7, 2007 in Book 1322 at Page 1563.
6. Easement by W.S.V. Limited Partnership unto City of Columbia dated January 19, 2009 and recorded in the Richland County ROD Office on January 30, 2009 in Book 1491 at Page 315.
7. Grant of Easement and Right of Way and Deed of Sewer Utility Facilities by VB Blythewood Properties, LLC unto Palmetto Utilities, Inc. dated April 6, 2012 and recorded in the Richland County ROD Office on April 18, 2012 in Book 1758 at Page 1153.
8. Easement by and between VB Blythewood Properties, LLC and South Carolina Electric & Gas Company dated June 20, 2013 and recorded in the Richland County ROD Office on June 28, 2013 in Book 1874 at Page 479.
9. Memorandum of Purchase Option by and between VB Blythewood Properties, LLC and Richland County, South Carolina dated April 15, 2014 and recorded in the Richland County ROD Office on May 28, 2014 in Book 1948 at Page 1533.
10. All matters shown on that certain survey showing Parcel 3, Tracts 1, 2, and 3 entitled "ALTA / NSPS Survey Prepared for Richland County" by Gregory Jennes, No. 17928 with American Engineering Consultants, Inc., No. C00556, dated September 2019, including:
 - AS TO PARCEL 3, TRACT 1:
 - a. Creek, power poles, overhead power, water valve, fire hydrant
 - b. 15' City of Columbia Water Line Easement
 - AS TO PARCEL 3, TRACT 2:
 - a. Creeks, power poles, overhead power, water valve, fire hydrant
 - b. 200' SCPSA Power Line R/W
 - AS TO PARCEL 3, TRACT 3:

No exception matters.
 - AS TO PARCEL 3, TRACT 4:
 - a. Locklier Road

STATE OF SOUTH CAROLINA)
)
COUNTY OF RICHLAND) AFFIDAVIT

PERSONALLY, appeared before me the undersigned, who being duly sworn, deposes and says:

1. I have read the information on this affidavit and I understand such information.
2. The property being shown on Exhibit A was transferred unto Richland County, South Carolina, on November 1, 2019.
3. Check one of the following. The deed is:
 - (a) ___ subject to the deed recording fee as a transfer for consideration paid or to be paid in money or money's worth.
 - (b) ___ subject to the deed recording fee as a transfer between a corporation, a partnership, or other entity and a stockholder, partner, or owner of the entity, or is a transfer to a trust or as a distribution to a trust beneficiary.
 - (c) x exempt from the deed recording fee because (See Information section of affidavit): 12-24-40(2)

(If exempt, please skip items 4-7, and go to item 8 of this affidavit.)

4. Check one of the following if either item 3(a) or item 3(b) above has been checked (See Information section of this affidavit):
 - (a) ___ The fee is computed on the consideration paid or to be paid in money or money's worth in the amount of \$_____.
 - (b) ___ The fee is computed on the fair market value of the property which is \$_____.
 - (c) ___ The fee is computed on the fair market value of the realty as established for property tax purposes which is _____.

5. Check Yes ___ or No ___ to the following: A lien or encumbrance existed on the land, tenement, or realty before the transfer and remained on the land, tenement, or realty after the transfer. If "Yes", the amount of the outstanding balance of this lien or encumbrance is: \$0


6. The recording fee is computed as follows:

(a)	Place the amount listed in item 4 above here:	\$0
(b)	Place the amount listed in item 5 above here:	\$0
	(If no amount is listed, place zero here.)	
(c)	Subtract Line 6(b) from Line 6(a) and place result here:	\$0

7. The recording fee due is based on the amount listed on Line 6(c) above and the recording fee due is: \$_____

8. As required by Code Section 12-24-70, I state that I am the responsible person who was connection with the transaction as: **Attorney for Grantee**

9. I understand that a person required to furnish this affidavit who willfully furnishes a false or fraudulent affidavit is guilty of a misdemeanor and, upon conviction, must be fined not more than one thousand dollars or imprisoned not more than one year, or both.



Attorney for Grantee

SWORN to before me this 1st
day of November, 2019.
Caryn Walz (SEAL)
Notary Public for South Carolina
My Commission Expires: 10/5/21

BLYTHEWOOD INDUSTRIAL SITE
COMMUNITY RD
BLYTHEWOOD, SC 29016

Inquiry Number: 7266039.10S
MARCH 3, 2023

EDR Environmental Lien and AUL Search



6 Armstrong Road, 4th floor
Shelton, CT 06484
Toll Free: 800.352.0050
www.edrnet.com

EDR Environmental Lien and AUL Search

The EDR Environmental Lien Search Report provides results from a search of available current land title records for environmental cleanup liens and other activity and use limitations, such as engineering controls and institutional controls.

A network of professional, trained researchers, following established procedures, uses client supplied address information to:

- search for parcel information and/or legal description;
- search for ownership information;
- research official land title documents recorded at jurisdictional agencies such as recorders' offices, registries of deeds, county clerks' offices, etc.;
- access a copy of the deed;
- search for environmental encumbering instrument(s) associated with the deed;
- provide a copy of any environmental encumbrance(s) based upon a review of key words in the instrument(s) (title, parties involved, and description); and
- provide a copy of the deed or cite documents reviewed.

Thank you for your business.
Please contact EDR at 1-800-352-0050
with any questions or comments.

Disclaimer - Copyright and Trademark Notice

This report was prepared for the use of Environmental Data Resources, Inc., and AFX Research, LLC. (AFX) exclusively. This report is neither a guarantee of title, a commitment to insure, or a policy of title insurance. **NO WARRANTY, EXPRESSED OR IMPLIED, IS MADE WHATSOEVER IN CONNECTION WITH THIS REPORT.** Environmental Data Resources, Inc. (EDR) and AFX exclusively specifically disclaim the making of any such warranties, including without limitation, merchantability or fitness for a particular use or purpose. The information contained in this report is retrieved as it is recorded from the various agencies that make it available. The total liability is limited to the fee paid for this report.

Copyright 2023 by Environmental Data Resources, Inc. All rights reserved. Reproduction in any media or format, in whole or in part, of any report or map of Environmental Data Resources, Inc., or its affiliates, is prohibited without prior written permission.

EDR and its logos are trademarks of Environmental Data Resources, Inc. or its affiliates. All other trademarks used herein are the property of their respective owners.

EDR Environmental Lien and AUL Search

TARGET PROPERTY INFORMATION

ADDRESS

BLYTHEWOOD INDUSTRIAL SITE
COMMUNITY RD
BLYTHEWOOD, SC 29016

RESEARCH SOURCE

Source 1: RICHLAND COUNTY RECORDER'S OFFICE
Source 2: SOUTH CAROLINA DEPARTMENT OF HEALTH AND ENVIRONMENTAL CONTROL
Source 3: UNITED STATES ENVIRONMENTAL PROTECTION AGENCY
Source 4: JUDICIAL RECORDS

PROPERTY INFORMATION

Legal Description: PARCEL 1 TRACT 1 #SU #PR RB2441-3930 RB1537-2769
Current Owner: RICHLAND COUNTY, SOUTH CAROLINA
Property Identifiers: 15006-01-01
Comments: NA

Deed 1

Type of Deed: WARRANTY DEED
Title is vested in: RICHLAND COUNTY, SOUTH CAROLINA
Title received from: WJB BLYTHEWOOD, LLC
Date Executed: 11/01/2019
Date Recorded: 11/01/2019
Book: 2442
Page: 2691
Volume: NA
Instrument#: 2019082852
Docket: NA
Land Record Comments: NA
Miscellaneous Comments: NA

EDR Environmental Lien and AUL Search

ENVIRONMENTAL LIEN

Environmental Lien: Found Not Found

Comments: NONE IDENTIFIED.

OTHER ACTIVITY AND USE LIMITATIONS (AULS)

Other AUL's: Found Not Found

Comments: NONE IDENTIFIED.

EDR Environmental Lien and AUL Search

MISCELLANEOUS

Comments: NONE IDENTIFIED.

And the Grantor does hereby bind itself and its successor and assigns, to warrant and forever defend all and singular the said premises unto the said Grantee, its successors and assigns, against Grantor and Grantor's successors lawfully claiming or to claim the same or any part thereof.

WITNESS the Grantor's Hand and Seal effective the 1st day of November, 2019.

Signature page to follow.

EXHIBIT A

Parcel One:

ALL that certain piece, parcel or tract of land, with any improvements located thereon, situate, lying and being designated as PARCEL 1, TRACT 1 (containing 178.03 acres more or less), on that certain plat entitled "ALTA / NSPS SURVEY PREPARED FOR RICHLAND COUNTY", by Gregory Jenness, No. 17928 with American Engineering Consultants, Inc. , No. C00556, dated September 2019 and recorded in the Richland County ROD Office on October 31, 2019 in Book 2441 at Page 3940-3941. Reference to said Plat is hereby made for a more complete and accurate metes and bounds description thereof.

TMS # R15006-01-01

AND ALSO

Parcel Two:

ALL that certain piece, parcel or tract of land, with any improvements located thereon, situate, lying and being designated as PARCEL 1, TRACT 2 (containing 90.50 acres more or less), on that certain plat entitled "ALTA / NSPS SURVEY PREPARED FOR RICHLAND COUNTY", by Gregory Jenness, No. 17928 with American Engineering Consultants, Inc. , No. C00556, dated September 2019 and recorded in the Richland County ROD Office on October 31, 2019 in Book 2441 at Page 3932. Reference to said Plat is hereby made for a more complete and accurate metes and bounds description thereof.

TMS # R15004-01-01

AND ALSO

Parcel Three:

ALL that certain piece, parcel or tract of land, with any improvements located thereon, situate, lying and being designated as PARCEL 1, TRACT 3 (containing 2 acres more or less), on that certain plat entitled "ALTA / NSPS SURVEY PREPARED FOR RICHLAND COUNTY", by Gregory Jenness, No. 17928 with American Engineering Consultants, Inc. , No. C00556, dated September 2019 and recorded in the Richland County ROD Office on October 31, 2019 in Book 2441 at Page 3934. Reference to said Plat is hereby made for a more complete and accurate metes and bounds description thereof.

TMS # R15004-01-02

BEING the same property conveyed unto WJB Blythewood, LLC by deed of WSV Limited Partnership dated December 8, 2009 and recorded in the Richland County ROD Office on December 17, 2009 in Book 1576 at Page 1974.

Exhibit B to Limited Warranty Deed

Permitted Exceptions

1. Taxes for the year 2020 and subsequent years, a lien not yet due and payable.
2. Easement by V.E. Barnett unto Central Electric Power Cooperative dated November 21, 1974 and recorded in the Richland County ROD Office on January 13, 1975 in Book D 337 at Page 545.
3. Easement by W.S.V. Limited Partnership unto City of Columbia dated April 11, 2007 and recorded in the Richland County ROD Office on May 31, 2007 in Book 1319 at Page 639.
4. Easement by W.S.V. Limited Partnership unto City of Columbia dated April 11, 2007 and recorded in the Richland County ROD Office on June 7, 2007 in Book 1322 at Page 1559.
5. Easement by W.S.V. Limited Partnership unto City of Columbia dated April 11, 2007 and recorded in the Richland County ROD Office on June 7, 2007 in Book 1322 at Page 1563.
6. Easement by W.S.V. Limited Partnership unto City of Columbia dated January 19, 2009 and recorded in the Richland County ROD Office on January 30, 2009 in Book 1491 at Page 315.
7. Grant of Easement and Right of Way and Deed of Sewer Utility Facilities by WJB Blythewood LLC unto Palmetto Utilities, Inc. dated April 4, 2012 and recorded in the Richland County ROD Office on April 18, 2012 in Book 1758 at Page 1147.
8. Easement by WJB Blythewood, LLC unto South Carolina Electric & Gas Company dated May 24, 2013 and recorded in the Richland County ROD Office on June 28, 2013 in Book 1874 at Page 481.
9. All matters shown on that certain survey showing Parcel 1, Tracts 1, 2 & 3 entitled "ALTA / NSPS Survey Prepared for Richland County" by Gregory Jennes, No. 17928 with American Engineering Consultants, Inc., No. C00556, dated September 2019, including:

AS TO PARCEL 1, TRACT 1:

- a. Creek, power poles, overhead power, fire hydrants, water valves
- b. 25' City of Columbia Sewer Easement
- c. 15' City of Columbia Water Easement

AS TO PARCEL 1, TRACT 2:

- a. Creek, power poles, overhead power, water valves, fire hydrants

AS TO PARCEL 1, TRACT 2 & PARCEL 1, TRACT 3

- a. 20' City of Columbia Water Line Easement
- b. 15' Sewer Line Easement
- c. 15' SCPSA Power Line Easement
- d. 200' SCPSA Power Line R/W
- e. 53' City of Columbia Water Line Easement

AS TO PARCEL 1, TRACT 3:

- a. Locklier Road

STATE OF SOUTH CAROLINA)
)
COUNTY OF RICHLAND)

AFFIDAVIT

PERSONALLY, appeared before me the undersigned, who being duly sworn, deposes and says:

1. I have read the information on this affidavit and I understand such information.
2. The property being shown on Exhibit A was transferred unto Richland County, South Carolina, on November 1, 2019.
3. Check one of the following. The deed is:
 - (a) _____ subject to the deed recording fee as a transfer for consideration paid or to be paid in money or money's worth.
 - (b) _____ subject to the deed recording fee as a transfer between a corporation, a partnership, or other entity and a stockholder, partner, or owner of the entity, or is a transfer to a trust or as a distribution to a trust beneficiary.
 - (c) x exempt from the deed recording fee because (See Information section of affidavit): 12-24-40(2)

(If exempt, please skip items 4-7, and go to item 8 of this affidavit.)

4. Check one of the following if either item 3(a) or item 3(b) above has been checked (See Information section of this affidavit):
 - (a) _____ The fee is computed on the consideration paid or to be paid in money or money's worth in the amount of \$_____.
 - (b) _____ The fee is computed on the fair market value of the property which is \$_____.
 - (c) _____ The fee is computed on the fair market value of the realty as established for property tax purposes which is _____.


5. Check Yes _____ or No _____ to the following: A lien or encumbrance existed on the land, tenement, or realty before the transfer and remained on the land, tenement, or realty after the transfer. If "Yes", the amount of the outstanding balance of this lien or encumbrance is: \$0

6. The recording fee is computed as follows:
 - (a) Place the amount listed in item 4 above here: \$0
 - (b) Place the amount listed in item 5 above here: \$0
(If no amount is listed, place zero here.)
 - (c) Subtract Line 6(b) from Line 6(a) and place result here: \$0

7. The recording fee due is based on the amount listed on Line 6(c) above and the recording fee due is: \$_____

8. As required by Code Section 12-24-70, I state that I am the responsible person who was connection with the transaction as: **Attorney for Grantee**

9. I understand that a person required to furnish this affidavit who willfully furnishes a false or fraudulent affidavit is guilty of a misdemeanor and, upon conviction, must be fined not more than one thousand dollars or imprisoned not more than one year, or both.



Attorney for Grantee

SWORN to before me this 1st
day of November, 2019.
Camy Walz (SEAL)
Notary Public for South Carolina
My Commission Expires: 10/5/21

BLYTHEWOOD INDUSTRIAL SITE
COMMUNITY RD
BLYTHEWOOD, SC 29016

Inquiry Number: 7266039.10S
MARCH 3, 2023

EDR Environmental Lien and AUL Search



6 Armstrong Road, 4th floor
Shelton, CT 06484
Toll Free: 800.352.0050
www.edrnet.com

EDR Environmental Lien and AUL Search

The EDR Environmental Lien Search Report provides results from a search of available current land title records for environmental cleanup liens and other activity and use limitations, such as engineering controls and institutional controls.

A network of professional, trained researchers, following established procedures, uses client supplied address information to:

- search for parcel information and/or legal description;
- search for ownership information;
- research official land title documents recorded at jurisdictional agencies such as recorders' offices, registries of deeds, county clerks' offices, etc.;
- access a copy of the deed;
- search for environmental encumbering instrument(s) associated with the deed;
- provide a copy of any environmental encumbrance(s) based upon a review of key words in the instrument(s) (title, parties involved, and description); and
- provide a copy of the deed or cite documents reviewed.

Thank you for your business.
Please contact EDR at 1-800-352-0050
with any questions or comments.

Disclaimer - Copyright and Trademark Notice

This report was prepared for the use of Environmental Data Resources, Inc., and AFX Research, LLC. (AFX) exclusively. This report is neither a guarantee of title, a commitment to insure, or a policy of title insurance. **NO WARRANTY, EXPRESSED OR IMPLIED, IS MADE WHATSOEVER IN CONNECTION WITH THIS REPORT.** Environmental Data Resources, Inc. (EDR) and AFX exclusively specifically disclaim the making of any such warranties, including without limitation, merchantability or fitness for a particular use or purpose. The information contained in this report is retrieved as it is recorded from the various agencies that make it available. The total liability is limited to the fee paid for this report.

Copyright 2023 by Environmental Data Resources, Inc. All rights reserved. Reproduction in any media or format, in whole or in part, of any report or map of Environmental Data Resources, Inc., or its affiliates, is prohibited without prior written permission.

EDR and its logos are trademarks of Environmental Data Resources, Inc. or its affiliates. All other trademarks used herein are the property of their respective owners.

EDR Environmental Lien and AUL Search

TARGET PROPERTY INFORMATION

ADDRESS

BLYTHEWOOD INDUSTRIAL SITE
COMMUNITY RD
BLYTHEWOOD, SC 29016

RESEARCH SOURCE

Source 1: RICHLAND COUNTY RECORDER'S OFFICE
Source 2: SOUTH CAROLINA DEPARTMENT OF HEALTH AND ENVIRONMENTAL CONTROL
Source 3: UNITED STATES ENVIRONMENTAL PROTECTION AGENCY
Source 4: JUDICIAL RECORDS

PROPERTY INFORMATION

Legal Description: PARCEL 2 TRACT 1 #SU #PR RB2441-3924 RB1537-2770
Current Owner: RICHLAND COUNTY, SOUTH CAROLINA, A BODY POLITIC AND CORPORATE AND A POLITICAL SUBDIVISION
Property Identifiers: 15007-01-01
Comments: NA

Deed 1

Type of Deed: WARRANTY DEED
Title is vested in: RICHLAND COUNTY, SOUTH CAROLINA, A BODY POLITIC AND CORPORATE AND A POLITICAL SUBDIVISION
Title received from: SLB BLYTHEWOOD, LLC, A SOUTH CAROLINA LIMITED LIABILITY COMPANY
Date Executed: 10/29/2019
Date Recorded: 11/01/2019
Book: 2442
Page: 2658
Volume: NA
Instrument#: 2019082847
Docket: NA
Land Record Comments: DEED CONTAINS ADDITIONAL PROPERTY
Miscellaneous Comments: NA

EDR Environmental Lien and AUL Search

ENVIRONMENTAL LIEN

Environmental Lien: Found Not Found

Comments: NONE IDENTIFIED.

OTHER ACTIVITY AND USE LIMITATIONS (AULS)

Other AUL's: Found Not Found

Comments: NONE IDENTIFIED.

EDR Environmental Lien and AUL Search

MISCELLANEOUS

Comments: NONE IDENTIFIED.

Book 2442-2658

2019082847 11/01/2019 15:27:39:223

Deed

Fee: \$15.00 County Tax: Exempt State Tax: Exempt



2019082847 John T. Hopkins II Richland County R.O.D.

STATE OF SOUTH CAROLINA) LIMITED WARRANTY
) DEED TO REAL ESTATE
COUNTY OF RICHLAND)

KNOW ALL MEN BY THESE PRESENTS, that **SLB Blythewood, LLC**, a South Carolina limited liability company, hereinafter referred to as Grantor, in the State aforesaid, for and in consideration of the sum of Two Million Nine Hundred Seventy-Three Thousand Eight Hundred Ten and no/100 (\$2,973,810.00) Dollars and other consideration paid to it by, **Richland County, South Carolina**, a body politic and corporate and a political subdivision, hereinafter referred to as Grantee, in the State aforesaid (the receipt of which is hereby acknowledged) has granted, bargained, sold and released, and by these presents does grant, bargain, sell and release unto the said Grantee the following premises, to wit:

SEE EXHIBIT "A" ATTACHED HERETO
AND INCORPORATED HEREIN BY REFERENCE FOR LEGAL DESCRIPTION

This conveyance is subject to easements, restrictions, and matters of record, including those matters shown on the attached **Exhibit B**, those matters shown on recorded plats and those which an inspection of the property would disclose.

Grantee's address: 120I Main Street, Suite II10, Columbia, SC 29201,
Attn: Economic Development

TOGETHER with all and singular, the rights, members, hereditaments and appurtenances to the said premises belonging or in anywise incident or appertaining.

TO HAVE AND TO HOLD all and singular the premises before mentioned unto the said Grantee, its successors and assigns forever.


defend all and singular the said premises unto the said Grantee, its successors and assigns, against Grantor and Grantor's successors lawfully claiming or to claim the same or any part thereof.

WITNESS the Grantor's Hand and Seal effective the 29th day of October, 2019.

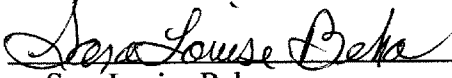
Signature page to follow.

Signed, Sealed and Delivered
in the Presence of:


SLB Blythewood, LLC,
a South Carolina limited liability company



Witness Steven Schindelholz

By:  (SEAL)

Name: Sara Louise Beha
Its: Manager



Witness Douglas Montas


STATE OF Virginia)
)
COUNTY OF Fairfax)

ACKNOWLEDGMENT

I, Dominick Baldi, Notary Public for the State of Virginia, do hereby certify that the above-named SLB Blythewood, LLC, by Sara Louise Beha, its manager, personally appeared before me this day and acknowledged the due execution of the foregoing instrument.

Witness my hand and official seal this the 29th day of October, 2019.

DOMINICK BALDI
Notary Public 7644296
Commonwealth of Virginia
My Commission Expires 03/31/2023



Notary Public for Virginia
My Commission Expires: 03/31/2023

EXHIBIT A

Parcel One:

ALL that certain piece, parcel or tract of land, with any improvements located thereon, situate, lying and being designated as PARCEL 2, TRACT 1 (containing 41.49 acres more or less), on that certain plat entitled "ALTA / NSPS SURVEY PREPARED FOR RICHLAND COUNTY", by Gregory Jenness, No. 17928 with American Engineering Consultants, Inc. , No. C00556, dated September 2019 and recorded in the Richland County ROD Office on October 31, 2019 in Book 2441 at Page 3924. Reference to said Plat is hereby made for a more complete and accurate metes and bounds description thereof.

TMS # 15007-01-01

AND ALSO

Parcel Two:

ALL that certain piece, parcel or tract of land, with any improvements located thereon, situate, lying and being designated as PARCEL 2, TRACT 2 (containing 102.29 acres more or less), on that certain plat entitled "ALTA / NSPS SURVEY PREPARED FOR RICHLAND COUNTY", by Gregory Jenness, No. 17928 with American Engineering Consultants, Inc. , No. C00556, dated September 2019 and recorded in the Richland County ROD Office on October 31, 2019 in Book 2441 at Page 3928. Reference to said Plat is hereby made for a more complete and accurate metes and bounds description thereof.

TMS # R15106-01-01

AND ALSO

Parcel Three:

ALL that certain piece, parcel or tract of land, with any improvements located thereon, situate, lying and being designated as PARCEL 2, TRACT 3 (containing 4.48 acres more or less), on that certain plat entitled "ALTA / NSPS SURVEY PREPARED FOR RICHLAND COUNTY", by Gregory Jenness, No. 17928 with American Engineering Consultants, Inc. , No. C00556, dated September 2019 and recorded in the Richland County ROD Office on October 31, 2019 in Book 2442 at Page 38. Reference to said Plat is hereby made for a more complete and accurate metes and bounds description thereof.

TMS # R15000-01-01

Parcel Four:

AND ALSO

ALL that certain piece, parcel or tract of land, with any improvements located thereon, situate, lying and being designated as PARCEL 2, TRACT 4 (containing 17.03 acres more or less), on that certain plat entitled "ALTA / NSPS SURVEY PREPARED FOR RICHLAND COUNTY", by Gregory Jenness, No. 17928 with American Engineering Consultants, Inc. , No. C00556, dated September 2019 and recorded in the Richland County ROD Office on October 31, 2019 in Book

2441 at Page 3929. Reference to said Plat is hereby made for a more complete and accurate metes and bounds description thereof.

TMS # 15100-03-03

AND ALSO

Parcel Five:

ALL that certain piece, parcel or tract of land, with any improvements located thereon, situate, lying and being designated as PARCEL 2, TRACT 5 (containing 9.64 acres more or less), on that certain plat entitled "ALTA / NSPS SURVEY PREPARED FOR RICHLAND COUNTY", by Gregory Jenness, No. 17928 with American Engineering Consultants, Inc. , No. C00556, dated September 2019 and recorded in the Richland County ROD Office on October 31, 2019 in Book 2441 at Page 3935. Reference to said Plat is hereby made for a more complete and accurate metes and bounds description thereof.

TMS # R15100-03-02

BEING the same property conveyed unto SLB Blythewood, LLC by deed of WSV Limited Partnership dated December 11, 2009 and recorded in the Richland County ROD Office on December 17, 2009 in Book 1576 at Page 1990.

Exhibit B to Limited Warranty Deed

Permitted Exceptions

1. Taxes for the year 2020 and subsequent years, a lien not yet due and payable.
2. Easement by Thomas B. Black unto Central Electric Power Cooperative, Inc. dated March 12, 1954 and recorded in the Richland County ROD Office on March 19, 1954 in Book 130 at Page 17.
3. Easements contained in that certain deed from Marie C. Corley unto Robert E. Naylor dated August 16, 1961 and recorded in the Richland County ROD Office on August 17, 1961 in Book 306 at Page 387.
4. Easement by V.E. Barnett unto Central Electric Power Cooperative dated November 21, 1974 and recorded in the Richland County ROD Office on January 13, 1975 in Book D 337 at Page 545.
5. Easement by W.S.V. Limited Partnership unto City of Columbia, South Carolina dated April 11, 2007 and recorded in the Richland County ROD Office on May 31, 2007 in Book 1319 at Page 639..
6. Easement by W.S.V. Limited Partnership unto City of Columbia, South Carolina dated April 11, 2007 and recorded in the Richland County ROD Office on June 7, 2007 in Book 1322 at Page 1559.
7. Easement by W.S.V. Limited Partnership unto City of Columbia, South Carolina dated April 11, 2007 and recorded in the Richland County ROD Office on June 7, 2007 in Book 1322 at Page 1563.
8. Easement by W.S.V. Limited Partnership unto City of Columbia, South Carolina dated January 19, 2009 and recorded in the Richland County ROD Office on January 30, 2009 in Book 1491 at Page 315.
9. Grant of Easement and Right of Way and Deed of Sewer Utility Facilities by SLB Blythewood LLC unto Palmetto Utilities, Inc. dated April 3, 2012 and recorded in the Richland County ROD Office on April 18, 2012 in Book 1758 at Page 1159.
10. Grant of Easement and Right of Way and Deed of Sewer Utility Facilities by SLB Blythewood LLC unto Palmetto Utilities, Inc. dated April 3, 2012 and recorded in the Richland County ROD Office on April 18, 2012 in Book 1758 at Page 1166.
11. Easement by and between SLB Blythewood, LLC and South Carolina Electric & Gas Company dated May 29, 2013 and recorded in the Richland County ROD Office on June 28, 2013 in Book 1874 at Page 477.
12. Memorandum of Purchase Option by and between SLB Blythewood, LLC and Richland County, South Carolina dated April 15, 2014 and recorded in the Richland County ROD Office on May 28, 2014 in Book 1948 at Page 1529.
13. All matters shown on that certain survey showing Parcel 2, Tracts 1, 2, 3, 4 and 5 entitled "ALTA / NSPS Survey Prepared for Richland County" by Gregory Jennes, No. 17928 with American Engineering Consultants, Inc., No. C00556, dated September 2019, including:

AS TO PARCEL 2, TRACT 1:

- a. Creek, power pole, overhead power, fire hydrant

AS TO PARCEL 2, TRACT 2:

- a. Creek, power poles, overhead power
- b. 15' Water Easement

AS TO PARCEL 2, TRACT 3:

- a. Creek, power poles, overhead power, private drive
- b. 20' City of Columbia Water Line Easement
- c. 200' SCPSA Power Line R/W

AS TO PARCEL 2, TRACT 4:

- a. Private drive, power poles, overhead power
- b. 200' SCPSA Power Line R/W

AS TO PARCEL 2, TRACT 5:

- a. Private drive, power poles, overhead power
- b. 200' SCPSA Power Line R/W

14. Easement by SLB Blythewood, LLC unto Central Electric Power Cooperative, Inc. dated April 16, 2019 and recorded in the Richland County ROD Office on May 21, 2019 in Book 2395 at Page 168.
15. Easement by SLB Blythewood, LLC unto Central Electric Power Cooperative, Inc. dated April 16, 2019 and recorded in the Richland County ROD Office on May 21, 2019 in Book 2395 at Page 161.

BLYTHEWOOD INDUSTRIAL SITE
COMMUNITY RD
BLYTHEWOOD, SC 29016

Inquiry Number: 7266039.10S
MARCH 3, 2023

EDR Environmental Lien and AUL Search



6 Armstrong Road, 4th floor
Shelton, CT 06484
Toll Free: 800.352.0050
www.edrnet.com

EDR Environmental Lien and AUL Search

The EDR Environmental Lien Search Report provides results from a search of available current land title records for environmental cleanup liens and other activity and use limitations, such as engineering controls and institutional controls.

A network of professional, trained researchers, following established procedures, uses client supplied address information to:

- search for parcel information and/or legal description;
- search for ownership information;
- research official land title documents recorded at jurisdictional agencies such as recorders' offices, registries of deeds, county clerks' offices, etc.;
- access a copy of the deed;
- search for environmental encumbering instrument(s) associated with the deed;
- provide a copy of any environmental encumbrance(s) based upon a review of key words in the instrument(s) (title, parties involved, and description); and
- provide a copy of the deed or cite documents reviewed.

Thank you for your business.
Please contact EDR at 1-800-352-0050
with any questions or comments.

Disclaimer - Copyright and Trademark Notice

This report was prepared for the use of Environmental Data Resources, Inc., and AFX Research, LLC. (AFX) exclusively. This report is neither a guarantee of title, a commitment to insure, or a policy of title insurance. **NO WARRANTY, EXPRESSED OR IMPLIED, IS MADE WHATSOEVER IN CONNECTION WITH THIS REPORT.** Environmental Data Resources, Inc. (EDR) and AFX exclusively specifically disclaim the making of any such warranties, including without limitation, merchantability or fitness for a particular use or purpose. The information contained in this report is retrieved as it is recorded from the various agencies that make it available. The total liability is limited to the fee paid for this report.

Copyright 2023 by Environmental Data Resources, Inc. All rights reserved. Reproduction in any media or format, in whole or in part, of any report or map of Environmental Data Resources, Inc., or its affiliates, is prohibited without prior written permission.

EDR and its logos are trademarks of Environmental Data Resources, Inc. or its affiliates. All other trademarks used herein are the property of their respective owners.

EDR Environmental Lien and AUL Search

TARGET PROPERTY INFORMATION

ADDRESS

BLYTHEWOOD INDUSTRIAL SITE
COMMUNITY RD
BLYTHEWOOD, SC 29016

RESEARCH SOURCE

Source 1: RICHLAND COUNTY RECORDER'S OFFICE
Source 2: SOUTH CAROLINA DEPARTMENT OF HEALTH AND ENVIRONMENTAL CONTROL
Source 3: UNITED STATES ENVIRONMENTAL PROTECTION AGENCY
Source 4: JUDICIAL RECORDS

PROPERTY INFORMATION

Legal Description: PARCEL 3 TRACT 2 #SU #PR RB2441-3925 RB1537-2772
Current Owner: RICHLAND COUNTY, SOUTH CAROLINA, A BODY POLITIC AND CORPORATE AND A POLITICAL SUBDIVISION
Property Identifiers: 15008-01-01
Comments: NA

Deed 1

Type of Deed: WARRANTY DEED
Title is vested in: RICHLAND COUNTY, SOUTH CAROLINA, A BODY POLITIC AND CORPORATE AND A POLITICAL SUBDIVISION
Title received from: VB BLYTHEWOOD PROPERTIES, LLC, A SOUTH CAROLINA LIMITED LIABILITY COMPANY
Date Executed: 10/26/2019
Date Recorded: 11/01/2019
Book: 2442
Page: 2651
Volume: NA
Instrument#: 2019082846
Docket: NA
Land Record Comments: DEED CONTAINS ADDITIONAL PROPERTY
Miscellaneous Comments: NA

EDR Environmental Lien and AUL Search

ENVIRONMENTAL LIEN

Environmental Lien: Found Not Found

Comments: NONE IDENTIFIED.

OTHER ACTIVITY AND USE LIMITATIONS (AULS)

Other AUL's: Found Not Found

Comments: NONE IDENTIFIED.

EDR Environmental Lien and AUL Search

MISCELLANEOUS

Comments: NONE IDENTIFIED.

Book 2442-2651

2019082846 11/01/2019 15:27:39:120

Deed

Fee: \$15.00 County Tax: Exempt State Tax: Exempt



2019082846

John T. Hopkins II

Richland County R.O.D.

STATE OF SOUTH CAROLINA)
)
COUNTY OF RICHLAND)

LIMITED WARRANTY
DEED TO REAL ESTATE

KNOW ALL MEN BY THESE PRESENTS, that **VB Blythewood Properties, LLC**, a South Carolina limited liability company, hereinafter referred to as Grantor, in the State aforesaid, for and in consideration of the sum of Three Million Seven Hundred Ninety-Six Two Hundred Seventy Thousand and no/100 (\$3,796,270.00) Dollars and other consideration paid to it by, **Richland County, South Carolina**, a body politic and corporate and a political subdivision, hereinafter referred to as Grantee, in the State aforesaid (the receipt of which is hereby acknowledged) has granted, bargained, sold and released, and by these presents does grant, bargain, sell and release unto the said Grantee the following premises, to wit:

SEE EXHIBIT "A" ATTACHED HERETO
AND INCORPORATED HEREIN BY REFERENCE FOR LEGAL DESCRIPTION

This conveyance is subject to easements, restrictions, and matters of record, including those matters shown on the attached **Exhibit B**, those matters shown on recorded plats and those which an inspection of the property would disclose.

Grantee's address: 1201 Main Street, Suite 1110, Columbia, SC 29201,
Attn: Economic Development

TOGETHER with all and singular, the rights, members, hereditaments and appurtenances to the said premises belonging or in anywise incident or appertaining.

TO HAVE AND TO HOLD all and singular the premises before mentioned unto the said Grantee, its successors and assigns forever.

defend all and singular the said premises unto the said Grantee, its successors and assigns, against Grantor and Grantor's successors lawfully claiming or to claim the same or any part thereof.

WITNESS the Grantor's Hand and Seal effective the 26th day of October, 2019.

Signature page to follow.

EXHIBIT A

Parcel One:

ALL that certain piece, parcel or tract of land, with any improvements located thereon, situate, lying and being designated as PARCEL 3, TRACT 1 (containing 107.94 acres more or less), on that certain plat entitled "ALTA / NSPS SURVEY PREPARED FOR RICHLAND COUNTY", by Gregory Jenness, No. 17928 with American Engineering Consultants, Inc. , No. C00556, dated September 2019 and recorded in the Richland County ROD Office on October 31, 2019 in Book 2441 at Page 3930-3931. Reference to said Plat is hereby made for a more complete and accurate metes and bounds description thereof.

TMS # R15005-01-01

AND

Parcel Two:

ALL that certain piece, parcel or tract of land, with any improvements located thereon, situate, lying and being designated as PARCEL 3, TRACT 2 (containing 97.51 acres more or less), on that certain plat entitled "ALTA / NSPS SURVEY PREPARED FOR RICHLAND COUNTY", by Gregory Jenness, No. 17928 with American Engineering Consultants, Inc. , No. C00556, dated September 2019 and recorded in the Richland County ROD Office on October 31, 2019 in Book 2441 at Page 3925-3926. Reference to said Plat is hereby made for a more complete and accurate metes and bounds description thereof.

TMS # R15008-01-01

AND

Parcel Three:

ALL that certain piece, parcel or tract of land, with any improvements located thereon, situate, lying and being designated as PARCEL 3, TRACT 3 (containing 14.66 acres more or less), on that certain plat entitled "ALTA / NSPS SURVEY PREPARED FOR RICHLAND COUNTY", by Gregory Jenness, No. 17928 with American Engineering Consultants, Inc. , No. C00556, dated September 2019 and recorded in the Richland County ROD Office on October 31, 2019 in Book 2441 at Page 3923. Reference to said Plat is hereby made for a more complete and accurate metes and bounds description thereof.

TMS # R15101-01-01

AND

Parcel Four:

ALL that certain piece, parcel or tract of land, with any improvements located thereon, situate, lying and being designated as PARCEL 3, TRACT 4 (containing 3.2 acres more or less), on that certain plat entitled "ALTA / NSPS SURVEY PREPARED FOR RICHLAND COUNTY", by Gregory Jenness, No. 17928 with American Engineering Consultants, Inc. , No. C00556, dated September 2019 and recorded in the Richland County ROD Office on October 31, 2019 in Book

2442 at Page 37. Reference to said Plat is hereby made for a more complete and accurate metes and bounds description thereof

TMS # R15101-01-02

BEING the same property conveyed unto VB Blythewood Properties, LLC by deed of WSV Limited Partnership dated December 8, 2009 and recorded in the Richland County ROD Office on December 8, 2009 in Book 1576 at Page 1982.

Exhibit B to Limited Warranty Deed Permitted Exceptions

1. Taxes for the year 2020 and subsequent years, a lien not yet due and payable.
2. Easement by V.H. Barnett unto Central Electric Power Cooperative dated November 21, 1974 and recorded in the Richland County ROD Office on January 13, 1975 in Book D337 at Page 545.
3. Easement by W.S.V. Limited Partnership unto City of Columbia, South Carolina dated April 11, 2007 and recorded in the Richland County ROD Office on May 31, 2007 in Book 1319 at Page 639.
4. Easement by W.S.V. Limited Partnership unto City of Columbia, South Carolina dated April 11, 2007 and recorded in the Richland County ROD Office on June 7, 2007 in Book 1322 at Page 1559.
5. Easement by W.S.V. Limited Partnership unto City of Columbia dated April 11, 2007 and recorded in the Richland County ROD Office on June 7, 2007 in Book 1322 at Page 1563.
6. Easement by W.S.V. Limited Partnership unto City of Columbia dated January 19, 2009 and recorded in the Richland County ROD Office on January 30, 2009 in Book 1491 at Page 315.
7. Grant of Easement and Right of Way and Deed of Sewer Utility Facilities by VB Blythewood Properties, LLC unto Palmetto Utilities, Inc. dated April 6, 2012 and recorded in the Richland County ROD Office on April 18, 2012 in Book 1758 at Page 1153.
8. Easement by and between VB Blythewood Properties, LLC and South Carolina Electric & Gas Company dated June 20, 2013 and recorded in the Richland County ROD Office on June 28, 2013 in Book 1874 at Page 479.
9. Memorandum of Purchase Option by and between VB Blythewood Properties, LLC and Richland County, South Carolina dated April 15, 2014 and recorded in the Richland County ROD Office on May 28, 2014 in Book 1948 at Page 1533.
10. All matters shown on that certain survey showing Parcel 3, Tracts 1, 2, and 3 entitled "ALTA / NSPS Survey Prepared for Richland County" by Gregory Jennes, No. 17928 with American Engineering Consultants, Inc., No. C00556, dated September 2019, including:
 - AS TO PARCEL 3, TRACT 1:
 - a. Creek, power poles, overhead power, water valve, fire hydrant
 - b. 15' City of Columbia Water Line Easement
 - AS TO PARCEL 3, TRACT 2:
 - a. Creeks, power poles, overhead power, water valve, fire hydrant
 - b. 200' SCPSA Power Line R/W
 - AS TO PARCEL 3, TRACT 3:

No exception matters.
 - AS TO PARCEL 3, TRACT 4:
 - a. Locklier Road

STATE OF SOUTH CAROLINA)
)
COUNTY OF RICHLAND)

AFFIDAVIT

PERSONALLY, appeared before me the undersigned, who being duly sworn, deposes and says:

1. I have read the information on this affidavit and I understand such information.
2. The property being shown on Exhibit A was transferred unto Richland County, South Carolina, on November 1, 2019.
3. Check one of the following. The deed is:
 - (a) _____ subject to the deed recording fee as a transfer for consideration paid or to be paid in money or money's worth.
 - (b) _____ subject to the deed recording fee as a transfer between a corporation, a partnership, or other entity and a stockholder, partner, or owner of the entity, or is a transfer to a trust or as a distribution to a trust beneficiary.
 - (c) exempt from the deed recording fee because (See Information section of affidavit): 12-24-40(2)

(If exempt, please skip items 4-7, and go to item 8 of this affidavit.)

4. Check one of the following if either item 3(a) or item 3(b) above has been checked (See Information section of this affidavit):
 - (a) _____ The fee is computed on the consideration paid or to be paid in money or money's worth in the amount of \$_____.
 - (b) _____ The fee is computed on the fair market value of the property which is \$_____.
 - (c) _____ The fee is computed on the fair market value of the realty as established for property tax purposes which is _____.

5. Check Yes _____ or No _____ to the following: A lien or encumbrance existed on the land, tenement, or realty before the transfer and remained on the land, tenement, or realty after the transfer. If "Yes", the amount of the outstanding balance of this lien or encumbrance is: \$0


6. The recording fee is computed as follows:

(a)	Place the amount listed in item 4 above here:	\$0
(b)	Place the amount listed in item 5 above here: (If no amount is listed, place zero here.)	\$0
(c)	Subtract Line 6(b) from Line 6(a) and place result here:	\$0

7. The recording fee due is based on the amount listed on Line 6(c) above and the recording fee due is:
\$_____

8. As required by Code Section 12-24-70, I state that I am the responsible person who was connection with the transaction as: **Attorney for Grantee**

9. I understand that a person required to furnish this affidavit who willfully furnishes a false or fraudulent affidavit is guilty of a misdemeanor and, upon conviction, must be fined not more than one thousand dollars or imprisoned not more than one year, or both.



Attorney for Grantee

SWORN to before me this 1st
day of November, 2019.
Caryn Walz (SEAL)
Notary Public for South Carolina
My Commission Expires: 10/5/21

BLYTHEWOOD INDUSTRIAL SITE
LOCKLIER RD
BLYTHEWOOD, SC 29016

Inquiry Number: 7266039.10S
MARCH 3, 2023

EDR Environmental Lien and AUL Search



6 Armstrong Road, 4th floor
Shelton, CT 06484
Toll Free: 800.352.0050
www.edrnet.com

EDR Environmental Lien and AUL Search

The EDR Environmental Lien Search Report provides results from a search of available current land title records for environmental cleanup liens and other activity and use limitations, such as engineering controls and institutional controls.

A network of professional, trained researchers, following established procedures, uses client supplied address information to:

- search for parcel information and/or legal description;
- search for ownership information;
- research official land title documents recorded at jurisdictional agencies such as recorders' offices, registries of deeds, county clerks' offices, etc.;
- access a copy of the deed;
- search for environmental encumbering instrument(s) associated with the deed;
- provide a copy of any environmental encumbrance(s) based upon a review of key words in the instrument(s) (title, parties involved, and description); and
- provide a copy of the deed or cite documents reviewed.

Thank you for your business.
Please contact EDR at 1-800-352-0050
with any questions or comments.

Disclaimer - Copyright and Trademark Notice

This report was prepared for the use of Environmental Data Resources, Inc., and AFX Research, LLC. (AFX) exclusively. This report is neither a guarantee of title, a commitment to insure, or a policy of title insurance. **NO WARRANTY, EXPRESSED OR IMPLIED, IS MADE WHATSOEVER IN CONNECTION WITH THIS REPORT.** Environmental Data Resources, Inc. (EDR) and AFX exclusively specifically disclaim the making of any such warranties, including without limitation, merchantability or fitness for a particular use or purpose. The information contained in this report is retrieved as it is recorded from the various agencies that make it available. The total liability is limited to the fee paid for this report.

Copyright 2023 by Environmental Data Resources, Inc. All rights reserved. Reproduction in any media or format, in whole or in part, of any report or map of Environmental Data Resources, Inc., or its affiliates, is prohibited without prior written permission.

EDR and its logos are trademarks of Environmental Data Resources, Inc. or its affiliates. All other trademarks used herein are the property of their respective owners.

EDR Environmental Lien and AUL Search

TARGET PROPERTY INFORMATION

ADDRESS

BLYTHEWOOD INDUSTRIAL SITE
LOCKLIER RD
BLYTHEWOOD, SC 29016

RESEARCH SOURCE

Source 1: RICHLAND COUNTY RECORDER'S OFFICE
Source 2: SOUTH CAROLINA DEPARTMENT OF HEALTH AND ENVIRONMENTAL CONTROL
Source 3: UNITED STATES ENVIRONMENTAL PROTECTION AGENCY
Source 4: JUDICIAL RECORDS

PROPERTY INFORMATION

Legal Description: PT PARCEL 4 TRACT 1B #SU #PR RB2441-3939 419-2942
Current Owner: RICHLAND COUNTY, SOUTH CAROLINA, A BODY POLITIC AND CORPORATE AND A POLITICAL SUBDIVISION
Property Identifiers: 15100-01-06
Comments: NA

Deed 1

Type of Deed: WARRANTY DEED
Title is vested in: RICHLAND COUNTY, SOUTH CAROLINA, A BODY POLITIC AND CORPORATE AND A POLITICAL SUBDIVISION
Title received from: THE DAVID A. SWYGERT FAMILY LIMITED PARTNERSHIP, A SOUTH CAROLINA LIMITED PARTNERSHIP
Date Executed: 08/01/2019
Date Recorded: 11/01/2019
Book: 2442
Page: 2685
Volume: NA
Instrument#: 2019082851
Docket: NA
Land Record Comments: DEED CONTAINS ADDITIONAL PROPERTY
Miscellaneous Comments: NA

EDR Environmental Lien and AUL Search

ENVIRONMENTAL LIEN

Environmental Lien: Found Not Found

Comments: NONE IDENTIFIED.

OTHER ACTIVITY AND USE LIMITATIONS (AULS)


Other AUL's: Found Not Found

Comments: NONE IDENTIFIED.

EDR Environmental Lien and AUL Search

MISCELLANEOUS

Comments: NONE IDENTIFIED.

Book 2442-2685
2019082851 11/01/2019 15:27:39:583
Fee: \$15.00 County Tax: Exempt Deed State Tax: Exempt

2019082851 John T. Hopkins II Richland County R.O.D.

STATE OF SOUTH CAROLINA) LIMITED WARRANTY
) DEED TO REAL ESTATE
COUNTY OF RICHLAND)

KNOW ALL MEN BY THESE PRESENTS, that **The David A. Swygert Family Limited Partnership**, a South Carolina limited partnership, hereinafter referred to as Grantor, in the State aforesaid, for and in consideration of the sum of Six Million Thirty-One Thousand and no/100 (\$6,031,000.00) Dollars and other consideration paid to it by, **Richland County, South Carolina**, a body politic and corporate and a political subdivision, hereinafter referred to as Grantee, in the State aforesaid (the receipt of which is hereby acknowledged) has granted, bargained, sold and released, and by these presents does grant, bargain, sell and release unto the said Grantee the following premises, to wit:

SEE EXHIBIT "A" ATTACHED HERETO
AND INCORPORATED HEREIN BY REFERENCE FOR LEGAL DESCRIPTION

This conveyance is subject to easements, restrictions, and matters of record, including those matters shown on the attached **Exhibit B**, those matters shown on recorded plats and those which an inspection of the property would disclose.

Grantee's address: 1201 Main Street, Suite 1110, Columbia, SC 29201
Attn: Economic Development

TOGETHER with all and singular, the rights, members, hereditaments and appurtenances to the said premises belonging or in anywise incident or appertaining.

TO HAVE AND TO HOLD all and singular the premises before mentioned unto the said Grantee, its successors and assigns forever.

And the Grantor does hereby bind itself and its successor and assigns, to warrant and forever defend all and singular the said premises unto the said Grantee, its successors and assigns, against Grantor and Grantor's successors lawfully claiming or to claim the same or any part thereof.

WITNESS the Grantor's Hand and Seal effective the 1st day of November, 2019.

Signature page to follow.

Signed, Sealed and Delivered
in the Presence of:

**The David A. Swygert Family Limited
Partnership**

By Margaret P. Swygert, LLC, its General Partner

[Signature]
Witness
[Signature]
Witness

[Signature] (SEAL)
By: Wayne A. Swygert, its Manager

STATE OF SC)
COUNTY OF Richland)

ACKNOWLEDGMENT

I, DANES. AMSTER, Notary Public for the State of SC, do hereby certify that the above-named Wayne A. Swygert, the Manager of the General Partner personally appeared before me this day and acknowledged the due execution of the foregoing instrument.

Witness my hand and official seal this the 1 day of August, 2019.

[Signature]
Notary Public for SC
My Commission Expires: July 8, 2024

EXHIBIT A

Tract 1A:

ALL that certain piece, parcel or tract of land, with any improvements located thereon, situate, lying and being designated as PARCEL 4, TRACT 1A (containing 80.70 acres more or less), on that certain plat entitled "ALTA / NSPS SURVEY PREPARED FOR RICHLAND COUNTY", by Gregory Jenness, No. 17928 with American Engineering Consultants, Inc. , No. C00556, dated September 2019 and recorded in the Richland County ROD Office on October 31, 2019 in Book 2441 at Page 3942. Reference to said Plat is hereby made for a more complete and accurate metes and bounds description thereof.

TMS # R15100-01-07

AND

Tract 1B:

ALL that certain piece, parcel or tract of land, with any improvements located thereon, situate, lying and being designated as PARCEL 4, TRACT 1B (containing 115.47 acres more or less), on that certain plat entitled "ALTA / NSPS SURVEY PREPARED FOR RICHLAND COUNTY", by Gregory Jenness, No. 17928 with American Engineering Consultants, Inc. , No. C00556, dated September 2019 and recorded in the Richland County ROD Office on October 31, 2019 in Book 2441 at Page 3939. Reference to said Plat is hereby made for a more complete and accurate metes and bounds description thereof.

P/O TMS # R15100-01-06

AND

Tract 2:

ALL that certain piece, parcel or tract of land, with any improvements located thereon, situate, lying and being designated as PARCEL 4, TRACT 2 (containing 18.84 acres more or less), on that certain plat entitled "ALTA / NSPS SURVEY PREPARED FOR RICHLAND COUNTY", by Gregory Jenness, No. 17928 with American Engineering Consultants, Inc. , No. C00556, dated September 2019 and recorded in the Richland County ROD Office on October 31, 2019 in Book 2441 at Page 3937. Reference to said Plat is hereby made for a more complete and accurate metes and bounds description thereof.

TMS # R15100-03-01

BEING the same property conveyed unto The David A. Swygert Family Limited Partnership by deed of David A. Swygert, Jr. dated December 24, 2008 and recorded in the Lexington County ROD on December 31, 2008 in Book 1485 at Page 174.

Exhibit B to Limited Warranty Deed

Permitted Exceptions

1. Taxes for the year 2020 and subsequent years, a lien not yet due and payable.
2. Right of Way by S.L. & D.A. Swygert unto Board of Commissioners for Richland County, S.C. dated February 17, 1939 and recorded in the Richland County ROD Office in Book FL at Page 171.
3. Easement by D.A. Swygert and S.L. Swygert unto South Carolina Electric & Gas Co. dated January 27, 1948 and recorded in the Richland County ROD Office in Book 15 at Page 94.
4. Easement by S.L. and D.A. Swygert unto Central Electric Power Cooperative, Inc. dated August 26, 1953 and recorded in the Richland County ROD Office in Book 120 at Page 434.
5. Easement by D.A. Swygert and S.L. Swygert unto South Carolina Electric & Gas Company dated September 1, 1960 and recorded in the Richland County ROD Office on October 8, 1960 in Book 285 at Page 115.
6. Easement by Alberta S. Swygert, David A. Swygert, Jr., Mary Swygert Entzminger, Barbara Swygert Lux, Louise Swygert Tinsley and Saunders L. Swygert unto Central Electric Power Cooperative, Inc. dated July 24, 1974 and recorded in the Richland County ROD Office on August 26, 1974 in Book D 326 at Page 487.
7. Easement by Alberta S. Swygert, David A. Swygert, Jr., Mary Swygert Entzminger, Barbara Swygert Lux, Louise Swygert Tinsley and Saunders L. Swygert unto Central Electric Power Cooperative, Inc. dated July 30, 1974 and recorded in the Richland County ROD Office on August 26, 1974 in Book D 326 at Page 489.
8. Easement by David A. Swygert, Jr., individually and as Attorney in Fact for Mary Swygert Entzminger, Louise Swygert Tinsley, John W. Swygert and Barbara Swygert Lux unto South Carolina Electric & Gas Company dated June 8, 1987 and recorded in the Richland County ROD Office in Book D-846 at Page 247.
9. Easement by David A. Swygert, Jr., individually and as Attorney in Fact for Mary Swygert Entzminger, Louise Swygert Tinsley, John W. Swygert and Barbara Swygert Lux unto South Carolina Electric & Gas Company dated June 8, 1987 and recorded in the Richland County ROD Office in Book D-846 at Page 249.
10. Easement and Right-of-Way Deed for Existing Drainage by David A. Swygert Jr. unto County Council of Richland County dated May 8, 1998 and recorded in the Richland County ROD Office on June 9, 1998 in Book R93 at Page 439.
11. All matters shown on that certain survey showing Parcel 4, Tracts 1a, 1b, 1c and 2 entitled "ALTA / NSPS Survey Prepared for Richland County" by Gregory Jennes, No. 17928 with American Engineering Consultants, Inc., No. C00556, dated September 2019, including:
 - AS TO PARCEL 4, TRACT 1a & 1b:
 - a. Locklier Road
 - AS TO PARCEL 4, TRACT 2:

No exception matters.

STATE OF SOUTH CAROLINA)
)
COUNTY OF RICHLAND) AFFIDAVIT


PERSONALLY, appeared before me the undersigned, who being duly sworn, deposes and says:

- 1. I have read the information on this affidavit and I understand such information.
- 2. The property is being shown on Exhibit A was transferred unto Richland County, South Carolina, on November 1, 2019.
- 3. Check one of the following. The deed is:
 - (a) ___ subject to the deed recording fee as a transfer for consideration paid or to be paid in money or money's worth.
 - (b) ___ subject to the deed recording fee as a transfer between a corporation, a partnership, or other entity and a stockholder, partner, or owner of the entity, or is a transfer to a trust or as a distribution to a trust beneficiary.
 - (c) x exempt from the deed recording fee because (See Information section of affidavit): 12-24-40(2)

(If exempt, please skip items 4-7, and go to item 8 of this affidavit.)

- 4. Check one of the following if either item 3(a) or item 3(b) above has been checked (See Information section of this affidavit):
 - (a) ___ The fee is computed on the consideration paid or to be paid in money or money's worth in the amount of \$_____.
 - (b) ___ The fee is computed on the fair market value of the property which is \$_____.
 - (c) ___ The fee is computed on the fair market value of the realty as established for property tax purposes which is _____.
- 5. Check Yes ___ or No ___ to the following: A lien or encumbrance existed on the land, tenement, or realty before the transfer and remained on the land, tenement, or realty after the transfer. If "Yes", the amount of the outstanding balance of this lien or encumbrance is: \$0
- 6. The recording fee is computed as follows:

(a)	Place the amount listed in item 4 above here:	\$0
(b)	Place the amount listed in item 5 above here: (If no amount is listed, place zero here.)	\$0
(c)	Subtract Line 6(b) from Line 6(a) and place result here:	\$0
- 7. The recording fee due is based on the amount listed on Line 6(c) above and the recording fee due is: \$_____.
- 8. As required by Code Section 12-24-70, I state that I am the responsible person who was connection with the transaction as: **Attorney for Grantee**
- 9. I understand that a person required to furnish this affidavit who willfully furnishes a false or fraudulent affidavit is guilty of a misdemeanor and, upon conviction, must be fined not more than one thousand dollars or imprisoned not more than one year, or both.



Attorney for Grantee

SWORN to before me this 1st
day of November, 2019.
Candy Wagers (SEAL)
Notary Public for South Carolina
My Commission Expires: 10/5/21

BLYTHEWOOD INDUSTRIAL SITE
LOCKLIER RD
BLYTHEWOOD, SC 29016

Inquiry Number: 7266039.10S
MARCH 3, 2023

EDR Environmental Lien and AUL Search



6 Armstrong Road, 4th floor
Shelton, CT 06484
Toll Free: 800.352.0050
www.edrnet.com

EDR Environmental Lien and AUL Search

The EDR Environmental Lien Search Report provides results from a search of available current land title records for environmental cleanup liens and other activity and use limitations, such as engineering controls and institutional controls.

A network of professional, trained researchers, following established procedures, uses client supplied address information to:

- search for parcel information and/or legal description;
- search for ownership information;
- research official land title documents recorded at jurisdictional agencies such as recorders' offices, registries of deeds, county clerks' offices, etc.;
- access a copy of the deed;
- search for environmental encumbering instrument(s) associated with the deed;
- provide a copy of any environmental encumbrance(s) based upon a review of key words in the instrument(s) (title, parties involved, and description); and
- provide a copy of the deed or cite documents reviewed.

Thank you for your business.
Please contact EDR at 1-800-352-0050
with any questions or comments.

Disclaimer - Copyright and Trademark Notice

This report was prepared for the use of Environmental Data Resources, Inc., and AFX Research, LLC. (AFX) exclusively. This report is neither a guarantee of title, a commitment to insure, or a policy of title insurance. **NO WARRANTY, EXPRESSED OR IMPLIED, IS MADE WHATSOEVER IN CONNECTION WITH THIS REPORT.** Environmental Data Resources, Inc. (EDR) and AFX exclusively specifically disclaim the making of any such warranties, including without limitation, merchantability or fitness for a particular use or purpose. The information contained in this report is retrieved as it is recorded from the various agencies that make it available. The total liability is limited to the fee paid for this report.

Copyright 2023 by Environmental Data Resources, Inc. All rights reserved. Reproduction in any media or format, in whole or in part, of any report or map of Environmental Data Resources, Inc., or its affiliates, is prohibited without prior written permission.

EDR and its logos are trademarks of Environmental Data Resources, Inc. or its affiliates. All other trademarks used herein are the property of their respective owners.

EDR Environmental Lien and AUL Search

TARGET PROPERTY INFORMATION

ADDRESS

BLYTHEWOOD INDUSTRIAL SITE
LOCKLIER RD
BLYTHEWOOD, SC 29016

RESEARCH SOURCE

Source 1: RICHLAND COUNTY RECORDER'S OFFICE
Source 2: SOUTH CAROLINA DEPARTMENT OF HEALTH AND ENVIRONMENTAL CONTROL
Source 3: UNITED STATES ENVIRONMENTAL PROTECTION AGENCY
Source 4: JUDICIAL RECORDS

PROPERTY INFORMATION

Legal Description: PARCEL 4 TRACT 1A #SU #PR RB2441-3942 419-2942
Current Owner: RICHLAND COUNTY, SOUTH CAROLINA
Property Identifiers: 15100-01-07
Comments: NA

Deed 1

Type of Deed: DEED
Title is vested in: RICHLAND COUNTY, SOUTH CAROLINA
Title received from: THE DAVID A. SWYGERT FAMILY LIMITED PARTNERSHIP
Date Executed: 08/01/2019
Date Recorded: 11/01/2019
Book: 2442
Page: 2685
Volume: NA
Instrument#: 2019082851
Docket: NA
Land Record Comments: NA
Miscellaneous Comments: NA

EDR Environmental Lien and AUL Search

ENVIRONMENTAL LIEN

Environmental Lien: Found Not Found

Comments: NONE IDENTIFIED.

OTHER ACTIVITY AND USE LIMITATIONS (AULS)


Other AUL's: Found Not Found

Comments: NONE IDENTIFIED.

EDR Environmental Lien and AUL Search

MISCELLANEOUS

Comments: NONE IDENTIFIED.

Book 2442-2685
2019082851 11/01/2019 15:27:39:583
Fee: \$15.00 County Tax: Exempt Deed State Tax: Exempt

2019082851 John T. Hopkins II Richland County R.O.D.

STATE OF SOUTH CAROLINA) LIMITED WARRANTY
) DEED TO REAL ESTATE
COUNTY OF RICHLAND)

KNOW ALL MEN BY THESE PRESENTS, that **The David A. Swygert Family Limited Partnership**, a South Carolina limited partnership, hereinafter referred to as Grantor, in the State aforesaid, for and in consideration of the sum of Six Million Thirty-One Thousand and no/100 (\$6,031,000.00) Dollars and other consideration paid to it by, **Richland County, South Carolina**, a body politic and corporate and a political subdivision, hereinafter referred to as Grantee, in the State aforesaid (the receipt of which is hereby acknowledged) has granted, bargained, sold and released, and by these presents does grant, bargain, sell and release unto the said Grantee the following premises, to wit:

SEE EXHIBIT "A" ATTACHED HERETO
AND INCORPORATED HEREIN BY REFERENCE FOR LEGAL DESCRIPTION

This conveyance is subject to easements, restrictions, and matters of record, including those matters shown on the attached **Exhibit B**, those matters shown on recorded plats and those which an inspection of the property would disclose.

Grantee's address: 1201 Main Street, Suite 1110, Columbia, SC 29201
Attn: Economic Development

TOGETHER with all and singular, the rights, members, hereditaments and appurtenances to the said premises belonging or in anywise incident or appertaining.

TO HAVE AND TO HOLD all and singular the premises before mentioned unto the said Grantee, its successors and assigns forever.

And the Grantor does hereby bind itself and its successor and assigns, to warrant and forever defend all and singular the said premises unto the said Grantee, its successors and assigns, against Grantor and Grantor's successors lawfully claiming or to claim the same or any part thereof.

WITNESS the Grantor's Hand and Seal effective the 1st day of November, 2019.

Signature page to follow.

Signed, Sealed and Delivered
in the Presence of:

**The David A. Swygert Family Limited
Partnership**

By Margaret P. Swygert, LLC, its General Partner

[Signature]
Witness
[Signature]
Witness

[Signature] (SEAL)
By: Wayne A. Swygert, its Manager

STATE OF SC)
COUNTY OF Richland)

ACKNOWLEDGMENT

I, DANES. AMSTER, Notary Public for the State of SC, do hereby certify that the above-named Wayne A. Swygert, the Manager of the General Partner personally appeared before me this day and acknowledged the due execution of the foregoing instrument.

Witness my hand and official seal this the 1 day of August, 2019.

[Signature]
Notary Public for SC
My Commission Expires: July 8, 2024

EXHIBIT A

Tract 1A:

ALL that certain piece, parcel or tract of land, with any improvements located thereon, situate, lying and being designated as PARCEL 4, TRACT 1A (containing 80.70 acres more or less), on that certain plat entitled "ALTA / NSPS SURVEY PREPARED FOR RICHLAND COUNTY", by Gregory Jenness, No. 17928 with American Engineering Consultants, Inc. , No. C00556, dated September 2019 and recorded in the Richland County ROD Office on October 31, 2019 in Book 2441 at Page 3942. Reference to said Plat is hereby made for a more complete and accurate metes and bounds description thereof.

TMS # R15100-01-07

AND

Tract 1B:

ALL that certain piece, parcel or tract of land, with any improvements located thereon, situate, lying and being designated as PARCEL 4, TRACT 1B (containing 115.47 acres more or less), on that certain plat entitled "ALTA / NSPS SURVEY PREPARED FOR RICHLAND COUNTY", by Gregory Jenness, No. 17928 with American Engineering Consultants, Inc. , No. C00556, dated September 2019 and recorded in the Richland County ROD Office on October 31, 2019 in Book 2441 at Page 3939. Reference to said Plat is hereby made for a more complete and accurate metes and bounds description thereof.

P/O TMS # R15100-01-06

AND

Tract 2:

ALL that certain piece, parcel or tract of land, with any improvements located thereon, situate, lying and being designated as PARCEL 4, TRACT 2 (containing 18.84 acres more or less), on that certain plat entitled "ALTA / NSPS SURVEY PREPARED FOR RICHLAND COUNTY", by Gregory Jenness, No. 17928 with American Engineering Consultants, Inc. , No. C00556, dated September 2019 and recorded in the Richland County ROD Office on October 31, 2019 in Book 2441 at Page 3937. Reference to said Plat is hereby made for a more complete and accurate metes and bounds description thereof.

TMS # R15100-03-01

BEING the same property conveyed unto The David A. Swygert Family Limited Partnership by deed of David A. Swygert, Jr. dated December 24, 2008 and recorded in the Lexington County ROD on December 31, 2008 in Book 1485 at Page 174.

Exhibit B to Limited Warranty Deed

Permitted Exceptions

1. Taxes for the year 2020 and subsequent years, a lien not yet due and payable.
2. Right of Way by S.L. & D.A. Swygert unto Board of Commissioners for Richland County, S.C. dated February 17, 1939 and recorded in the Richland County ROD Office in Book FL at Page 171.
3. Easement by D.A. Swygert and S.L. Swygert unto South Carolina Electric & Gas Co. dated January 27, 1948 and recorded in the Richland County ROD Office in Book 15 at Page 94.
4. Easement by S.L. and D.A. Swygert unto Central Electric Power Cooperative, Inc. dated August 26, 1953 and recorded in the Richland County ROD Office in Book 120 at Page 434.
5. Easement by D.A. Swygert and S.L. Swygert unto South Carolina Electric & Gas Company dated September 1, 1960 and recorded in the Richland County ROD Office on October 8, 1960 in Book 285 at Page 115.
6. Easement by Alberta S. Swygert, David A. Swygert, Jr., Mary Swygert Entzminger, Barbara Swygert Lux, Louise Swygert Tinsley and Saunders L. Swygert unto Central Electric Power Cooperative, Inc. dated July 24, 1974 and recorded in the Richland County ROD Office on August 26, 1974 in Book D 326 at Page 487.
7. Easement by Alberta S. Swygert, David A. Swygert, Jr., Mary Swygert Entzminger, Barbara Swygert Lux, Louise Swygert Tinsley and Saunders L. Swygert unto Central Electric Power Cooperative, Inc. dated July 30, 1974 and recorded in the Richland County ROD Office on August 26, 1974 in Book D 326 at Page 489.
8. Easement by David A. Swygert, Jr., individually and as Attorney in Fact for Mary Swygert Entzminger, Louise Swygert Tinsley, John W. Swygert and Barbara Swygert Lux unto South Carolina Electric & Gas Company dated June 8, 1987 and recorded in the Richland County ROD Office in Book D-846 at Page 247.
9. Easement by David A. Swygert, Jr., individually and as Attorney in Fact for Mary Swygert Entzminger, Louise Swygert Tinsley, John W. Swygert and Barbara Swygert Lux unto South Carolina Electric & Gas Company dated June 8, 1987 and recorded in the Richland County ROD Office in Book D-846 at Page 249.
10. Easement and Right-of-Way Deed for Existing Drainage by David A. Swygert Jr. unto County Council of Richland County dated May 8, 1998 and recorded in the Richland County ROD Office on June 9, 1998 in Book R93 at Page 439.
11. All matters shown on that certain survey showing Parcel 4, Tracts 1a, 1b, 1c and 2 entitled "ALTA / NSPS Survey Prepared for Richland County" by Gregory Jennes, No. 17928 with American Engineering Consultants, Inc., No. C00556, dated September 2019, including:
 - AS TO PARCEL 4, TRACT 1a & 1b:
 - a. Locklier Road
 - AS TO PARCEL 4, TRACT 2:

No exception matters.

BLYTHEWOOD INDUSTRIAL SITE
LOCKLIER RD
BLYTHEWOOD, SC 29016

Inquiry Number: 7266039.10S
MARCH 3, 2023

EDR Environmental Lien and AUL Search



6 Armstrong Road, 4th floor
Shelton, CT 06484
Toll Free: 800.352.0050
www.edrnet.com

EDR Environmental Lien and AUL Search

The EDR Environmental Lien Search Report provides results from a search of available current land title records for environmental cleanup liens and other activity and use limitations, such as engineering controls and institutional controls.

A network of professional, trained researchers, following established procedures, uses client supplied address information to:

- search for parcel information and/or legal description;
- search for ownership information;
- research official land title documents recorded at jurisdictional agencies such as recorders' offices, registries of deeds, county clerks' offices, etc.;
- access a copy of the deed;
- search for environmental encumbering instrument(s) associated with the deed;
- provide a copy of any environmental encumbrance(s) based upon a review of key words in the instrument(s) (title, parties involved, and description); and
- provide a copy of the deed or cite documents reviewed.

Thank you for your business.
Please contact EDR at 1-800-352-0050
with any questions or comments.

Disclaimer - Copyright and Trademark Notice

This report was prepared for the use of Environmental Data Resources, Inc., and AFX Research, LLC. (AFX) exclusively. This report is neither a guarantee of title, a commitment to insure, or a policy of title insurance. **NO WARRANTY, EXPRESSED OR IMPLIED, IS MADE WHATSOEVER IN CONNECTION WITH THIS REPORT.** Environmental Data Resources, Inc. (EDR) and AFX exclusively specifically disclaim the making of any such warranties, including without limitation, merchantability or fitness for a particular use or purpose. The information contained in this report is retrieved as it is recorded from the various agencies that make it available. The total liability is limited to the fee paid for this report.

Copyright 2023 by Environmental Data Resources, Inc. All rights reserved. Reproduction in any media or format, in whole or in part, of any report or map of Environmental Data Resources, Inc., or its affiliates, is prohibited without prior written permission.

EDR and its logos are trademarks of Environmental Data Resources, Inc. or its affiliates. All other trademarks used herein are the property of their respective owners.

EDR Environmental Lien and AUL Search

TARGET PROPERTY INFORMATION

ADDRESS

BLYTHEWOOD INDUSTRIAL SITE
LOCKLIER RD
BLYTHEWOOD, SC 29016

RESEARCH SOURCE

Source 1: RICHLAND COUNTY RECORDER'S OFFICE
Source 2: SOUTH CAROLINA DEPARTMENT OF HEALTH AND ENVIRONMENTAL CONTROL
Source 3: UNITED STATES ENVIRONMENTAL PROTECTION AGENCY
Source 4: JUDICIAL RECORDS

PROPERTY INFORMATION

Legal Description: PARCEL 4 & TRACT 2 #SU #PR RB2441-3937
Current Owner: RICHLAND COUNTY, SOUTH CAROLINA
Property Identifiers: 15100-03-01
Comments: NA

Deed 1

Type of Deed: WARRANTY DEED
Title is vested in: RICHLAND COUNTY, SOUTH CAROLINA
Title received from: THE DAVID A. SWYGERT FAMILY LIMITED PARTNERSHIP
Date Executed: 11/01/2019
Date Recorded: 11/01/2019
Book: 2442
Page: 2685
Volume: NA
Instrument#: NA
Docket: NA
Land Record Comments: NA
Miscellaneous Comments: NA

EDR Environmental Lien and AUL Search

ENVIRONMENTAL LIEN

Environmental Lien: Found Not Found

Comments: NONE IDENTIFIED.

OTHER ACTIVITY AND USE LIMITATIONS (AULS)


Other AUL's: Found Not Found

Comments: NONE IDENTIFIED.

EDR Environmental Lien and AUL Search

MISCELLANEOUS

Comments: NONE IDENTIFIED.

Book 2442-2685
2019082851 11/01/2019 15:27:39:583
Fee: \$15.00 County Tax: Exempt Deed State Tax: Exempt

2019082851 John T. Hopkins II Richland County R.O.D.

STATE OF SOUTH CAROLINA) LIMITED WARRANTY
) DEED TO REAL ESTATE
COUNTY OF RICHLAND)

KNOW ALL MEN BY THESE PRESENTS, that **The David A. Swygert Family Limited Partnership**, a South Carolina limited partnership, hereinafter referred to as Grantor, in the State aforesaid, for and in consideration of the sum of Six Million Thirty-One Thousand and no/100 (\$6,031,000.00) Dollars and other consideration paid to it by, **Richland County, South Carolina**, a body politic and corporate and a political subdivision, hereinafter referred to as Grantee, in the State aforesaid (the receipt of which is hereby acknowledged) has granted, bargained, sold and released, and by these presents does grant, bargain, sell and release unto the said Grantee the following premises, to wit:

SEE EXHIBIT "A" ATTACHED HERETO
AND INCORPORATED HEREIN BY REFERENCE FOR LEGAL DESCRIPTION

This conveyance is subject to easements, restrictions, and matters of record, including those matters shown on the attached **Exhibit B**, those matters shown on recorded plats and those which an inspection of the property would disclose.

Grantee's address: 1201 Main Street, Suite 1110, Columbia, SC 29201
Attn: Economic Development

TOGETHER with all and singular, the rights, members, hereditaments and appurtenances to the said premises belonging or in anywise incident or appertaining.

TO HAVE AND TO HOLD all and singular the premises before mentioned unto the said Grantee, its successors and assigns forever.

And the Grantor does hereby bind itself and its successor and assigns, to warrant and forever defend all and singular the said premises unto the said Grantee, its successors and assigns, against Grantor and Grantor's successors lawfully claiming or to claim the same or any part thereof.

WITNESS the Grantor's Hand and Seal effective the 1st day of November, 2019.

Signature page to follow.

Signed, Sealed and Delivered
in the Presence of:

**The David A. Swygert Family Limited
Partnership**

By Margaret P. Swygert, LLC, its General Partner

[Signature]
Witness
[Signature]
Witness

[Signature] (SEAL)
By: Wayne A. Swygert, its Manager

STATE OF SC)
COUNTY OF Richland)

ACKNOWLEDGMENT

I, DANES. AMSTER, Notary Public for the State of SC, do hereby certify that the above-named Wayne A. Swygert, the Manager of the General Partner personally appeared before me this day and acknowledged the due execution of the foregoing instrument.

Witness my hand and official seal this the 1 day of August, 2019.

[Signature]
Notary Public for SC
My Commission Expires: July 8, 2024

EXHIBIT A

Tract 1A:

ALL that certain piece, parcel or tract of land, with any improvements located thereon, situate, lying and being designated as PARCEL 4, TRACT 1A (containing 80.70 acres more or less), on that certain plat entitled "ALTA / NSPS SURVEY PREPARED FOR RICHLAND COUNTY", by Gregory Jenness, No. 17928 with American Engineering Consultants, Inc. , No. C00556, dated September 2019 and recorded in the Richland County ROD Office on October 31, 2019 in Book 2441 at Page 3942. Reference to said Plat is hereby made for a more complete and accurate metes and bounds description thereof.

TMS # R15100-01-07

AND

Tract 1B:

ALL that certain piece, parcel or tract of land, with any improvements located thereon, situate, lying and being designated as PARCEL 4, TRACT 1B (containing 115.47 acres more or less), on that certain plat entitled "ALTA / NSPS SURVEY PREPARED FOR RICHLAND COUNTY", by Gregory Jenness, No. 17928 with American Engineering Consultants, Inc. , No. C00556, dated September 2019 and recorded in the Richland County ROD Office on October 31, 2019 in Book 2441 at Page 3939. Reference to said Plat is hereby made for a more complete and accurate metes and bounds description thereof.

P/O TMS # R15100-01-06

AND

Tract 2:

ALL that certain piece, parcel or tract of land, with any improvements located thereon, situate, lying and being designated as PARCEL 4, TRACT 2 (containing 18.84 acres more or less), on that certain plat entitled "ALTA / NSPS SURVEY PREPARED FOR RICHLAND COUNTY", by Gregory Jenness, No. 17928 with American Engineering Consultants, Inc. , No. C00556, dated September 2019 and recorded in the Richland County ROD Office on October 31, 2019 in Book 2441 at Page 3937. Reference to said Plat is hereby made for a more complete and accurate metes and bounds description thereof.

TMS # R15100-03-01

BEING the same property conveyed unto The David A. Swygert Family Limited Partnership by deed of David A. Swygert, Jr. dated December 24, 2008 and recorded in the Lexington County ROD on December 31, 2008 in Book 1485 at Page 174.

Exhibit B to Limited Warranty Deed

Permitted Exceptions

1. Taxes for the year 2020 and subsequent years, a lien not yet due and payable.
2. Right of Way by S.L. & D.A. Swygert unto Board of Commissioners for Richland County, S.C. dated February 17, 1939 and recorded in the Richland County ROD Office in Book FL at Page 171.
3. Easement by D.A. Swygert and S.L. Swygert unto South Carolina Electric & Gas Co. dated January 27, 1948 and recorded in the Richland County ROD Office in Book 15 at Page 94.
4. Easement by S.L. and D.A. Swygert unto Central Electric Power Cooperative, Inc. dated August 26, 1953 and recorded in the Richland County ROD Office in Book 120 at Page 434.
5. Easement by D.A. Swygert and S.L. Swygert unto South Carolina Electric & Gas Company dated September 1, 1960 and recorded in the Richland County ROD Office on October 8, 1960 in Book 285 at Page 115.
6. Easement by Alberta S. Swygert, David A. Swygert, Jr., Mary Swygert Entzminger, Barbara Swygert Lux, Louise Swygert Tinsley and Saunders L. Swygert unto Central Electric Power Cooperative, Inc. dated July 24, 1974 and recorded in the Richland County ROD Office on August 26, 1974 in Book D 326 at Page 487.
7. Easement by Alberta S. Swygert, David A. Swygert, Jr., Mary Swygert Entzminger, Barbara Swygert Lux, Louise Swygert Tinsley and Saunders L. Swygert unto Central Electric Power Cooperative, Inc. dated July 30, 1974 and recorded in the Richland County ROD Office on August 26, 1974 in Book D 326 at Page 489.
8. Easement by David A. Swygert, Jr., individually and as Attorney in Fact for Mary Swygert Entzminger, Louise Swygert Tinsley, John W. Swygert and Barbara Swygert Lux unto South Carolina Electric & Gas Company dated June 8, 1987 and recorded in the Richland County ROD Office in Book D-846 at Page 247.
9. Easement by David A. Swygert, Jr., individually and as Attorney in Fact for Mary Swygert Entzminger, Louise Swygert Tinsley, John W. Swygert and Barbara Swygert Lux unto South Carolina Electric & Gas Company dated June 8, 1987 and recorded in the Richland County ROD Office in Book D-846 at Page 249.
10. Easement and Right-of-Way Deed for Existing Drainage by David A. Swygert Jr. unto County Council of Richland County dated May 8, 1998 and recorded in the Richland County ROD Office on June 9, 1998 in Book R93 at Page 439.
11. All matters shown on that certain survey showing Parcel 4, Tracts 1a, 1b, 1c and 2 entitled "ALTA / NSPS Survey Prepared for Richland County" by Gregory Jennes, No. 17928 with American Engineering Consultants, Inc., No. C00556, dated September 2019, including:
 - AS TO PARCEL 4, TRACT 1a & 1b:
 - a. Locklier Road
 - AS TO PARCEL 4, TRACT 2:

No exception matters.

STATE OF SOUTH CAROLINA)
)
) AFFIDAVIT
COUNTY OF RICHLAND)


PERSONALLY, appeared before me the undersigned, who being duly sworn, deposes and says:

- 1. I have read the information on this affidavit and I understand such information.
- 2. The property is being shown on Exhibit A was transferred unto Richland County, South Carolina, on November 1, 2019.
- 3. Check one of the following. The deed is:
 - (a) ___ subject to the deed recording fee as a transfer for consideration paid or to be paid in money or money's worth.
 - (b) ___ subject to the deed recording fee as a transfer between a corporation, a partnership, or other entity and a stockholder, partner, or owner of the entity, or is a transfer to a trust or as a distribution to a trust beneficiary.
 - (c) x exempt from the deed recording fee because (See Information section of affidavit): 12-24-40(2)

(If exempt, please skip items 4-7, and go to item 8 of this affidavit.)

- 4. Check one of the following if either item 3(a) or item 3(b) above has been checked (See Information section of this affidavit):
 - (a) ___ The fee is computed on the consideration paid or to be paid in money or money's worth in the amount of \$_____.
 - (b) ___ The fee is computed on the fair market value of the property which is \$_____.
 - (c) ___ The fee is computed on the fair market value of the realty as established for property tax purposes which is _____.
- 5. Check Yes ___ or No ___ to the following: A lien or encumbrance existed on the land, tenement, or realty before the transfer and remained on the land, tenement, or realty after the transfer. If "Yes", the amount of the outstanding balance of this lien or encumbrance is: \$0
- 6. The recording fee is computed as follows:

(a)	Place the amount listed in item 4 above here:	\$0
(b)	Place the amount listed in item 5 above here:	\$0
	(If no amount is listed, place zero here.)	
(c)	Subtract Line 6(b) from Line 6(a) and place result here:	\$0
- 7. The recording fee due is based on the amount listed on Line 6(c) above and the recording fee due is: \$_____.
- 8. As required by Code Section 12-24-70, I state that I am the responsible person who was connection with the transaction as: **Attorney for Grantee**
- 9. I understand that a person required to furnish this affidavit who willfully furnishes a false or fraudulent affidavit is guilty of a misdemeanor and, upon conviction, must be fined not more than one thousand dollars or imprisoned not more than one year, or both.



Attorney for Grantee

SWORN to before me this 1st
day of November, 2019.
Candy Wagers (SEAL)
Notary Public for South Carolina
My Commission Expires: 10/5/21

BLYTHEWOOD INDUSTRIAL SITE
124 BAKER RD
BLYTHEWOOD, SC 29016

Inquiry Number: 7266039.10S
MARCH 3, 2023

EDR Environmental Lien and AUL Search



6 Armstrong Road, 4th floor
Shelton, CT 06484
Toll Free: 800.352.0050
www.edrnet.com

EDR Environmental Lien and AUL Search

The EDR Environmental Lien Search Report provides results from a search of available current land title records for environmental cleanup liens and other activity and use limitations, such as engineering controls and institutional controls.

A network of professional, trained researchers, following established procedures, uses client supplied address information to:

- search for parcel information and/or legal description;
- search for ownership information;
- research official land title documents recorded at jurisdictional agencies such as recorders' offices, registries of deeds, county clerks' offices, etc.;
- access a copy of the deed;
- search for environmental encumbering instrument(s) associated with the deed;
- provide a copy of any environmental encumbrance(s) based upon a review of key words in the instrument(s) (title, parties involved, and description); and
- provide a copy of the deed or cite documents reviewed.

Thank you for your business.
Please contact EDR at 1-800-352-0050
with any questions or comments.

Disclaimer - Copyright and Trademark Notice

This report was prepared for the use of Environmental Data Resources, Inc., and AFX Research, LLC. (AFX) exclusively. This report is neither a guarantee of title, a commitment to insure, or a policy of title insurance. **NO WARRANTY, EXPRESSED OR IMPLIED, IS MADE WHATSOEVER IN CONNECTION WITH THIS REPORT.** Environmental Data Resources, Inc. (EDR) and AFX exclusively specifically disclaim the making of any such warranties, including without limitation, merchantability or fitness for a particular use or purpose. The information contained in this report is retrieved as it is recorded from the various agencies that make it available. The total liability is limited to the fee paid for this report.

Copyright 2023 by Environmental Data Resources, Inc. All rights reserved. Reproduction in any media or format, in whole or in part, of any report or map of Environmental Data Resources, Inc., or its affiliates, is prohibited without prior written permission.

EDR and its logos are trademarks of Environmental Data Resources, Inc. or its affiliates. All other trademarks used herein are the property of their respective owners.

EDR Environmental Lien and AUL Search

TARGET PROPERTY INFORMATION

ADDRESS

BLYTHEWOOD INDUSTRIAL SITE
124 BAKER RD
BLYTHEWOOD, SC 29016

RESEARCH SOURCE

Source 1: RICHLAND COUNTY RECORDER'S OFFICE
Source 2: SOUTH CAROLINA DEPARTMENT OF HEALTH AND ENVIRONMENTAL CONTROL
Source 3: UNITED STATES ENVIRONMENTAL PROTECTION AGENCY
Source 4: JUDICIAL RECORDS

PROPERTY INFORMATION

Legal Description: PARCEL 2 TRACT 5 #SU #PR RB2441-3935 56-9535 28-611
Current Owner: RICHLAND COUNTY, SOUTH CAROLINA
Property Identifiers: 15100-03-02
Comments: NA

Deed 1

Type of Deed: WARRANTY DEED
Title is vested in: RICHLAND COUNTY, SOUTH CAROLINA
Title received from: SLB BLYTHEWOOD, LLC
Date Executed: 10/29/2019
Date Recorded: 11/01/2019
Book: 2442
Page: 2658
Volume: NA
Instrument#: NA
Docket: NA
Land Record Comments: NA
Miscellaneous Comments: NA

EDR Environmental Lien and AUL Search

ENVIRONMENTAL LIEN

Environmental Lien: Found Not Found

Comments: NONE IDENTIFIED.

OTHER ACTIVITY AND USE LIMITATIONS (AULS)

Other AUL's: Found Not Found

Comments: NONE IDENTIFIED.

EDR Environmental Lien and AUL Search

MISCELLANEOUS

Comments: NONE IDENTIFIED.

Book 2442-2658

2019082847 11/01/2019 15:27:39:223

Deed

Fee: \$15.00 County Tax: Exempt State Tax: Exempt



2019082847 John T. Hopkins II Richland County R.O.D.

STATE OF SOUTH CAROLINA) LIMITED WARRANTY
) DEED TO REAL ESTATE
COUNTY OF RICHLAND)

KNOW ALL MEN BY THESE PRESENTS, that **SLB Blythewood, LLC**, a South Carolina limited liability company, hereinafter referred to as Grantor, in the State aforesaid, for and in consideration of the sum of Two Million Nine Hundred Seventy-Three Thousand Eight Hundred Ten and no/100 (\$2,973,810.00) Dollars and other consideration paid to it by, **Richland County, South Carolina**, a body politic and corporate and a political subdivision, hereinafter referred to as Grantee, in the State aforesaid (the receipt of which is hereby acknowledged) has granted, bargained, sold and released, and by these presents does grant, bargain, sell and release unto the said Grantee the following premises, to wit:

SEE EXHIBIT "A" ATTACHED HERETO
AND INCORPORATED HEREIN BY REFERENCE FOR LEGAL DESCRIPTION

This conveyance is subject to easements, restrictions, and matters of record, including those matters shown on the attached **Exhibit B**, those matters shown on recorded plats and those which an inspection of the property would disclose.

Grantee's address: 120I Main Street, Suite II10, Columbia, SC 29201,
Attn: Economic Development

TOGETHER with all and singular, the rights, members, hereditaments and appurtenances to the said premises belonging or in anywise incident or appertaining.

TO HAVE AND TO HOLD all and singular the premises before mentioned unto the said Grantee, its successors and assigns forever.

defend all and singular the said premises unto the said Grantee, its successors and assigns, against Grantor and Grantor's successors lawfully claiming or to claim the same or any part thereof.

WITNESS the Grantor's Hand and Seal effective the 29th day of October, 2019.

Signature page to follow.

EXHIBIT A

Parcel One:

ALL that certain piece, parcel or tract of land, with any improvements located thereon, situate, lying and being designated as PARCEL 2, TRACT 1 (containing 41.49 acres more or less), on that certain plat entitled "ALTA / NSPS SURVEY PREPARED FOR RICHLAND COUNTY", by Gregory Jenness, No. 17928 with American Engineering Consultants, Inc. , No. C00556, dated September 2019 and recorded in the Richland County ROD Office on October 31, 2019 in Book 2441 at Page 3924. Reference to said Plat is hereby made for a more complete and accurate metes and bounds description thereof.

TMS # 15007-01-01

AND ALSO

Parcel Two:

ALL that certain piece, parcel or tract of land, with any improvements located thereon, situate, lying and being designated as PARCEL 2, TRACT 2 (containing 102.29 acres more or less), on that certain plat entitled "ALTA / NSPS SURVEY PREPARED FOR RICHLAND COUNTY", by Gregory Jenness, No. 17928 with American Engineering Consultants, Inc. , No. C00556, dated September 2019 and recorded in the Richland County ROD Office on October 31, 2019 in Book 2441 at Page 3928. Reference to said Plat is hereby made for a more complete and accurate metes and bounds description thereof.

TMS # R15106-01-01

AND ALSO

Parcel Three:

ALL that certain piece, parcel or tract of land, with any improvements located thereon, situate, lying and being designated as PARCEL 2, TRACT 3 (containing 4.48 acres more or less), on that certain plat entitled "ALTA / NSPS SURVEY PREPARED FOR RICHLAND COUNTY", by Gregory Jenness, No. 17928 with American Engineering Consultants, Inc. , No. C00556, dated September 2019 and recorded in the Richland County ROD Office on October 31, 2019 in Book 2442 at Page 38. Reference to said Plat is hereby made for a more complete and accurate metes and bounds description thereof.

TMS # R15000-01-01

Parcel Four:

AND ALSO

ALL that certain piece, parcel or tract of land, with any improvements located thereon, situate, lying and being designated as PARCEL 2, TRACT 4 (containing 17.03 acres more or less), on that certain plat entitled "ALTA / NSPS SURVEY PREPARED FOR RICHLAND COUNTY", by Gregory Jenness, No. 17928 with American Engineering Consultants, Inc. , No. C00556, dated September 2019 and recorded in the Richland County ROD Office on October 31, 2019 in Book

2441 at Page 3929. Reference to said Plat is hereby made for a more complete and accurate metes and bounds description thereof.

TMS # 15100-03-03

AND ALSO

Parcel Five:

ALL that certain piece, parcel or tract of land, with any improvements located thereon, situate, lying and being designated as PARCEL 2, TRACT 5 (containing 9.64 acres more or less), on that certain plat entitled "ALTA / NSPS SURVEY PREPARED FOR RICHLAND COUNTY", by Gregory Jenness, No. 17928 with American Engineering Consultants, Inc. , No. C00556, dated September 2019 and recorded in the Richland County ROD Office on October 31, 2019 in Book 2441 at Page 3935. Reference to said Plat is hereby made for a more complete and accurate metes and bounds description thereof.

TMS # R15100-03-02

BEING the same property conveyed unto SLB Blythewood, LLC by deed of WSV Limited Partnership dated December 11, 2009 and recorded in the Richland County ROD Office on December 17, 2009 in Book 1576 at Page 1990.

Exhibit B to Limited Warranty Deed

Permitted Exceptions

1. Taxes for the year 2020 and subsequent years, a lien not yet due and payable.
2. Easement by Thomas B. Black unto Central Electric Power Cooperative, Inc. dated March 12, 1954 and recorded in the Richland County ROD Office on March 19, 1954 in Book 130 at Page 17.
3. Easements contained in that certain deed from Marie C. Corley unto Robert E. Naylor dated August 16, 1961 and recorded in the Richland County ROD Office on August 17, 1961 in Book 306 at Page 387.
4. Easement by V.E. Barnett unto Central Electric Power Cooperative dated November 21, 1974 and recorded in the Richland County ROD Office on January 13, 1975 in Book D 337 at Page 545.
5. Easement by W.S.V. Limited Partnership unto City of Columbia, South Carolina dated April 11, 2007 and recorded in the Richland County ROD Office on May 31, 2007 in Book 1319 at Page 639..
6. Easement by W.S.V. Limited Partnership unto City of Columbia, South Carolina dated April 11, 2007 and recorded in the Richland County ROD Office on June 7, 2007 in Book 1322 at Page 1559.
7. Easement by W.S.V. Limited Partnership unto City of Columbia, South Carolina dated April 11, 2007 and recorded in the Richland County ROD Office on June 7, 2007 in Book 1322 at Page 1563.
8. Easement by W.S.V. Limited Partnership unto City of Columbia, South Carolina dated January 19, 2009 and recorded in the Richland County ROD Office on January 30, 2009 in Book 1491 at Page 315.
9. Grant of Easement and Right of Way and Deed of Sewer Utility Facilities by SLB Blythewood LLC unto Palmetto Utilities, Inc. dated April 3, 2012 and recorded in the Richland County ROD Office on April 18, 2012 in Book 1758 at Page 1159.
10. Grant of Easement and Right of Way and Deed of Sewer Utility Facilities by SLB Blythewood LLC unto Palmetto Utilities, Inc. dated April 3, 2012 and recorded in the Richland County ROD Office on April 18, 2012 in Book 1758 at Page 1166.
11. Easement by and between SLB Blythewood, LLC and South Carolina Electric & Gas Company dated May 29, 2013 and recorded in the Richland County ROD Office on June 28, 2013 in Book 1874 at Page 477.
12. Memorandum of Purchase Option by and between SLB Blythewood, LLC and Richland County, South Carolina dated April 15, 2014 and recorded in the Richland County ROD Office on May 28, 2014 in Book 1948 at Page 1529.
13. All matters shown on that certain survey showing Parcel 2, Tracts 1, 2, 3, 4 and 5 entitled "ALTA / NSPS Survey Prepared for Richland County" by Gregory Jennes, No. 17928 with American Engineering Consultants, Inc., No. C00556, dated September 2019, including:
 - AS TO PARCEL 2, TRACT 1:
 - a. Creek, power pole, overhead power, fire hydrant
 - AS TO PARCEL 2, TRACT 2:
 - a. Creek, power poles, overhead power
 - b. 15' Water Easement
 - AS TO PARCEL 2, TRACT 3:

- a. Creek, power poles, overhead power, private drive
- b. 20' City of Columbia Water Line Easement
- c. 200' SCPSA Power Line R/W

AS TO PARCEL 2, TRACT 4:

- a. Private drive, power poles, overhead power
- b. 200' SCPSA Power Line R/W

AS TO PARCEL 2, TRACT 5:

- a. Private drive, power poles, overhead power
- b. 200' SCPSA Power Line R/W

- 14. Easement by SLB Blythewood, LLC unto Central Electric Power Cooperative, Inc. dated April 16, 2019 and recorded in the Richland County ROD Office on May 21, 2019 in Book 2395 at Page 168.
- 15. Easement by SLB Blythewood, LLC unto Central Electric Power Cooperative, Inc. dated April 16, 2019 and recorded in the Richland County ROD Office on May 21, 2019 in Book 2395 at Page 161.

STATE OF SOUTH CAROLINA)
)
COUNTY OF RICHLAND) AFFIDAVIT

PERSONALLY, appeared before me the undersigned, who being duly sworn, deposes and says:

1. I have read the information on this affidavit and I understand such information.
2. The property being shown on Exhibit A was transferred unto Richland County, South Carolina, on November 1, 2019.
3. Check one of the following. The deed is:
 - (a) ___ subject to the deed recording fee as a transfer for consideration paid or to be paid in money or money's worth.
 - (b) ___ subject to the deed recording fee as a transfer between a corporation, a partnership, or other entity and a stockholder, partner, or owner of the entity, or is a transfer to a trust or as a distribution to a trust beneficiary.
 - (c) x exempt from the deed recording fee because (See Information section of affidavit): I2-24-40(2)

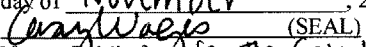
(If exempt, please skip items 4-7, and go to item 8 of this affidavit.)

4. Check one of the following if either item 3(a) or item 3(b) above has been checked (See Information section of this affidavit):
 - (a) ___ The fee is computed on the consideration paid or to be paid in money or money's worth in the amount of \$_____.
 - (b) ___ The fee is computed on the fair market value of the property which is \$_____.
 - (c) ___ The fee is computed on the fair market value of the realty as established for property tax purposes which is _____.
5. Check Yes ___ or No ___ to the following: A lien or encumbrance existed on the land, tenement, or realty before the transfer and remained on the land, tenement, or realty after the transfer. If "Yes", the amount of the outstanding balance of this lien or encumbrance is: \$0
6. The recording fee is computed as follows:

(a)	Place the amount listed in item 4 above here:	\$0
(b)	Place the amount listed in item 5 above here: (If no amount is listed, place zero here.)	\$0
(c)	Subtract Line 6(b) from Line 6(a) and place result here:	\$0
7. The recording fee due is based on the amount listed on Line 6(c) above and the recording fee due is:
\$ _____
8. As required by Code Section 12-24-70, I state that I am the responsible person who was connection with the transaction as: **Attorney for Grantee**
9. I understand that a person required to furnish this affidavit who willfully furnishes a false or fraudulent affidavit is guilty of a misdemeanor and, upon conviction, must be fined not more than one thousand dollars or imprisoned not more than one year, or both.



Attorney for Grantee

SWORN to before me this 1st
day of November, 2019.
 (SEAL)
Notary Public for South Carolina
My Commission Expires: 10/5/21

BLYTHEWOOD INDUSTRIAL SITE

116 BAKER RD
BLYTHEWOOD, SC 29016

Inquiry Number: 7266039.10S

MARCH 3, 2023

EDR Environmental Lien and AUL Search



6 Armstrong Road, 4th floor
Shelton, CT 06484
Toll Free: 800.352.0050
www.edrnet.com

EDR Environmental Lien and AUL Search

The EDR Environmental Lien Search Report provides results from a search of available current land title records for environmental cleanup liens and other activity and use limitations, such as engineering controls and institutional controls.

A network of professional, trained researchers, following established procedures, uses client supplied address information to:

- search for parcel information and/or legal description;
- search for ownership information;
- research official land title documents recorded at jurisdictional agencies such as recorders' offices, registries of deeds, county clerks' offices, etc.;
- access a copy of the deed;
- search for environmental encumbering instrument(s) associated with the deed;
- provide a copy of any environmental encumbrance(s) based upon a review of key words in the instrument(s) (title, parties involved, and description); and
- provide a copy of the deed or cite documents reviewed.

Thank you for your business.
Please contact EDR at 1-800-352-0050
with any questions or comments.

Disclaimer - Copyright and Trademark Notice

This report was prepared for the use of Environmental Data Resources, Inc., and AFX Research, LLC. (AFX) exclusively. This report is neither a guarantee of title, a commitment to insure, or a policy of title insurance. **NO WARRANTY, EXPRESSED OR IMPLIED, IS MADE WHATSOEVER IN CONNECTION WITH THIS REPORT.** Environmental Data Resources, Inc. (EDR) and AFX exclusively specifically disclaim the making of any such warranties, including without limitation, merchantability or fitness for a particular use or purpose. The information contained in this report is retrieved as it is recorded from the various agencies that make it available. The total liability is limited to the fee paid for this report.

Copyright 2023 by Environmental Data Resources, Inc. All rights reserved. Reproduction in any media or format, in whole or in part, of any report or map of Environmental Data Resources, Inc., or its affiliates, is prohibited without prior written permission.

EDR and its logos are trademarks of Environmental Data Resources, Inc. or its affiliates. All other trademarks used herein are the property of their respective owners.

EDR Environmental Lien and AUL Search

TARGET PROPERTY INFORMATION

ADDRESS

BLYTHEWOOD INDUSTRIAL SITE
116 BAKER RD
BLYTHEWOOD, SC 29016

RESEARCH SOURCE

Source 1: RICHLAND COUNTY RECORDER'S OFFICE
Source 2: SOUTH CAROLINA DEPARTMENT OF HEALTH AND ENVIRONMENTAL CONTROL
Source 3: UNITED STATES ENVIRONMENTAL PROTECTION AGENCY
Source 4: JUDICIAL RECORDS

PROPERTY INFORMATION

Legal Description: PT PARCEL 2 TRACT 4 #SU #PR RB2441-3929 56-9535 W/S
Current Owner: RICHLAND COUNTY, SOUTH CAROLINA
Property Identifiers: 15100-03-03
Comments: NA

Deed 1

Type of Deed: WARRANTY DEED
Title is vested in: RICHLAND COUNTY, SOUTH CAROLINA
Title received from: SLB BLYTHEWOOD, LLC
Date Executed: 10/29/2019
Date Recorded: 11/01/2019
Book: 2442
Page: 2658
Volume: NA
Instrument#: NA
Docket: NA
Land Record Comments: NA
Miscellaneous Comments: NA

EDR Environmental Lien and AUL Search

ENVIRONMENTAL LIEN

Environmental Lien: Found Not Found

Comments: NONE IDENTIFIED.

OTHER ACTIVITY AND USE LIMITATIONS (AULS)

Other AUL's: Found Not Found

Comments: NONE IDENTIFIED.

EDR Environmental Lien and AUL Search

MISCELLANEOUS

Comments: NONE IDENTIFIED.

Book 2442-2658

2019082847 11/01/2019 15:27:39:223

Deed

Fee: \$15.00 County Tax: Exempt State Tax: Exempt



2019082847 John T. Hopkins II Richland County R.O.D.

STATE OF SOUTH CAROLINA) LIMITED WARRANTY)
) DEED TO REAL ESTATE)
COUNTY OF RICHLAND)

KNOW ALL MEN BY THESE PRESENTS, that **SLB Blythewood, LLC**, a South Carolina limited liability company, hereinafter referred to as Grantor, in the State aforesaid, for and in consideration of the sum of Two Million Nine Hundred Seventy-Three Thousand Eight Hundred Ten and no/100 (\$2,973,810.00) Dollars and other consideration paid to it by, **Richland County, South Carolina**, a body politic and corporate and a political subdivision, hereinafter referred to as Grantee, in the State aforesaid (the receipt of which is hereby acknowledged) has granted, bargained, sold and released, and by these presents does grant, bargain, sell and release unto the said Grantee the following premises, to wit:

SEE EXHIBIT "A" ATTACHED HERETO
AND INCORPORATED HEREIN BY REFERENCE FOR LEGAL DESCRIPTION

This conveyance is subject to easements, restrictions, and matters of record, including those matters shown on the attached **Exhibit B**, those matters shown on recorded plats and those which an inspection of the property would disclose.

Grantee's address: 120I Main Street, Suite II10, Columbia, SC 29201,
Attn: Economic Development

TOGETHER with all and singular, the rights, members, hereditaments and appurtenances to the said premises belonging or in anywise incident or appertaining.

TO HAVE AND TO HOLD all and singular the premises before mentioned unto the said Grantee, its successors and assigns forever.

defend all and singular the said premises unto the said Grantee, its successors and assigns, against Grantor and Grantor's successors lawfully claiming or to claim the same or any part thereof.

WITNESS the Grantor's Hand and Seal effective the 29th day of October, 2019.

Signature page to follow.

Signed, Sealed and Delivered
in the Presence of:

SLB Blythewood, LLC,
a South Carolina limited liability company

[Signature]
Witness Steven Schindelholz

By: Sara Louise Beha (SEAL)
Name: Sara Louise Beha
Its: Manager

[Signature]
Witness Douglas Montas

STATE OF Virginia)
)
COUNTY OF Fairfax)

ACKNOWLEDGMENT

I, Dominick Baldi, Notary Public for the State of Virginia, do hereby certify that the above-named SLB Blythewood, LLC, by Sara Louise Beha, its manager, personally appeared before me this day and acknowledged the due execution of the foregoing instrument.

Witness my hand and official seal this the 29th day of October, 2019.

DOMINICK BALDI
Notary Public 7644296
Commonwealth of Virginia
My Commission Expires 03/31/2023

[Signature]
Notary Public for Virginia
My Commission Expires: 03/31/2023

EXHIBIT A

Parcel One:

ALL that certain piece, parcel or tract of land, with any improvements located thereon, situate, lying and being designated as PARCEL 2, TRACT 1 (containing 41.49 acres more or less), on that certain plat entitled "ALTA / NSPS SURVEY PREPARED FOR RICHLAND COUNTY", by Gregory Jenness, No. 17928 with American Engineering Consultants, Inc. , No. C00556, dated September 2019 and recorded in the Richland County ROD Office on October 31, 2019 in Book 2441 at Page 3924. Reference to said Plat is hereby made for a more complete and accurate metes and bounds description thereof.

TMS # 15007-01-01

AND ALSO

Parcel Two:

ALL that certain piece, parcel or tract of land, with any improvements located thereon, situate, lying and being designated as PARCEL 2, TRACT 2 (containing 102.29 acres more or less), on that certain plat entitled "ALTA / NSPS SURVEY PREPARED FOR RICHLAND COUNTY", by Gregory Jenness, No. 17928 with American Engineering Consultants, Inc. , No. C00556, dated September 2019 and recorded in the Richland County ROD Office on October 31, 2019 in Book 2441 at Page 3928. Reference to said Plat is hereby made for a more complete and accurate metes and bounds description thereof.

TMS # R15106-01-01

AND ALSO

Parcel Three:

ALL that certain piece, parcel or tract of land, with any improvements located thereon, situate, lying and being designated as PARCEL 2, TRACT 3 (containing 4.48 acres more or less), on that certain plat entitled "ALTA / NSPS SURVEY PREPARED FOR RICHLAND COUNTY", by Gregory Jenness, No. 17928 with American Engineering Consultants, Inc. , No. C00556, dated September 2019 and recorded in the Richland County ROD Office on October 31, 2019 in Book 2442 at Page 38. Reference to said Plat is hereby made for a more complete and accurate metes and bounds description thereof.

TMS # R15000-01-01

Parcel Four:

AND ALSO

ALL that certain piece, parcel or tract of land, with any improvements located thereon, situate, lying and being designated as PARCEL 2, TRACT 4 (containing 17.03 acres more or less), on that certain plat entitled "ALTA / NSPS SURVEY PREPARED FOR RICHLAND COUNTY", by Gregory Jenness, No. 17928 with American Engineering Consultants, Inc. , No. C00556, dated September 2019 and recorded in the Richland County ROD Office on October 31, 2019 in Book

2441 at Page 3929. Reference to said Plat is hereby made for a more complete and accurate metes and bounds description thereof.

TMS # 15100-03-03

AND ALSO

Parcel Five:

ALL that certain piece, parcel or tract of land, with any improvements located thereon, situate, lying and being designated as PARCEL 2, TRACT 5 (containing 9.64 acres more or less), on that certain plat entitled "ALTA / NSPS SURVEY PREPARED FOR RICHLAND COUNTY", by Gregory Jenness, No. 17928 with American Engineering Consultants, Inc. , No. C00556, dated September 2019 and recorded in the Richland County ROD Office on October 31, 2019 in Book 2441 at Page 3935. Reference to said Plat is hereby made for a more complete and accurate metes and bounds description thereof.

TMS # R15100-03-02

BEING the same property conveyed unto SLB Blythewood, LLC by deed of WSV Limited Partnership dated December 11, 2009 and recorded in the Richland County ROD Office on December 17, 2009 in Book 1576 at Page 1990.

Exhibit B to Limited Warranty Deed

Permitted Exceptions

1. Taxes for the year 2020 and subsequent years, a lien not yet due and payable.
2. Easement by Thomas B. Black unto Central Electric Power Cooperative, Inc. dated March 12, 1954 and recorded in the Richland County ROD Office on March 19, 1954 in Book 130 at Page 17.
3. Easements contained in that certain deed from Marie C. Corley unto Robert E. Naylor dated August 16, 1961 and recorded in the Richland County ROD Office on August 17, 1961 in Book 306 at Page 387.
4. Easement by V.E. Barnett unto Central Electric Power Cooperative dated November 21, 1974 and recorded in the Richland County ROD Office on January 13, 1975 in Book D 337 at Page 545.
5. Easement by W.S.V. Limited Partnership unto City of Columbia, South Carolina dated April 11, 2007 and recorded in the Richland County ROD Office on May 31, 2007 in Book 1319 at Page 639..
6. Easement by W.S.V. Limited Partnership unto City of Columbia, South Carolina dated April 11, 2007 and recorded in the Richland County ROD Office on June 7, 2007 in Book 1322 at Page 1559.
7. Easement by W.S.V. Limited Partnership unto City of Columbia, South Carolina dated April 11, 2007 and recorded in the Richland County ROD Office on June 7, 2007 in Book 1322 at Page 1563.
8. Easement by W.S.V. Limited Partnership unto City of Columbia, South Carolina dated January 19, 2009 and recorded in the Richland County ROD Office on January 30, 2009 in Book 1491 at Page 315.
9. Grant of Easement and Right of Way and Deed of Sewer Utility Facilities by SLB Blythewood LLC unto Palmetto Utilities, Inc. dated April 3, 2012 and recorded in the Richland County ROD Office on April 18, 2012 in Book 1758 at Page 1159.
10. Grant of Easement and Right of Way and Deed of Sewer Utility Facilities by SLB Blythewood LLC unto Palmetto Utilities, Inc. dated April 3, 2012 and recorded in the Richland County ROD Office on April 18, 2012 in Book 1758 at Page 1166.
11. Easement by and between SLB Blythewood, LLC and South Carolina Electric & Gas Company dated May 29, 2013 and recorded in the Richland County ROD Office on June 28, 2013 in Book 1874 at Page 477.
12. Memorandum of Purchase Option by and between SLB Blythewood, LLC and Richland County, South Carolina dated April 15, 2014 and recorded in the Richland County ROD Office on May 28, 2014 in Book 1948 at Page 1529.
13. All matters shown on that certain survey showing Parcel 2, Tracts 1, 2, 3, 4 and 5 entitled "ALTA / NSPS Survey Prepared for Richland County" by Gregory Jennes, No. 17928 with American Engineering Consultants, Inc., No. C00556, dated September 2019, including:
 - AS TO PARCEL 2, TRACT 1:
 - a. Creek, power pole, overhead power, fire hydrant
 - AS TO PARCEL 2, TRACT 2:
 - a. Creek, power poles, overhead power
 - b. 15' Water Easement
 - AS TO PARCEL 2, TRACT 3:

- a. Creek, power poles, overhead power, private drive
- b. 20' City of Columbia Water Line Easement
- c. 200' SCPSA Power Line R/W

AS TO PARCEL 2, TRACT 4:

- a. Private drive, power poles, overhead power
- b. 200' SCPSA Power Line R/W

AS TO PARCEL 2, TRACT 5:

- a. Private drive, power poles, overhead power
- b. 200' SCPSA Power Line R/W

- 14. Easement by SLB Blythewood, LLC unto Central Electric Power Cooperative, Inc. dated April 16, 2019 and recorded in the Richland County ROD Office on May 21, 2019 in Book 2395 at Page 168.
- 15. Easement by SLB Blythewood, LLC unto Central Electric Power Cooperative, Inc. dated April 16, 2019 and recorded in the Richland County ROD Office on May 21, 2019 in Book 2395 at Page 161.

STATE OF SOUTH CAROLINA)
)
COUNTY OF RICHLAND) AFFIDAVIT

PERSONALLY, appeared before me the undersigned, who being duly sworn, deposes and says:

- 1. I have read the information on this affidavit and I understand such information.
- 2. The property being shown on Exhibit A was transferred unto Richland County, South Carolina, on November 1, 2019.
- 3. Check one of the following. The deed is:
 - (a) ___ subject to the deed recording fee as a transfer for consideration paid or to be paid in money or money's worth.
 - (b) ___ subject to the deed recording fee as a transfer between a corporation, a partnership, or other entity and a stockholder, partner, or owner of the entity, or is a transfer to a trust or as a distribution to a trust beneficiary.
 - (c) x exempt from the deed recording fee because (See Information section of affidavit): I2-24-40(2)

(If exempt, please skip items 4-7, and go to item 8 of this affidavit.)

- 4. Check one of the following if either item 3(a) or item 3(b) above has been checked (See Information section of this affidavit):
 - (a) ___ The fee is computed on the consideration paid or to be paid in money or money's worth in the amount of \$_____.
 - (b) ___ The fee is computed on the fair market value of the property which is \$_____.
 - (c) ___ The fee is computed on the fair market value of the realty as established for property tax purposes which is _____.
- 5. Check Yes ___ or No ___ to the following: A lien or encumbrance existed on the land, tenement, or realty before the transfer and remained on the land, tenement, or realty after the transfer. If "Yes", the amount of the outstanding balance of this lien or encumbrance is: \$0
- 6. The recording fee is computed as follows:
 - (a) Place the amount listed in item 4 above here: \$0
 - (b) Place the amount listed in item 5 above here: \$0
(If no amount is listed, place zero here.)
 - (c) Subtract Line 6(b) from Line 6(a) and place result here: \$0
- 7. The recording fee due is based on the amount listed on Line 6(c) above and the recording fee due is: \$_____
- 8. As required by Code Section 12-24-70, I state that I am the responsible person who was connection with the transaction as: **Attorney for Grantee**
- 9. I understand that a person required to furnish this affidavit who willfully furnishes a false or fraudulent affidavit is guilty of a misdemeanor and, upon conviction, must be fined not more than one thousand dollars or imprisoned not more than one year, or both.

[Signature]
Attorney for Grantee

SWORN to before me this 1st
day of November, 2019.
[Signature] (SEAL)
Notary Public for South Carolina
My Commission Expires: 10/5/21

BLYTHEWOOD INDUSTRIAL SITE
LOCKLIER RD
BLYTHEWOOD, SC 29016

Inquiry Number: 7266039.10S
MARCH 3, 2023

EDR Environmental Lien and AUL Search



6 Armstrong Road, 4th floor
Shelton, CT 06484
Toll Free: 800.352.0050
www.edrnet.com

EDR Environmental Lien and AUL Search

The EDR Environmental Lien Search Report provides results from a search of available current land title records for environmental cleanup liens and other activity and use limitations, such as engineering controls and institutional controls.

A network of professional, trained researchers, following established procedures, uses client supplied address information to:

- search for parcel information and/or legal description;
- search for ownership information;
- research official land title documents recorded at jurisdictional agencies such as recorders' offices, registries of deeds, county clerks' offices, etc.;
- access a copy of the deed;
- search for environmental encumbering instrument(s) associated with the deed;
- provide a copy of any environmental encumbrance(s) based upon a review of key words in the instrument(s) (title, parties involved, and description); and
- provide a copy of the deed or cite documents reviewed.

Thank you for your business.
Please contact EDR at 1-800-352-0050
with any questions or comments.

Disclaimer - Copyright and Trademark Notice

This report was prepared for the use of Environmental Data Resources, Inc., and AFX Research, LLC. (AFX) exclusively. This report is neither a guarantee of title, a commitment to insure, or a policy of title insurance. **NO WARRANTY, EXPRESSED OR IMPLIED, IS MADE WHATSOEVER IN CONNECTION WITH THIS REPORT.** Environmental Data Resources, Inc. (EDR) and AFX exclusively specifically disclaim the making of any such warranties, including without limitation, merchantability or fitness for a particular use or purpose. The information contained in this report is retrieved as it is recorded from the various agencies that make it available. The total liability is limited to the fee paid for this report.

Copyright 2023 by Environmental Data Resources, Inc. All rights reserved. Reproduction in any media or format, in whole or in part, of any report or map of Environmental Data Resources, Inc., or its affiliates, is prohibited without prior written permission.

EDR and its logos are trademarks of Environmental Data Resources, Inc. or its affiliates. All other trademarks used herein are the property of their respective owners.

EDR Environmental Lien and AUL Search

TARGET PROPERTY INFORMATION

ADDRESS

BLYTHEWOOD INDUSTRIAL SITE
LOCKLIER RD
BLYTHEWOOD, SC 29016

RESEARCH SOURCE

Source 1: RICHLAND COUNTY RECORDER'S OFFICE
Source 2: SOUTH CAROLINA DEPARTMENT OF HEALTH AND ENVIRONMENTAL CONTROL
Source 3: UNITED STATES ENVIRONMENTAL PROTECTION AGENCY
Source 4: JUDICIAL RECORDS

PROPERTY INFORMATION

Legal Description: PARCEL 7 TRACT 2 #SU #PR RB2441-3927 419-2942/43
Current Owner: RICHLAND COUNTY, SOUTH CAROLINA, A BODY POLITIC AND CORPORATE AND A
POLITICAL
Property Identifiers: 15100-03-04
Comments: NA

Deed 1

Type of Deed: WARRANTY DEED
Title is vested in: RICHLAND COUNTY, SOUTH CAROLINA, A BODY POLITIC AND CORPORATE AND A
POLITICAL
Title received from: BARBARA SWYGERT LUX
Date Executed: 08/01/2019
Date Recorded: 11/01/2019
Book: 2442
Page: 2679
Volume: NA
Instrument#: 2019082850
Docket: NA
Land Record Comments: NA
Miscellaneous Comments: NA

EDR Environmental Lien and AUL Search

ENVIRONMENTAL LIEN

Environmental Lien: Found Not Found

Comments: NONE IDENTIFIED.

OTHER ACTIVITY AND USE LIMITATIONS (AULS)

Other AUL's: Found Not Found

Comments: NONE IDENTIFIED.

EDR Environmental Lien and AUL Search

MISCELLANEOUS

Comments: NONE IDENTIFIED.

Book 2442-2679
2019082850 11/01/2019 15:27:39:493
Fee: \$15.00 County Tax: Exempt Deed
State Tax: Exempt
2019082850 John T. Hopkins II
Richland County R.O.D.

STATE OF SOUTH CAROLINA) LIMITED WARRANTY
) DEED TO REAL ESTATE
COUNTY OF RICHLAND)

KNOW ALL MEN BY THESE PRESENTS, that **Barbara Swygart Lux**, hereinafter referred to as Grantor, in the State aforesaid, for and in consideration of the sum of Nine Hundred Ninety-Two Thousand Three Hundred Twenty and no/100 (\$992,320.00) Dollars and other consideration paid to it by, **Richland County, South Carolina**, a body politic and corporate and a political subdivision, hereinafter referred to as Grantee, in the State aforesaid (the receipt of which is hereby acknowledged) has granted, bargained, sold and released, and by these presents does grant, bargain, sell and release unto the said Grantee the following premises, to wit:

SEE EXHIBIT "A" ATTACHED HERETO
AND INCORPORATED HEREIN BY REFERENCE FOR LEGAL DESCRIPTION

This conveyance is subject to easements, restrictions, and matters of record, including those matters shown on the attached **Exhibit B**, those matters shown on recorded plats and those which an inspection of the property would disclose.

Grantee's address: 1201 Main Street, Suite 1110, Columbia, SC 29201
Attn: Economic Development

TOGETHER with all and singular, the rights, members, hereditaments and appurtenances to the said premises belonging or in anywise incident or appertaining.

TO HAVE AND TO HOLD all and singular the premises before mentioned unto the said Grantee, its successors and assigns forever.

And the Grantor does hereby bind herself and her heirs and assigns, to warrant and forever

Grantor and Grantor's successors lawfully claiming or to claim the same or any part thereof.

WITNESS the Grantor's Hand and Seal effective the 1st day of November, 2019.

Signature page to follow.

Signed, Sealed and Delivered
in the Presence of:

[Signature]
Witness
[Signature]
Witness

[Signature] (SEAL)
Barbara Swygert Lux

STATE OF SC)
COUNTY OF Richland)

ACKNOWLEDGMENT

I, Dorcas S. Amis ^{JED}, Notary Public for the State of SC, do hereby certify Margaret P. Swygert, personally appeared before me this day and acknowledged the due execution of the foregoing instrument.

Witness my hand and official seal this the 1 day of August, 2019.

[Signature]
Notary Public for SC
My Commission Expires: July 8, 2024

EXHIBIT A

ALL that certain piece, parcel or tract of land, with any improvements located thereon, situate, lying and being designated as PARCEL 7, Tract 2 (containing 62.02 acres more or less), on that certain plat entitled "ALTA / NSPS SURVEY PREPARED FOR RICHLAND COUNTY", by Gregory Jenness, No. 17928 with American Engineering Consultants, Inc. , No. C00556, dated September 2019 and recorded in the Richland County ROD Office on October 31, 2019 in Book 2441 at Page 3927. Reference to said Plat is hereby made for a more complete and accurate metes and bounds description thereof.

TMS # R15100-03-04

BEING the same property conveyed unto Barbara Swygert Lux by deed of John W. Swygert dated July 13, 2000 and recorded in the Richland County ROD Office on July 31, 2000 in Book 430 at Page 834.

Exhibit B to Limited Warranty Deed

Permitted Exceptions

1. Taxes for the year 2020 and subsequent years, a lien not yet due and payable.
2. Right of Way by S.L. & D.A. Swygert unto Board of Commissioners for Richland County, S.C. dated February 17, 1939 and recorded in the Richland County ROD Office in Book FL at Page 171.
3. Easement by D.A. Swygert and S.L. Swygert unto South Carolina Electric & Gas Co. dated January 27, 1948 and recorded in the Richland County ROD Office in Book 15 at Page 94.
4. Easement by S.L. and D.A. Swygert unto Central Electric Power Cooperative, Inc. dated August 26, 1953 and recorded in the Richland County ROD Office in Book 120 at Page 434.
5. Easement by D.A. Swygert and S.L. Swygert unto South Carolina Electric & Gas Company dated September 1, 1960 and recorded in the Richland County ROD Office on October 8, 1960 in Book 285 at Page 115.
6. Easement by Alberta S. Swygert, David A. Swygert, Jr., Mary Swygert Entzminger, Barbara Swygert Lux, Louise Swygert Tinsley and Saunders L. Swygert unto Central Electric Power Cooperative, Inc. dated July 24, 1974 and recorded in the Richland County ROD Office on August 26, 1974 in Book D 326 at Page 487.
7. Easement by Alberta S. Swygert, David A. Swygert, Jr., Mary Swygert Entzminger, Barbara Swygert Lux, Louise Swygert Tinsley and Saunders L. Swygert unto Central Electric Power Cooperative, Inc. dated July 30, 1974 and recorded in the Richland County ROD Office on August 26, 1974 in Book D 326 at Page 489.
8. Easement by David A. Swygert, Jr., individually and as Attorney in Fact for Mary Swygert Entzminger, Louise Swygert Tinsley, John W. Swygert and Barbara Swygert Lux unto South Carolina Electric & Gas Company dated June 8, 1987 and recorded in the Richland County ROD Office in Book D-846 at Page 247.
9. Easement by David A. Swygert, Jr., individually and as Attorney in Fact for Mary Swygert Entzminger, Louise Swygert Tinsley, John W. Swygert and Barbara Swygert Lux unto South Carolina Electric & Gas Company dated June 8, 1987 and recorded in the Richland County ROD Office in Book D-846 at Page 249.
10. Memorandum of Option to Purchase Real Property in Richland County, South Carolina by and between Barbara Swygert Lux and Richland County, South Carolina dated October 16, 2017 and recorded in the Richland County ROD Office on October 19, 2017 in Book 2252 at Page 2393.
11. All matters shown on that certain survey showing Parcel 7 entitled "ALTA / NSPS Survey Prepared for Richland County" by Gregory Jennes, No. 17928 with American Engineering Consultants, Inc., No. C00556, dated September 2019, including:
 - a. Locklier Road.

STATE OF SOUTH CAROLINA)
)
COUNTY OF RICHLAND) AFFIDAVIT

PERSONALLY, appeared before me the undersigned, who being duly sworn, deposes and says:

1. I have read the information on this affidavit and I understand such information.
2. The property is being shown on Exhibit A was transferred unto Richland County, South Carolina, on November 1, 2019.
3. Check one of the following. The deed is:
 - (a) ___ subject to the deed recording fee as a transfer for consideration paid or to be paid in money or money's worth.
 - (b) ___ subject to the deed recording fee as a transfer between a corporation, a partnership, or other entity and a stockholder, partner, or owner of the entity, or is a transfer to a trust or as a distribution to a trust beneficiary.
 - (c) x exempt from the deed recording fee because (See Information section of affidavit): 12-24-40(2)

(If exempt, please skip items 4-7, and go to item 8 of this affidavit.)

4. Check one of the following if either item 3(a) or item 3(b) above has been checked (See Information section of this affidavit):
 - (a) ___ The fee is computed on the consideration paid or to be paid in money or money's worth in the amount of \$_____.
 - (b) ___ The fee is computed on the fair market value of the property which is \$_____.
 - (c) ___ The fee is computed on the fair market value of the realty as established for property tax purposes which is _____.
5. Check Yes ___ or No ___ to the following: A lien or encumbrance existed on the land, tenement, or realty before the transfer and remained on the land, tenement, or realty after the transfer. If "Yes", the amount of the outstanding balance of this lien or encumbrance is: \$0
6. The recording fee is computed as follows:

(a)	Place the amount listed in item 4 above here:	\$0
(b)	Place the amount listed in item 5 above here: (If no amount is listed, place zero here.)	\$0
(c)	Subtract Line 6(b) from Line 6(a) and place result here:	\$0
7. The recording fee due is based on the amount listed on Line 6(c) above and the recording fee due is:
\$_____.
8. As required by Code Section 12-24-70, I state that I am the responsible person who was connection with the transaction as: **Attorney for Grantee**
9. I understand that a person required to furnish this affidavit who willfully furnishes a false or fraudulent affidavit is guilty of a misdemeanor and, upon conviction, must be fined not more than one thousand dollars or imprisoned not more than one year, or both.



Attorney for Grantee

SWORN to before me this 1st
day of November, 2019.
Craig W. Adams (SEAL)
Notary Public for South Carolina
My Commission Expires: 10/5/21

BLYTHEWOOD INDUSTRIAL SITE
COMMUNITY RD
BLYTHEWOOD, SC 29016

Inquiry Number: 7266039.10S
MARCH 3, 2023

EDR Environmental Lien and AUL Search



6 Armstrong Road, 4th floor
Shelton, CT 06484
Toll Free: 800.352.0050
www.edrnet.com

EDR Environmental Lien and AUL Search

The EDR Environmental Lien Search Report provides results from a search of available current land title records for environmental cleanup liens and other activity and use limitations, such as engineering controls and institutional controls.

A network of professional, trained researchers, following established procedures, uses client supplied address information to:

- search for parcel information and/or legal description;
- search for ownership information;
- research official land title documents recorded at jurisdictional agencies such as recorders' offices, registries of deeds, county clerks' offices, etc.;
- access a copy of the deed;
- search for environmental encumbering instrument(s) associated with the deed;
- provide a copy of any environmental encumbrance(s) based upon a review of key words in the instrument(s) (title, parties involved, and description); and
- provide a copy of the deed or cite documents reviewed.

Thank you for your business.
Please contact EDR at 1-800-352-0050
with any questions or comments.

Disclaimer - Copyright and Trademark Notice

This report was prepared for the use of Environmental Data Resources, Inc., and AFX Research, LLC. (AFX) exclusively. This report is neither a guarantee of title, a commitment to insure, or a policy of title insurance. **NO WARRANTY, EXPRESSED OR IMPLIED, IS MADE WHATSOEVER IN CONNECTION WITH THIS REPORT.** Environmental Data Resources, Inc. (EDR) and AFX exclusively specifically disclaim the making of any such warranties, including without limitation, merchantability or fitness for a particular use or purpose. The information contained in this report is retrieved as it is recorded from the various agencies that make it available. The total liability is limited to the fee paid for this report.

Copyright 2023 by Environmental Data Resources, Inc. All rights reserved. Reproduction in any media or format, in whole or in part, of any report or map of Environmental Data Resources, Inc., or its affiliates, is prohibited without prior written permission.

EDR and its logos are trademarks of Environmental Data Resources, Inc. or its affiliates. All other trademarks used herein are the property of their respective owners.

EDR Environmental Lien and AUL Search

TARGET PROPERTY INFORMATION

ADDRESS

BLYTHEWOOD INDUSTRIAL SITE
COMMUNITY RD
BLYTHEWOOD, SC 29016

RESEARCH SOURCE

Source 1: RICHLAND COUNTY RECORDER'S OFFICE
Source 2: SOUTH CAROLINA DEPARTMENT OF HEALTH AND ENVIRONMENTAL CONTROL
Source 3: UNITED STATES ENVIRONMENTAL PROTECTION AGENCY
Source 4: JUDICIAL RECORDS

PROPERTY INFORMATION

Legal Description: PARCEL 3 TRACT 3 #SU #PR RB2441-3923
Current Owner: RICHLAND COUNTY, SOUTH CAROLINA, A BODY POLITIC AND CORPORATE AND A POLITICAL
Property Identifiers: 15101-01-01
Comments: NA

Deed 1

Type of Deed: WARRANTY DEED
Title is vested in: RICHLAND COUNTY, SOUTH CAROLINA, A BODY POLITIC AND CORPORATE AND A POLITICAL
Title received from: VB BLYTHEWOOD PROPERTIES, LLC
Date Executed: 10/26/2019
Date Recorded: 11/01/2019
Book: 2442
Page: 2651
Volume: NA
Instrument#: 2019082846
Docket: NA
Land Record Comments: NA
Miscellaneous Comments: NA

EDR Environmental Lien and AUL Search

ENVIRONMENTAL LIEN

Environmental Lien: Found Not Found

Comments: NONE IDENTIFIED.

OTHER ACTIVITY AND USE LIMITATIONS (AULS)

Other AUL's: Found Not Found

Comments: NONE IDENTIFIED.

EDR Environmental Lien and AUL Search

MISCELLANEOUS

Comments: NONE IDENTIFIED.

Book 2442-2651

2019082846 11/01/2019 15:27:39:120

Deed

Fee: \$15.00 County Tax: Exempt State Tax: Exempt



2019082846

John T. Hopkins II

Richland County R.O.D.

STATE OF SOUTH CAROLINA)
)
COUNTY OF RICHLAND)

LIMITED WARRANTY
DEED TO REAL ESTATE

KNOW ALL MEN BY THESE PRESENTS, that **VB Blythewood Properties, LLC**, a South Carolina limited liability company, hereinafter referred to as Grantor, in the State aforesaid, for and in consideration of the sum of Three Million Seven Hundred Ninety-Six Two Hundred Seventy Thousand and no/100 (\$3,796,270.00) Dollars and other consideration paid to it by, **Richland County, South Carolina**, a body politic and corporate and a political subdivision, hereinafter referred to as Grantee, in the State aforesaid (the receipt of which is hereby acknowledged) has granted, bargained, sold and released, and by these presents does grant, bargain, sell and release unto the said Grantee the following premises, to wit:

SEE EXHIBIT "A" ATTACHED HERETO
AND INCORPORATED HEREIN BY REFERENCE FOR LEGAL DESCRIPTION

This conveyance is subject to easements, restrictions, and matters of record, including those matters shown on the attached **Exhibit B**, those matters shown on recorded plats and those which an inspection of the property would disclose.

Grantee's address: 1201 Main Street, Suite 1110, Columbia, SC 29201,
Attn: Economic Development

TOGETHER with all and singular, the rights, members, hereditaments and appurtenances to the said premises belonging or in anywise incident or appertaining.

TO HAVE AND TO HOLD all and singular the premises before mentioned unto the said Grantee, its successors and assigns forever.

defend all and singular the said premises unto the said Grantee, its successors and assigns, against Grantor and Grantor's successors lawfully claiming or to claim the same or any part thereof.

WITNESS the Grantor's Hand and Seal effective the 26th day of October, 2019.

Signature page to follow.

EXHIBIT A

Parcel One:

ALL that certain piece, parcel or tract of land, with any improvements located thereon, situate, lying and being designated as PARCEL 3, TRACT 1 (containing 107.94 acres more or less), on that certain plat entitled "ALTA / NSPS SURVEY PREPARED FOR RICHLAND COUNTY", by Gregory Jenness, No. 17928 with American Engineering Consultants, Inc. , No. C00556, dated September 2019 and recorded in the Richland County ROD Office on October 31, 2019 in Book 2441 at Page 3930-3931. Reference to said Plat is hereby made for a more complete and accurate metes and bounds description thereof.

TMS # R15005-01-01

AND

Parcel Two:

ALL that certain piece, parcel or tract of land, with any improvements located thereon, situate, lying and being designated as PARCEL 3, TRACT 2 (containing 97.51 acres more or less), on that certain plat entitled "ALTA / NSPS SURVEY PREPARED FOR RICHLAND COUNTY", by Gregory Jenness, No. 17928 with American Engineering Consultants, Inc. , No. C00556, dated September 2019 and recorded in the Richland County ROD Office on October 31, 2019 in Book 2441 at Page 3925-3926. Reference to said Plat is hereby made for a more complete and accurate metes and bounds description thereof.

TMS # R15008-01-01

AND

Parcel Three:

ALL that certain piece, parcel or tract of land, with any improvements located thereon, situate, lying and being designated as PARCEL 3, TRACT 3 (containing 14.66 acres more or less), on that certain plat entitled "ALTA / NSPS SURVEY PREPARED FOR RICHLAND COUNTY", by Gregory Jenness, No. 17928 with American Engineering Consultants, Inc. , No. C00556, dated September 2019 and recorded in the Richland County ROD Office on October 31, 2019 in Book 2441 at Page 3923. Reference to said Plat is hereby made for a more complete and accurate metes and bounds description thereof.

TMS # R15101-01-01

AND

Parcel Four:

ALL that certain piece, parcel or tract of land, with any improvements located thereon, situate, lying and being designated as PARCEL 3, TRACT 4 (containing 3.2 acres more or less), on that certain plat entitled "ALTA / NSPS SURVEY PREPARED FOR RICHLAND COUNTY", by Gregory Jenness, No. 17928 with American Engineering Consultants, Inc. , No. C00556, dated September 2019 and recorded in the Richland County ROD Office on October 31, 2019 in Book

2442 at Page 37. Reference to said Plat is hereby made for a more complete and accurate metes and bounds description thereof

TMS # R15101-01-02

BEING the same property conveyed unto VB Blythewood Properties, LLC by deed of WSV Limited Partnership dated December 8, 2009 and recorded in the Richland County ROD Office on December 8, 2009 in Book 1576 at Page 1982.

Exhibit B to Limited Warranty Deed Permitted Exceptions

1. Taxes for the year 2020 and subsequent years, a lien not yet due and payable.
2. Easement by V.H. Barnett unto Central Electric Power Cooperative dated November 21, 1974 and recorded in the Richland County ROD Office on January 13, 1975 in Book D337 at Page 545.
3. Easement by W.S.V. Limited Partnership unto City of Columbia, South Carolina dated April 11, 2007 and recorded in the Richland County ROD Office on May 31, 2007 in Book 1319 at Page 639.
4. Easement by W.S.V. Limited Partnership unto City of Columbia, South Carolina dated April 11, 2007 and recorded in the Richland County ROD Office on June 7, 2007 in Book 1322 at Page 1559.
5. Easement by W.S.V. Limited Partnership unto City of Columbia dated April 11, 2007 and recorded in the Richland County ROD Office on June 7, 2007 in Book 1322 at Page 1563.
6. Easement by W.S.V. Limited Partnership unto City of Columbia dated January 19, 2009 and recorded in the Richland County ROD Office on January 30, 2009 in Book 1491 at Page 315.
7. Grant of Easement and Right of Way and Deed of Sewer Utility Facilities by VB Blythewood Properties, LLC unto Palmetto Utilities, Inc. dated April 6, 2012 and recorded in the Richland County ROD Office on April 18, 2012 in Book 1758 at Page 1153.
8. Easement by and between VB Blythewood Properties, LLC and South Carolina Electric & Gas Company dated June 20, 2013 and recorded in the Richland County ROD Office on June 28, 2013 in Book 1874 at Page 479.
9. Memorandum of Purchase Option by and between VB Blythewood Properties, LLC and Richland County, South Carolina dated April 15, 2014 and recorded in the Richland County ROD Office on May 28, 2014 in Book 1948 at Page 1533.
10. All matters shown on that certain survey showing Parcel 3, Tracts 1, 2, and 3 entitled "ALTA / NSPS Survey Prepared for Richland County" by Gregory Jennes, No. 17928 with American Engineering Consultants, Inc., No. C00556, dated September 2019, including:
 - AS TO PARCEL 3, TRACT 1:
 - a. Creek, power poles, overhead power, water valve, fire hydrant
 - b. 15' City of Columbia Water Line Easement
 - AS TO PARCEL 3, TRACT 2:
 - a. Creeks, power poles, overhead power, water valve, fire hydrant
 - b. 200' SCPSA Power Line R/W
 - AS TO PARCEL 3, TRACT 3:

No exception matters.
 - AS TO PARCEL 3, TRACT 4:
 - a. Locklier Road

STATE OF SOUTH CAROLINA)
)
COUNTY OF RICHLAND)

AFFIDAVIT

PERSONALLY, appeared before me the undersigned, who being duly sworn, deposes and says:

1. I have read the information on this affidavit and I understand such information.
2. The property being shown on Exhibit A was transferred unto Richland County, South Carolina, on November 1, 2019.
3. Check one of the following. The deed is:
 - (a) _____ subject to the deed recording fee as a transfer for consideration paid or to be paid in money or money's worth.
 - (b) _____ subject to the deed recording fee as a transfer between a corporation, a partnership, or other entity and a stockholder, partner, or owner of the entity, or is a transfer to a trust or as a distribution to a trust beneficiary.
 - (c) x exempt from the deed recording fee because (See Information section of affidavit): 12-24-40(2)

(If exempt, please skip items 4-7, and go to item 8 of this affidavit.)

4. Check one of the following if either item 3(a) or item 3(b) above has been checked (See Information section of this affidavit):
 - (a) _____ The fee is computed on the consideration paid or to be paid in money or money's worth in the amount of \$_____.
 - (b) _____ The fee is computed on the fair market value of the property which is \$_____.
 - (c) _____ The fee is computed on the fair market value of the realty as established for property tax purposes which is _____.

5. Check Yes _____ or No _____ to the following: A lien or encumbrance existed on the land, tenement, or realty before the transfer and remained on the land, tenement, or realty after the transfer. If "Yes", the amount of the outstanding balance of this lien or encumbrance is: \$0


6. The recording fee is computed as follows:

- | | | |
|-----|---|-----|
| (a) | Place the amount listed in item 4 above here: | \$0 |
| (b) | Place the amount listed in item 5 above here:
(If no amount is listed, place zero here.) | \$0 |
| (c) | Subtract Line 6(b) from Line 6(a)
and place result here: | \$0 |

7. The recording fee due is based on the amount listed on Line 6(c) above and the recording fee due is:
\$_____

8. As required by Code Section 12-24-70, I state that I am the responsible person who was connection with the transaction as: **Attorney for Grantee**

9. I understand that a person required to furnish this affidavit who willfully furnishes a false or fraudulent affidavit is guilty of a misdemeanor and, upon conviction, must be fined not more than one thousand dollars or imprisoned not more than one year, or both.



Attorney for Grantee

SWORN to before me this 1st
day of November, 2019.
Caryn Walz (SEAL)
Notary Public for South Carolina
My Commission Expires: 10/5/21

BLYTHEWOOD INDUSTRIAL SITE
825 COMMUNITY RD
BLYTHEWOOD, SC 29016

Inquiry Number: 7266039.10S
MARCH 3, 2023

EDR Environmental Lien and AUL Search



6 Armstrong Road, 4th floor
Shelton, CT 06484
Toll Free: 800.352.0050
www.edrnet.com

EDR Environmental Lien and AUL Search

The EDR Environmental Lien Search Report provides results from a search of available current land title records for environmental cleanup liens and other activity and use limitations, such as engineering controls and institutional controls.

A network of professional, trained researchers, following established procedures, uses client supplied address information to:

- search for parcel information and/or legal description;
- search for ownership information;
- research official land title documents recorded at jurisdictional agencies such as recorders' offices, registries of deeds, county clerks' offices, etc.;
- access a copy of the deed;
- search for environmental encumbering instrument(s) associated with the deed;
- provide a copy of any environmental encumbrance(s) based upon a review of key words in the instrument(s) (title, parties involved, and description); and
- provide a copy of the deed or cite documents reviewed.

Thank you for your business.
Please contact EDR at 1-800-352-0050
with any questions or comments.

Disclaimer - Copyright and Trademark Notice

This report was prepared for the use of Environmental Data Resources, Inc., and AFX Research, LLC. (AFX) exclusively. This report is neither a guarantee of title, a commitment to insure, or a policy of title insurance. **NO WARRANTY, EXPRESSED OR IMPLIED, IS MADE WHATSOEVER IN CONNECTION WITH THIS REPORT.** Environmental Data Resources, Inc. (EDR) and AFX exclusively specifically disclaim the making of any such warranties, including without limitation, merchantability or fitness for a particular use or purpose. The information contained in this report is retrieved as it is recorded from the various agencies that make it available. The total liability is limited to the fee paid for this report.

Copyright 2023 by Environmental Data Resources, Inc. All rights reserved. Reproduction in any media or format, in whole or in part, of any report or map of Environmental Data Resources, Inc., or its affiliates, is prohibited without prior written permission.

EDR and its logos are trademarks of Environmental Data Resources, Inc. or its affiliates. All other trademarks used herein are the property of their respective owners.

EDR Environmental Lien and AUL Search

TARGET PROPERTY INFORMATION

ADDRESS

BLYTHEWOOD INDUSTRIAL SITE
825 COMMUNITY RD
BLYTHEWOOD, SC 29016

RESEARCH SOURCE

Source 1: RICHLAND COUNTY RECORDER'S OFFICE
Source 2: SOUTH CAROLINA DEPARTMENT OF HEALTH AND ENVIRONMENTAL CONTROL
Source 3: UNITED STATES ENVIRONMENTAL PROTECTION AGENCY
Source 4: JUDICIAL RECORDS

PROPERTY INFORMATION

Legal Description: PT PARCEL 2 TRACT 2 #SU #PR RB2441-3928 RB1537-2771
Current Owner: RICHLAND COUNTY, SOUTH CAROLINA, A BODY POLITIC AND CORPORATE AND A POLITICAL
Property Identifiers: 15106-01-01
Comments: NA

Deed 1

Type of Deed: WARRANTY DEED
Title is vested in: RICHLAND COUNTY, SOUTH CAROLINA, A BODY POLITIC AND CORPORATE AND A POLITICAL
Title received from: SLB BLYTHEWOOD, LLC
Date Executed: 10/29/2019
Date Recorded: 11/01/2019
Book: 2442
Page: 2658
Volume: NA
Instrument#: 2019082847
Docket: NA
Land Record Comments: NA
Miscellaneous Comments: NA

EDR Environmental Lien and AUL Search

ENVIRONMENTAL LIEN

Environmental Lien: Found Not Found

Comments: NONE IDENTIFIED.

OTHER ACTIVITY AND USE LIMITATIONS (AULS)

Other AUL's: Found Not Found

Comments: NONE IDENTIFIED.

EDR Environmental Lien and AUL Search

MISCELLANEOUS

Comments: NONE IDENTIFIED.

Book 2442-2658

2019082847 11/01/2019 15:27:39:223

Deed

Fee: \$15.00 County Tax: Exempt State Tax: Exempt



2019082847 John T. Hopkins II Richland County R.O.D.

STATE OF SOUTH CAROLINA) LIMITED WARRANTY
) DEED TO REAL ESTATE
COUNTY OF RICHLAND)

KNOW ALL MEN BY THESE PRESENTS, that **SLB Blythewood, LLC**, a South Carolina limited liability company, hereinafter referred to as Grantor, in the State aforesaid, for and in consideration of the sum of Two Million Nine Hundred Seventy-Three Thousand Eight Hundred Ten and no/100 (\$2,973,810.00) Dollars and other consideration paid to it by, **Richland County, South Carolina**, a body politic and corporate and a political subdivision, hereinafter referred to as Grantee, in the State aforesaid (the receipt of which is hereby acknowledged) has granted, bargained, sold and released, and by these presents does grant, bargain, sell and release unto the said Grantee the following premises, to wit:

SEE EXHIBIT "A" ATTACHED HERETO
AND INCORPORATED HEREIN BY REFERENCE FOR LEGAL DESCRIPTION

This conveyance is subject to easements, restrictions, and matters of record, including those matters shown on the attached **Exhibit B**, those matters shown on recorded plats and those which an inspection of the property would disclose.

Grantee's address: 120I Main Street, Suite II10, Columbia, SC 29201,
Attn: Economic Development

TOGETHER with all and singular, the rights, members, hereditaments and appurtenances to the said premises belonging or in anywise incident or appertaining.

TO HAVE AND TO HOLD all and singular the premises before mentioned unto the said Grantee, its successors and assigns forever.

defend all and singular the said premises unto the said Grantee, its successors and assigns, against Grantor and Grantor's successors lawfully claiming or to claim the same or any part thereof.

WITNESS the Grantor's Hand and Seal effective the 29th day of October, 2019.

Signature page to follow.

EXHIBIT A

Parcel One:

ALL that certain piece, parcel or tract of land, with any improvements located thereon, situate, lying and being designated as PARCEL 2, TRACT 1 (containing 41.49 acres more or less), on that certain plat entitled "ALTA / NSPS SURVEY PREPARED FOR RICHLAND COUNTY", by Gregory Jenness, No. 17928 with American Engineering Consultants, Inc. , No. C00556, dated September 2019 and recorded in the Richland County ROD Office on October 31, 2019 in Book 2441 at Page 3924. Reference to said Plat is hereby made for a more complete and accurate metes and bounds description thereof.

TMS # 15007-01-01

AND ALSO

Parcel Two:

ALL that certain piece, parcel or tract of land, with any improvements located thereon, situate, lying and being designated as PARCEL 2, TRACT 2 (containing 102.29 acres more or less), on that certain plat entitled "ALTA / NSPS SURVEY PREPARED FOR RICHLAND COUNTY", by Gregory Jenness, No. 17928 with American Engineering Consultants, Inc. , No. C00556, dated September 2019 and recorded in the Richland County ROD Office on October 31, 2019 in Book 2441 at Page 3928. Reference to said Plat is hereby made for a more complete and accurate metes and bounds description thereof.

TMS # R15106-01-01

AND ALSO

Parcel Three:

ALL that certain piece, parcel or tract of land, with any improvements located thereon, situate, lying and being designated as PARCEL 2, TRACT 3 (containing 4.48 acres more or less), on that certain plat entitled "ALTA / NSPS SURVEY PREPARED FOR RICHLAND COUNTY", by Gregory Jenness, No. 17928 with American Engineering Consultants, Inc. , No. C00556, dated September 2019 and recorded in the Richland County ROD Office on October 31, 2019 in Book 2442 at Page 38. Reference to said Plat is hereby made for a more complete and accurate metes and bounds description thereof.

TMS # R15000-01-01

Parcel Four:

AND ALSO

ALL that certain piece, parcel or tract of land, with any improvements located thereon, situate, lying and being designated as PARCEL 2, TRACT 4 (containing 17.03 acres more or less), on that certain plat entitled "ALTA / NSPS SURVEY PREPARED FOR RICHLAND COUNTY", by Gregory Jenness, No. 17928 with American Engineering Consultants, Inc. , No. C00556, dated September 2019 and recorded in the Richland County ROD Office on October 31, 2019 in Book

2441 at Page 3929. Reference to said Plat is hereby made for a more complete and accurate metes and bounds description thereof.

TMS # 15100-03-03

AND ALSO

Parcel Five:

ALL that certain piece, parcel or tract of land, with any improvements located thereon, situate, lying and being designated as PARCEL 2, TRACT 5 (containing 9.64 acres more or less), on that certain plat entitled "ALTA / NSPS SURVEY PREPARED FOR RICHLAND COUNTY", by Gregory Jenness, No. 17928 with American Engineering Consultants, Inc. , No. C00556, dated September 2019 and recorded in the Richland County ROD Office on October 31, 2019 in Book 2441 at Page 3935. Reference to said Plat is hereby made for a more complete and accurate metes and bounds description thereof.

TMS # R15100-03-02

BEING the same property conveyed unto SLB Blythewood, LLC by deed of WSV Limited Partnership dated December 11, 2009 and recorded in the Richland County ROD Office on December 17, 2009 in Book 1576 at Page 1990.

Exhibit B to Limited Warranty Deed

Permitted Exceptions

1. Taxes for the year 2020 and subsequent years, a lien not yet due and payable.
2. Easement by Thomas B. Black unto Central Electric Power Cooperative, Inc. dated March 12, 1954 and recorded in the Richland County ROD Office on March 19, 1954 in Book 130 at Page 17.
3. Easements contained in that certain deed from Marie C. Corley unto Robert E. Naylor dated August 16, 1961 and recorded in the Richland County ROD Office on August 17, 1961 in Book 306 at Page 387.
4. Easement by V.E. Barnett unto Central Electric Power Cooperative dated November 21, 1974 and recorded in the Richland County ROD Office on January 13, 1975 in Book D 337 at Page 545.
5. Easement by W.S.V. Limited Partnership unto City of Columbia, South Carolina dated April 11, 2007 and recorded in the Richland County ROD Office on May 31, 2007 in Book 1319 at Page 639..
6. Easement by W.S.V. Limited Partnership unto City of Columbia, South Carolina dated April 11, 2007 and recorded in the Richland County ROD Office on June 7, 2007 in Book 1322 at Page 1559.
7. Easement by W.S.V. Limited Partnership unto City of Columbia, South Carolina dated April 11, 2007 and recorded in the Richland County ROD Office on June 7, 2007 in Book 1322 at Page 1563.
8. Easement by W.S.V. Limited Partnership unto City of Columbia, South Carolina dated January 19, 2009 and recorded in the Richland County ROD Office on January 30, 2009 in Book 1491 at Page 315.
9. Grant of Easement and Right of Way and Deed of Sewer Utility Facilities by SLB Blythewood LLC unto Palmetto Utilities, Inc. dated April 3, 2012 and recorded in the Richland County ROD Office on April 18, 2012 in Book 1758 at Page 1159.
10. Grant of Easement and Right of Way and Deed of Sewer Utility Facilities by SLB Blythewood LLC unto Palmetto Utilities, Inc. dated April 3, 2012 and recorded in the Richland County ROD Office on April 18, 2012 in Book 1758 at Page 1166.
11. Easement by and between SLB Blythewood, LLC and South Carolina Electric & Gas Company dated May 29, 2013 and recorded in the Richland County ROD Office on June 28, 2013 in Book 1874 at Page 477.
12. Memorandum of Purchase Option by and between SLB Blythewood, LLC and Richland County, South Carolina dated April 15, 2014 and recorded in the Richland County ROD Office on May 28, 2014 in Book 1948 at Page 1529.
13. All matters shown on that certain survey showing Parcel 2, Tracts 1, 2, 3, 4 and 5 entitled "ALTA / NSPS Survey Prepared for Richland County" by Gregory Jennes, No. 17928 with American Engineering Consultants, Inc., No. C00556, dated September 2019, including:
 - AS TO PARCEL 2, TRACT 1:
 - a. Creek, power pole, overhead power, fire hydrant
 - AS TO PARCEL 2, TRACT 2:
 - a. Creek, power poles, overhead power
 - b. 15' Water Easement
 - AS TO PARCEL 2, TRACT 3:

- a. Creek, power poles, overhead power, private drive
- b. 20' City of Columbia Water Line Easement
- c. 200' SCPSA Power Line R/W

AS TO PARCEL 2, TRACT 4:

- a. Private drive, power poles, overhead power
- b. 200' SCPSA Power Line R/W

AS TO PARCEL 2, TRACT 5:

- a. Private drive, power poles, overhead power
- b. 200' SCPSA Power Line R/W

- 14. Easement by SLB Blythewood, LLC unto Central Electric Power Cooperative, Inc. dated April 16, 2019 and recorded in the Richland County ROD Office on May 21, 2019 in Book 2395 at Page 168.
- 15. Easement by SLB Blythewood, LLC unto Central Electric Power Cooperative, Inc. dated April 16, 2019 and recorded in the Richland County ROD Office on May 21, 2019 in Book 2395 at Page 161.

STATE OF SOUTH CAROLINA)
)
COUNTY OF RICHLAND)

AFFIDAVIT

PERSONALLY, appeared before me the undersigned, who being duly sworn, deposes and says:

1. I have read the information on this affidavit and I understand such information.
2. The property being shown on Exhibit A was transferred unto Richland County, South Carolina, on November 1, 2019.
3. Check one of the following. The deed is:
 - (a) ___ subject to the deed recording fee as a transfer for consideration paid or to be paid in money or money's worth.
 - (b) ___ subject to the deed recording fee as a transfer between a corporation, a partnership, or other entity and a stockholder, partner, or owner of the entity, or is a transfer to a trust or as a distribution to a trust beneficiary.
 - (c) x exempt from the deed recording fee because (See Information section of affidavit): I2-24-40(2)

(If exempt, please skip items 4-7, and go to item 8 of this affidavit.)

4. Check one of the following if either item 3(a) or item 3(b) above has been checked (See Information section of this affidavit):
 - (a) ___ The fee is computed on the consideration paid or to be paid in money or money's worth in the amount of \$_____.
 - (b) ___ The fee is computed on the fair market value of the property which is \$_____.
 - (c) ___ The fee is computed on the fair market value of the realty as established for property tax purposes which is _____.
5. Check Yes ___ or No ___ to the following: A lien or encumbrance existed on the land, tenement, or realty before the transfer and remained on the land, tenement, or realty after the transfer. If "Yes", the amount of the outstanding balance of this lien or encumbrance is: \$0
6. The recording fee is computed as follows:

(a)	Place the amount listed in item 4 above here:	\$0
(b)	Place the amount listed in item 5 above here: (If no amount is listed, place zero here.)	\$0
(c)	Subtract Line 6(b) from Line 6(a) and place result here:	\$0
7. The recording fee due is based on the amount listed on Line 6(c) above and the recording fee due is:
\$ _____
8. As required by Code Section 12-24-70, I state that I am the responsible person who was connection with the transaction as: **Attorney for Grantee**
9. I understand that a person required to furnish this affidavit who willfully furnishes a false or fraudulent affidavit is guilty of a misdemeanor and, upon conviction, must be fined not more than one thousand dollars or imprisoned not more than one year, or both.

[Signature]
Attorney for Grantee

SWORN to before me this 1st
day of November, 2019.
Craig Waage (SEAL)
Notary Public for South Carolina
My Commission Expires: 10/5/21

Blythewood Industrial Site
Community Road
Blythewood, SC 29016

Inquiry Number: 7266039.6

March 01, 2023

Certified Sanborn® Map Report



6 Armstrong Road, 4th floor
Shelton, CT 06484
Toll Free: 800.352.0050
www.edrnet.com

Certified Sanborn® Map Report

03/01/23

Site Name:

Blythewood Industrial Site
Community Road
Blythewood, SC 29016
EDR Inquiry # 7266039.6

Client Name:

Thomas & Hutton
P.O. Box 7608
Columbia, SC 29202
Contact: Katie McCoey



The Sanborn Library has been searched by EDR and maps covering the target property location as provided by Thomas & Hutton were identified for the years listed below. The Sanborn Library is the largest, most complete collection of fire insurance maps. The collection includes maps from Sanborn, Bromley, Perris & Browne, Hopkins, Barlow, and others. Only Environmental Data Resources Inc. (EDR) is authorized to grant rights for commercial reproduction of maps by the Sanborn Library LLC, the copyright holder for the collection. Results can be authenticated by visiting www.edrnet.com/sanborn.

The Sanborn Library is continually enhanced with newly identified map archives. This report accesses all maps in the collection as of the day this report was generated.

Certified Sanborn Results:

Certification # 4A45-47C9-834A
PO # NA
Project 27015.0007

UNMAPPED PROPERTY

This report certifies that the complete holdings of the Sanborn Library, LLC collection have been searched based on client supplied target property information, and fire insurance maps covering the target property were not found.



Sanborn® Library search results

Certification #: 4A45-47C9-834A

The Sanborn Library includes more than 1.2 million fire insurance maps from Sanborn, Bromley, Perris & Browne, Hopkins, Barlow and others which track historical property usage in approximately 12,000 American cities and towns. Collections searched:

- Library of Congress
- University Publications of America
- EDR Private Collection

The Sanborn Library LLC Since 1866™

Limited Permission To Make Copies

Thomas & Hutton (the client) is permitted to make up to FIVE photocopies of this Sanborn Map transmittal and each fire insurance map accompanying this report solely for the limited use of its customer. No one other than the client is authorized to make copies. Upon request made directly to an EDR Account Executive, the client may be permitted to make a limited number of additional photocopies. This permission is conditioned upon compliance by the client, its customer and their agents with EDR's copyright policy; a copy of which is available upon request.

Disclaimer - Copyright and Trademark Notice

This Report contains certain information obtained from a variety of public and other sources reasonably available to Environmental Data Resources, LLC. It cannot be concluded from this Report that coverage information for the target and surrounding properties does not exist from other sources. This Report is provided on an "AS IS", "AS AVAILABLE" basis. NO WARRANTY EXPRESS OR IMPLIED IS MADE WHATSOEVER IN CONNECTION WITH THIS REPORT. ENVIRONMENTAL DATA RESOURCES, LLC AND ITS SUBSIDIARIES, AFFILIATES AND THIRD PARTY SUPPLIERS DISCLAIM ALL WARRANTIES, OF ANY KIND OR NATURE, EXPRESS OR IMPLIED, ARISING OUT OF OR RELATED TO THIS REPORT OR ANY OF THE DATA AND INFORMATION PROVIDED IN THIS REPORT, INCLUDING WITHOUT LIMITATION, ANY WARRANTIES REGARDING ACCURACY, QUALITY, CORRECTNESS, COMPLETENESS, COMPREHENSIVENESS, SUITABILITY, MERCHANTABILITY, FITNESS FOR A PARTICULAR PURPOSE, TITLE, NON-INFRINGEMENT, MISAPPROPRIATION, OR OTHERWISE. ALL RISK IS ASSUMED BY THE USER. IN NO EVENT SHALL ENVIRONMENTAL DATA RESOURCES, LLC OR ITS SUBSIDIARIES, AFFILIATES OR THIRD PARTY SUPPLIERS BE LIABLE TO ANYONE FOR ANY DIRECT, INCIDENTAL, INDIRECT, SPECIAL, CONSEQUENTIAL OR OTHER DAMAGES OF ANY TYPE OR KIND (INCLUDING BUT NOT LIMITED TO LOSS OF PROFITS, LOSS OF USE, OR LOSS OF DATA), ARISING OUT OF OR IN ANY WAY CONNECTED WITH THIS REPORT OR ANY OF THE DATA AND INFORMATION PROVIDED IN THIS REPORT. Any analyses, estimates, ratings, environmental risk levels, or risk codes provided in this Report are provided for illustrative purposes only, and are not intended to provide, nor should they be interpreted as providing any facts regarding, or prediction or forecast of, any environmental risk for any property. Only an assessment performed by a qualified environmental professional can provide findings, opinions or conclusions regarding the environmental risk or conditions in, on or at any property.

Copyright 2023 by Environmental Data Resources, Inc. All rights reserved. Reproduction in any media or format, in whole or in part, of any report or map of Environmental Data Resources, Inc., or its affiliates, is prohibited without prior written permission.

EDR and its logos (including Sanborn and Sanborn Map) are trademarks of Environmental Data Resources, LLC or its affiliates. All other trademarks used herein are the property of their respective owners.

Blythewood Industrial Site
Blythewood, SC 29016

Inquiry Number: 7266039.2w
March 06, 2023

EDR DataMap™ Well Search Report



6 Armstrong Road, 4th floor
Shelton, CT 06484
Toll Free: 800.352.0050
www.edrnet.com

Thank you for your business.
Please contact EDR at 1-800-352-0050
with any questions or comments.

Disclaimer - Copyright and Trademark Notice

This Report contains certain information obtained from a variety of public and other sources reasonably available to Environmental Data Resources, LLC. It cannot be concluded from this Report that coverage information for the target and surrounding properties does not exist from other sources. This Report is provided on an "AS IS", "AS AVAILABLE" basis. **NO WARRANTY EXPRESS OR IMPLIED IS MADE WHATSOEVER IN CONNECTION WITH THIS REPORT. ENVIRONMENTAL DATA RESOURCES, LLC AND ITS SUBSIDIARIES, AFFILIATES AND THIRD PARTY SUPPLIERS DISCLAIM ALL WARRANTIES, OF ANY KIND OR NATURE, EXPRESS OR IMPLIED, ARISING OUT OF OR RELATED TO THIS REPORT OR ANY OF THE DATA AND INFORMATION PROVIDED IN THIS REPORT, INCLUDING WITHOUT LIMITATION, ANY WARRANTIES REGARDING ACCURACY, QUALITY, CORRECTNESS, COMPLETENESS, COMPREHENSIVENESS, SUITABILITY, MERCHANTABILITY, FITNESS FOR A PARTICULAR PURPOSE, TITLE, NON-INFRINGEMENT, MISAPPROPRIATION, OR OTHERWISE. ALL RISK IS ASSUMED BY THE USER. IN NO EVENT SHALL ENVIRONMENTAL DATA RESOURCES, LLC OR ITS SUBSIDIARIES, AFFILIATES OR THIRD PARTY SUPPLIERS BE LIABLE TO ANYONE FOR ANY DIRECT, INCIDENTAL, INDIRECT, SPECIAL, CONSEQUENTIAL OR OTHER DAMAGES OF ANY TYPE OR KIND (INCLUDING BUT NOT LIMITED TO LOSS OF PROFITS, LOSS OF USE, OR LOSS OF DATA) INFORMATION PROVIDED IN THIS REPORT.** Any analyses, estimates, ratings, environmental risk levels, or risk codes provided in this Report are provided for illustrative purposes only, and are not intended to provide, nor should they be interpreted as providing any facts regarding, or prediction or forecast of, any environmental risk for any property. Only an assessment performed by a qualified environmental professional can provide findings, opinions or conclusions regarding the environmental risk or conditions in, on or at any property.

Copyright 2022 by Environmental Data Resources, LLC. All rights reserved. Reproduction in any media or format, in whole or in part, of any report or map of Environmental Data Resources, LLC, or its affiliates, is prohibited without prior written permission.

EDR and its logos (including Sanborn and Sanborn Map) are trademarks of Environmental Data Resources, LLC or its affiliates. All other trademarks used herein are the property of their respective owners.

GEOCHECK VERSION 2.1 SUMMARY

FEDERAL DATABASE WELL INFORMATION

MAP ID	WELL ID
3	USGS40001058978
7	USGS40001058863
8	USGS40001058852
8	USGS40001058853

STATE WATER WELL INFORMATION

MAP ID	WELL ID
1	SCWC60000012665
1	SCWC60000012801
3	SCWC60000012889
4	SCWC60000012669
7	SCWC60000013002
8	SCWC60000012940
8	SCWC60000012941

PUBLIC WATER SUPPLY SYSTEM INFORMATION

Map ID:	2	
PWS ID:	SC4070229	
PWS Name:	BLYTHEWOOD IGA NICK THOMPSON PO BOX 647 BLYTHEWOOD, SC 29016	
PWS currently has or had major violation(s) or enforcement:		YES
Map ID:	5	
PWS ID:	SC4050030	
PWS Name:	ASHLEY OAKS MICHAEL SHELLEY 209 BLYTHEWOOD RD BLYTHEWOOD, SC 29016	
PWS currently has or had major violation(s) or enforcement:		YES
Map ID:	5	
PWS ID:	SC4050030	
PWS Name:	ASHLEY OAKS MICHAEL SHELLEY 209 BLYTHEWOOD RD BLYTHEWOOD, SC 29016	
PWS currently has or had major violation(s) or enforcement:		YES
Map ID:	6	
PWS ID:	SC4050030	
PWS Name:	ASHLEY OAKS MICHAEL SHELLEY 209 BLYTHEWOOD RD BLYTHEWOOD, SC 29016	
PWS currently has or had major violation(s) or enforcement:		YES

GEOCHECK VERSION 2.1 SUMMARY

PUBLIC WATER SUPPLY SYSTEM INFORMATION

Map ID: 6
 PWS ID: SC4050030
 PWS Name: ASHLEY OAKS
 MICHAEL SHELLEY
 209 BLYTHEWOOD RD
 BLYTHEWOOD, SC 29016
 PWS currently has or had major violation(s) or enforcement: YES

USGS TOPOGRAPHIC MAP(S)

34080-B8 BLYTHEWOOD, SC
 34081-B1 IRMO NE, SC

AREA RADON INFORMATION

Federal Area Radon Information for Zip Code: 29016

Number of sites tested: 1

Area	Average Activity	% <4 pCi/L	% 4-20 pCi/L	% >20 pCi/L
Living Area - 1st Floor	0.400 pCi/L	100%	0%	0%
Living Area - 2nd Floor	Not Reported	Not Reported	Not Reported	Not Reported
Basement	1.900 pCi/L	100%	0%	0%

Federal EPA Radon Zone for RICHLAND County: 3

Note: Zone 1 indoor average level > 4 pCi/L.
 : Zone 2 indoor average level >= 2 pCi/L and <= 4 pCi/L.
 : Zone 3 indoor average level < 2 pCi/L.

Federal Area Radon Information for RICHLAND COUNTY, SC

Number of sites tested: 83

Area	Average Activity	% <4 pCi/L	% 4-20 pCi/L	% >20 pCi/L
Living Area - 1st Floor	0.610 pCi/L	100%	0%	0%
Living Area - 2nd Floor	Not Reported	Not Reported	Not Reported	Not Reported
Basement	1.345 pCi/L	89%	11%	0%

GEOCHECK VERSION 2.1 STATE DATABASE WELL INFORMATION

Water Well Information:

Map ID:	3		
Organization ID:	USGS-SC		
Organization Name:	USGS South Carolina Water Science Center		
Monitor Location:	RIC- 366	Type:	Well
Description:	Data from SCDNR 2004 RASA 2004 database		
HUC:	Not Reported	Drainage Area:	Not Reported
Drainage Area Units:	Not Reported	Contrib Drainage Area:	Not Reported
Contrib Drainage Area Unts:	Not Reported		
Aquifer:	Piedmont and Blue Ridge crystalline-rock aquifers		
Formation Type:	Bedrock	Aquifer Type:	Unconfined single aquifer
Construction Date:	Not Reported	Well Depth:	84
Well Depth Units:	ft	Well Hole Depth:	Not Reported
Well Hole Depth Units:	Not Reported		

Map ID:	7		
Organization ID:	USGS-SC		
Organization Name:	USGS South Carolina Water Science Center		
Monitor Location:	RIC- 491	Type:	Well
Description:	Data from SCDNR 2004 RASA 2004 database		
HUC:	Not Reported	Drainage Area:	Not Reported
Drainage Area Units:	Not Reported	Contrib Drainage Area:	Not Reported
Contrib Drainage Area Unts:	Not Reported	Aquifer:	Not Reported
Formation Type:	Not Reported	Aquifer Type:	Not Reported
Construction Date:	Not Reported	Well Depth:	260
Well Depth Units:	ft	Well Hole Depth:	Not Reported
Well Hole Depth Units:	Not Reported		

Map ID:	8		
Organization ID:	USGS-SC		
Organization Name:	USGS South Carolina Water Science Center		
Monitor Location:	RIC- 424	Type:	Well
Description:	Data from SCDNR 2004 RASA 2004 database		
HUC:	Not Reported	Drainage Area:	Not Reported
Drainage Area Units:	Not Reported	Contrib Drainage Area:	Not Reported
Contrib Drainage Area Unts:	Not Reported	Aquifer:	Surficial aquifer system
Formation Type:	Sand Deposits	Aquifer Type:	Unconfined single aquifer
Construction Date:	Not Reported	Well Depth:	35
Well Depth Units:	ft	Well Hole Depth:	Not Reported
Well Hole Depth Units:	Not Reported		

GEOCHECK VERSION 2.1
STATE DATABASE WELL INFORMATION

Map ID:	8		
Organization ID:	USGS-SC		
Organization Name:	USGS South Carolina Water Science Center		
Monitor Location:	RIC- 425	Type:	Well
Description:	Data from SCDNR 2004 RASA 2004 database		
HUC:	Not Reported	Drainage Area:	Not Reported
Drainage Area Units:	Not Reported	Contrib Drainage Area:	Not Reported
Contrib Drainage Area Unts:	Not Reported	Aquifer:	Not Reported
Formation Type:	Not Reported	Aquifer Type:	Not Reported
Construction Date:	Not Reported	Well Depth:	375
Well Depth Units:	ft	Well Hole Depth:	Not Reported
Well Hole Depth Units:	Not Reported		

GEOCHECK VERSION 2.1 STATE DATABASE WELL INFORMATION

State Well Information:

Map ID:	1		
Well #:	RIC-12	Elevation (ft):	0
Well Use:	Public Supply	Well Depth (ft):	0
Completion Depth (ft):	108	Top Casing Diameter (in):	4
Bottom Casing Diameter (in):	0	Open Hole Casing Depth (ft):	Not Reported
Top Screen Depth (ft):	0	Bottom Screen Depth (ft):	0
Year Completed:	0	Yield (g/m):	10
Year Yield Measure:	0	Geographical Logs:	Not Reported
Driller Logs:	0	Pump Test Data:	0
Chemical Analysis:	Not Reported	Static Water Level (ft):	Not Reported
Year SWL Measured:	0	Driller Name:	Kerr
Comments:	Open-hole rock well.		

Map ID:	1		
Well #:	RIC-236	Elevation (ft):	0
Well Use:	Public Supply	Well Depth (ft):	0
Completion Depth (ft):	138	Top Casing Diameter (in):	4
Bottom Casing Diameter (in):	0	Open Hole Casing Depth (ft):	70
Top Screen Depth (ft):	0	Bottom Screen Depth (ft):	0
Year Completed:	1956	Yield (g/m):	20
Year Yield Measure:	0	Geographical Logs:	Not Reported
Driller Logs:	0	Pump Test Data:	0
Chemical Analysis:	Not Reported	Static Water Level (ft):	25
Year SWL Measured:	1956	Driller Name:	Heater Well Co.
Comments:	Not Reported		

Map ID:	3		
Well #:	RIC-366	Elevation (ft):	530
Well Use:	Domestic	Well Depth (ft):	0
Completion Depth (ft):	84	Top Casing Diameter (in):	6
Bottom Casing Diameter (in):	0	Open Hole Casing Depth (ft):	20
Top Screen Depth (ft):	0	Bottom Screen Depth (ft):	0
Year Completed:	1970	Yield (g/m):	5
Year Yield Measure:	0	Geographical Logs:	Not Reported
Driller Logs:	0	Pump Test Data:	0
Chemical Analysis:	Partial Analysis	Static Water Level (ft):	Not Reported
Year SWL Measured:	0	Driller Name:	Robbins
Comments:	Not Reported		

Map ID:	4		
Well #:	RIC-16	Elevation (ft):	0
Well Use:	Not Reported	Well Depth (ft):	0
Completion Depth (ft):	26	Top Casing Diameter (in):	0
Bottom Casing Diameter (in):	0	Open Hole Casing Depth (ft):	Not Reported
Top Screen Depth (ft):	0	Bottom Screen Depth (ft):	0
Year Completed:	0	Yield (g/m):	0
Year Yield Measure:	0	Geographical Logs:	Not Reported
Driller Logs:	0	Pump Test Data:	0
Chemical Analysis:	Not Reported	Static Water Level (ft):	Not Reported
Year SWL Measured:	0	Driller Name:	Not Reported
Comments:	Not Reported		

GEOCHECK VERSION 2.1
STATE DATABASE WELL INFORMATION

Well #:	RIC-491	Elevation (ft):	442
Well Use:	Abandoned	Well Depth (ft):	0
Completion Depth (ft):	260	Top Casing Diameter (in):	6
Bottom Casing Diameter (in):	0	Open Hole Casing Depth (ft):	Not Reported
Top Screen Depth (ft):	0	Bottom Screen Depth (ft):	0
Year Completed:	1983	Yield (g/m):	0
Year Yield Measure:	0	Geographical Logs:	Not Reported
Driller Logs:	0	Pump Test Data:	0
Chemical Analysis:	Not Reported	Static Water Level (ft):	15
Year SWL Measured:	1985	Driller Name:	McNeill
Comments:	Open-hole rock well.		

Map ID:	8		
Well #:	RIC-424	Elevation (ft):	440
Well Use:	Domestic	Well Depth (ft):	0
Completion Depth (ft):	35	Top Casing Diameter (in):	2
Bottom Casing Diameter (in):	0	Open Hole Casing Depth (ft):	Not Reported
Top Screen Depth (ft):	0	Bottom Screen Depth (ft):	0
Year Completed:	1956	Yield (g/m):	0
Year Yield Measure:	0	Geographical Logs:	Not Reported
Driller Logs:	0	Pump Test Data:	0
Chemical Analysis:	Not Reported	Static Water Level (ft):	Not Reported
Year SWL Measured:	0	Driller Name:	Not Reported
Comments:	Iron problem. Location estimated.		

Map ID:	8		
Well #:	RIC-425	Elevation (ft):	440
Well Use:	Domestic	Well Depth (ft):	0
Completion Depth (ft):	375	Top Casing Diameter (in):	6
Bottom Casing Diameter (in):	0	Open Hole Casing Depth (ft):	Not Reported
Top Screen Depth (ft):	0	Bottom Screen Depth (ft):	0
Year Completed:	1970	Yield (g/m):	0
Year Yield Measure:	0	Geographical Logs:	Not Reported
Driller Logs:	0	Pump Test Data:	0
Chemical Analysis:	Not Reported	Static Water Level (ft):	Not Reported
Year SWL Measured:	0	Driller Name:	Not Reported
Comments:	Open-hole well. Rock at 144 feet. Location est.		

GEOCHECK VERSION 2.1

PUBLIC WATER SUPPLY SYSTEM INFORMATION

PWS SUMMARY:

Map ID:	2	State:	SC
Epa region:	04	Pwsname:	BLYTHEWOOD IGA
Pwsid:	SC4070229	Stateserved:	SC
Cityserved:	Not Reported	Fipscounty:	45079
Ziperved:	Not Reported	Retpopsrvd:	88
Status:	Closed	Psource longname:	Groundwater
Pwssvconn:	6	Owner:	Private
Pwstype:	NTNCWS	Contactorgname:	Not Reported
Contact:	Not Reported	Contactaddress1:	NICK THOMPSON
Contactphone:	803-735-1915	Contactcity:	BLYTHEWOOD
Contactaddress2:	PO BOX 647	Contactzip:	29016
Contactstate:	SC		
Pwsactivitycode:	I		

PWS ID:	SC4070229	PWS type:	Distribution Facility
PWS name:	RUSSELL AMERSON	PWS address:	OWNER
PWS address:	MCNULTY AVENUE HWY 27	PWS city:	BLYTHEWOOD
PWS state:	SC	PWS zip:	29016
PWS ID:	SC4070229	Activity status:	Active
Date system activated:	8903	Date system deactivated:	Not Reported
Retail population:	00000088	System name:	BLYTHEWOOD IGA
System address:	NICK THOMPSON	System address:	PO BOX 647
System city:	BLYTHEWOOD	System state:	SC
System zip:	29016		

Population served:	Under 101 Persons	Treatment:	Untreated
--------------------	-------------------	------------	-----------

Latitude:	341251	Longitude:	0805827
-----------	--------	------------	---------

PWS currently has or had major violation(s) or enforcement:Yes

Violation ID:	9426025	Violation source ID:	Not Reported
PWS telephone:	Not Reported	Contaminant:	LEAD & COPPER RULE
Violation type:	Initial Tap Sampling for Pb and Cu		
Violation start date:	070193	Violation end date:	123193
Violation period (months):	006	Violation awareness date:	Not Reported
Major violator:	Not Reported	Maximum contaminant level:	Not Reported
Number of required samples:	Not Reported	Number of samples taken:	Not Reported
Analysis method:	Not Reported	Analysis result:	Not Reported

PWS currently has or had major violation(s) or enforcement:Yes

Violation ID:	9424268	Violation source ID:	Not Reported
PWS telephone:	Not Reported	Contaminant:	COLIFORM (TCR)
Violation type:	Monitoring, Routine Major (TCR)		
Violation start date:	120193	Violation end date:	022894
Violation period (months):	003	Violation awareness date:	Not Reported
Major violator:	Yes	Maximum contaminant level:	Not Reported
Number of required samples:	Not Reported	Number of samples taken:	Not Reported
Analysis method:	Not Reported	Analysis result:	Not Reported

Map ID:	5	State:	SC
Epa region:	04	Pwsname:	ASHLEY OAKS (4050030)
Pwsid:	SC4050030	Stateserved:	SC
Cityserved:	Not Reported	Fipscounty:	45079
Ziperved:	Not Reported	Retpopsrvd:	0
Status:	Closed	Psource longname:	Groundwater
Pwssvconn:	205		

GEOCHECK VERSION 2.1
STATE DATABASE WELL INFORMATION

Pwstype:	CWS	Owner:	Private
Contact:	SHELLEY, MICHAEL	Contactorgname:	SHELLEY, MICHAEL
Contactphone:	Not Reported	Contactaddress1:	209 BLYTHEWOOD RD
Contactaddress2:	Not Reported	Contactcity:	BLYTHEWOOD
Contactstate:	SC	Contactzip:	29016
Pwsactivitycode:	N		
Pwsid:	SC4050030	Facid:	13068
Facname:	G40387	Factype:	Treatment_plant
Facactivitycode:	A	Trtobjective:	corrosion control
Trtprocess:	ph adjustment, post	Factypecode:	TP
Pwsid:	SC4050030	Facid:	13068
Facname:	G40387	Factype:	Treatment_plant
Facactivitycode:	A	Trtobjective:	disinfection
Trtprocess:	hypochlorination, post	Factypecode:	TP
Pwsid:	SC4050030	Facid:	13069
Facname:	G40744	Factype:	Treatment_plant
Facactivitycode:	A	Trtobjective:	corrosion control
Trtprocess:	ph adjustment, post	Factypecode:	TP
Pwsid:	SC4050030	Facid:	13069
Facname:	G40744	Factype:	Treatment_plant
Facactivitycode:	A	Trtobjective:	disinfection
Trtprocess:	hypochlorination, post	Factypecode:	TP
Pwsid:	SC4050030	Facid:	13070
Facname:	G40733	Factype:	Treatment_plant
Facactivitycode:	A	Trtobjective:	corrosion control
Trtprocess:	ph adjustment, post	Factypecode:	TP
Pwsid:	SC4050030	Facid:	13070
Facname:	G40733	Factype:	Treatment_plant
Facactivitycode:	A	Trtobjective:	disinfection
Trtprocess:	hypochlorination, post	Factypecode:	TP
PWS ID:	SC4050030	PWS name:	ASHLEY OAKS
Address:	209 BLYTHEWOOD RD	Care of:	MICHAEL SHELLEY
City:	BLYTHEWOOD	State:	SC
Zip:	29016	Owner:	ASHLEY OAKS
Source code:	Ground water	Population:	10
County:	RICHLAND	Source:	Ground water
Treatment Objective:	CORROSION CONTROL	Process:	PH ADJUSTMENT
Population:	10		
County:	RICHLAND	Source:	Ground water
Treatment Objective:	DISINFECTION	Process:	HYPOCHLORINATION, POST
Population:	10		
State:	SC	Latitude degrees:	34
Latitude minutes:	10	Latitude seconds:	54.0000
Longitude degrees:	81	Longitude minutes:	0
Longitude seconds:	31.0000		
State:	SC	Latitude degrees:	34
Latitude minutes:	10	Latitude seconds:	55.0000
Longitude degrees:	81	Longitude minutes:	0
Longitude seconds:	31.0000		
State:	SC	Latitude degrees:	34

GEOCHECK VERSION 2.1
STATE DATABASE WELL INFORMATION

Latitude minutes: 11
Longitude degrees: 81
Longitude seconds: 20.0000

Latitude seconds: 10.0000
Longitude minutes: 0

State: SC
Latitude minutes: 11
Longitude degrees: 81
Longitude seconds: 21.0000

Latitude degrees: 34
Latitude seconds: 12.0000
Longitude minutes: 0

Violation id: 3873900
State: SC
Contamination code: 5000
Violation code: 52
Rule code: 350
Violation measur: Not Reported
State mcl: Not Reported
Cmp edt: Not Reported

Orig code: S
Violation Year: 1999
Contamination Name: Lead and Copper Rule
Violation name: Follow-up Or Routine LCR Tap M/R
Rule name: LCR
Unit of measure: Not Reported
Cmp bdt: 10/01/1999

Violation id: 4774703
State: SC
Contamination code: 3100
Violation code: 23
Rule code: 110
Violation measur: Not Reported
State mcl: Not Reported
Cmp edt: 09/30/2002

Orig code: S
Violation Year: 2002
Contamination Name: Coliform (TCR)
Violation name: Monitoring, Routine Major (TCR)
Rule name: TCR
Unit of measure: Not Reported
Cmp bdt: 09/01/2002

Violation id: 4870003
State: SC
Contamination code: 3100
Violation code: 22
Rule code: 110
Violation measur: Not Reported
State mcl: Not Reported
Cmp edt: 08/31/2003

Orig code: S
Violation Year: 2003
Contamination Name: Coliform (TCR)
Violation name: MCL, Monthly (TCR)
Rule name: TCR
Unit of measure: Not Reported
Cmp bdt: 08/01/2003

Violation id: 4870106
State: SC
Contamination code: 3100
Violation code: 23
Rule code: 110
Violation measur: Not Reported
State mcl: Not Reported
Cmp edt: 09/30/2005

Orig code: S
Violation Year: 2005
Contamination Name: Coliform (TCR)
Violation name: Monitoring, Routine Major (TCR)
Rule name: TCR
Unit of measure: Not Reported
Cmp bdt: 09/01/2005

Violation id: 4870108
State: SC
Contamination code: 3100
Violation code: 23
Rule code: 110
Violation measur: Not Reported
State mcl: Not Reported
Cmp edt: 05/31/2007

Orig code: S
Violation Year: 2007
Contamination Name: Coliform (TCR)
Violation name: Monitoring, Routine Major (TCR)
Rule name: TCR
Unit of measure: Not Reported
Cmp bdt: 05/01/2007

Violation ID: 3873900
Enforcemnt FY: 2001
Enforcement Detail: St Compliance achieved

Orig Code: S
Enforcement Action: 01/10/2001
Enforcement Category: Resolving

Violation ID: 3873900
Enforcemnt FY: 2000
Enforcement Detail: St Violation/Reminder Notice

Orig Code: S
Enforcement Action: 02/10/2000
Enforcement Category: Informal

GEOCHECK VERSION 2.1 STATE DATABASE WELL INFORMATION

Violation ID:	4774703	Orig Code:	S
Enforcemnt FY:	2003	Enforcement Action:	11/18/2002
Enforcement Detail:	St Compliance achieved	Enforcement Category:	Resolving
Violation ID:	4774703	Orig Code:	S
Enforcemnt FY:	2003	Enforcement Action:	11/06/2002
Enforcement Detail:	St Violation/Reminder Notice	Enforcement Category:	Informal
Violation ID:	4870003	Orig Code:	S
Enforcemnt FY:	2004	Enforcement Action:	02/01/2004
Enforcement Detail:	St Compliance achieved	Enforcement Category:	Resolving
Violation ID:	4870003	Orig Code:	S
Enforcemnt FY:	2003	Enforcement Action:	09/12/2003
Enforcement Detail:	St Violation/Reminder Notice	Enforcement Category:	Informal
Violation ID:	4870106	Orig Code:	S
Enforcemnt FY:	2006	Enforcement Action:	10/25/2005
Enforcement Detail:	St Public Notif requested	Enforcement Category:	Informal
Violation ID:	4870106	Orig Code:	S
Enforcemnt FY:	2006	Enforcement Action:	10/25/2005
Enforcement Detail:	St Violation/Reminder Notice	Enforcement Category:	Informal
Violation ID:	4870106	Orig Code:	S
Enforcemnt FY:	2011	Enforcement Action:	04/15/2011
Enforcement Detail:	St Compliance achieved	Enforcement Category:	Resolving
Violation ID:	4870106	Orig Code:	S
Enforcemnt FY:	2006	Enforcement Action:	07/01/2006
Enforcement Detail:	St Public Notif received	Enforcement Category:	Informal
Violation ID:	4870108	Orig Code:	S
Enforcemnt FY:	2007	Enforcement Action:	07/20/2007
Enforcement Detail:	St Public Notif requested	Enforcement Category:	Informal
Violation ID:	4870108	Orig Code:	S
Enforcemnt FY:	2007	Enforcement Action:	07/20/2007
Enforcement Detail:	St Violation/Reminder Notice	Enforcement Category:	Informal
Violation ID:	4870108	Orig Code:	S
Enforcemnt FY:	2011	Enforcement Action:	04/15/2011
Enforcement Detail:	St Compliance achieved	Enforcement Category:	Resolving
Violation ID:	Not Reported	Orig Code:	S
Enforcemnt FY:	2006	Enforcement Action:	04/25/2006
Enforcement Detail:	St Compliance achieved	Enforcement Category:	Not Reported

Map ID:	5	State:	SC
Epa region:	04	Pwsname:	ASHLEY OAKS (4050030)
Pwsid:	SC4050030	Stateserved:	SC
Cityserved:	Not Reported	Fipscounty:	45079
Zipsserved:	Not Reported	Retpopsrvd:	0
Status:	Closed	Psource longname:	Groundwater
Pwssvconn:	205	Owner:	Private
Pwstype:	CWS	Contactorgname:	SHELLEY, MICHAEL
Contact:	SHELLEY, MICHAEL	Contactaddress1:	209 BLYTHEWOOD RD
Contactphone:	Not Reported	Contactcity:	BLYTHEWOOD
Contactaddress2:	Not Reported	Contactzip:	29016
Contactstate:	SC		
Pwsactivitycode:	N		

GEOCHECK VERSION 2.1 STATE DATABASE WELL INFORMATION

Pwsid:	SC4050030	Facid:	13068
Facname:	G40387	Factype:	Treatment_plant
Facactivitycode:	A	Trtobjective:	corrosion control
Trtprocess:	ph adjustment, post	Factypecode:	TP
Pwsid:	SC4050030	Facid:	13068
Facname:	G40387	Factype:	Treatment_plant
Facactivitycode:	A	Trtobjective:	disinfection
Trtprocess:	hypochlorination, post	Factypecode:	TP
Pwsid:	SC4050030	Facid:	13069
Facname:	G40744	Factype:	Treatment_plant
Facactivitycode:	A	Trtobjective:	corrosion control
Trtprocess:	ph adjustment, post	Factypecode:	TP
Pwsid:	SC4050030	Facid:	13069
Facname:	G40744	Factype:	Treatment_plant
Facactivitycode:	A	Trtobjective:	disinfection
Trtprocess:	hypochlorination, post	Factypecode:	TP
Pwsid:	SC4050030	Facid:	13070
Facname:	G40733	Factype:	Treatment_plant
Facactivitycode:	A	Trtobjective:	corrosion control
Trtprocess:	ph adjustment, post	Factypecode:	TP
Pwsid:	SC4050030	Facid:	13070
Facname:	G40733	Factype:	Treatment_plant
Facactivitycode:	A	Trtobjective:	disinfection
Trtprocess:	hypochlorination, post	Factypecode:	TP
PWS ID:	SC4050030	PWS name:	ASHLEY OAKS
Address:	209 BLYTHEWOOD RD	Care of:	MICHAEL SHELLEY
City:	BLYTHEWOOD	State:	SC
Zip:	29016	Owner:	ASHLEY OAKS
Source code:	Ground water	Population:	10
County:	RICHLAND	Source:	Ground water
Treatment Objective:	CORROSION CONTROL	Process:	PH ADJUSTMENT
Population:	10		
County:	RICHLAND	Source:	Ground water
Treatment Objective:	DISINFECTION	Process:	HYPOCHLORINATION, POST
Population:	10		
State:	SC	Latitude degrees:	34
Latitude minutes:	10	Latitude seconds:	54.0000
Longitude degrees:	81	Longitude minutes:	0
Longitude seconds:	31.0000		
State:	SC	Latitude degrees:	34
Latitude minutes:	10	Latitude seconds:	55.0000
Longitude degrees:	81	Longitude minutes:	0
Longitude seconds:	31.0000		
State:	SC	Latitude degrees:	34
Latitude minutes:	11	Latitude seconds:	10.0000
Longitude degrees:	81	Longitude minutes:	0
Longitude seconds:	20.0000		
State:	SC	Latitude degrees:	34
Latitude minutes:	11	Latitude seconds:	12.0000
Longitude degrees:	81	Longitude minutes:	0

GEOCHECK VERSION 2.1 STATE DATABASE WELL INFORMATION

Longitude seconds: 21.0000

Violation id: 3873900
 State: SC
 Contamination code: 5000
 Violation code: 52
 Rule code: 350
 Violation measur: Not Reported
 State mcl: Not Reported
 Cmp edt: Not Reported

Orig code: S
 Violation Year: 1999
 Contamination Name: Lead and Copper Rule
 Violation name: Follow-up Or Routine LCR Tap M/R
 Rule name: LCR
 Unit of measure: Not Reported
 Cmp bdt: 10/01/1999

Violation id: 4774703
 State: SC
 Contamination code: 3100
 Violation code: 23
 Rule code: 110
 Violation measur: Not Reported
 State mcl: Not Reported
 Cmp edt: 09/30/2002

Orig code: S
 Violation Year: 2002
 Contamination Name: Coliform (TCR)
 Violation name: Monitoring, Routine Major (TCR)
 Rule name: TCR
 Unit of measure: Not Reported
 Cmp bdt: 09/01/2002

Violation id: 4870003
 State: SC
 Contamination code: 3100
 Violation code: 22
 Rule code: 110
 Violation measur: Not Reported
 State mcl: Not Reported
 Cmp edt: 08/31/2003

Orig code: S
 Violation Year: 2003
 Contamination Name: Coliform (TCR)
 Violation name: MCL, Monthly (TCR)
 Rule name: TCR
 Unit of measure: Not Reported
 Cmp bdt: 08/01/2003

Violation id: 4870106
 State: SC
 Contamination code: 3100
 Violation code: 23
 Rule code: 110
 Violation measur: Not Reported
 State mcl: Not Reported
 Cmp edt: 09/30/2005

Orig code: S
 Violation Year: 2005
 Contamination Name: Coliform (TCR)
 Violation name: Monitoring, Routine Major (TCR)
 Rule name: TCR
 Unit of measure: Not Reported
 Cmp bdt: 09/01/2005

Violation id: 4870108
 State: SC
 Contamination code: 3100
 Violation code: 23
 Rule code: 110
 Violation measur: Not Reported
 State mcl: Not Reported
 Cmp edt: 05/31/2007

Orig code: S
 Violation Year: 2007
 Contamination Name: Coliform (TCR)
 Violation name: Monitoring, Routine Major (TCR)
 Rule name: TCR
 Unit of measure: Not Reported
 Cmp bdt: 05/01/2007

Violation ID: 3873900
 Enforcemnt FY: 2001
 Enforcement Detail: St Compliance achieved

Orig Code: S
 Enforcement Action: 01/10/2001
 Enforcement Category: Resolving

Violation ID: 3873900
 Enforcemnt FY: 2000
 Enforcement Detail: St Violation/Reminder Notice

Orig Code: S
 Enforcement Action: 02/10/2000
 Enforcement Category: Informal

Violation ID: 4774703
 Enforcemnt FY: 2003
 Enforcement Detail: St Compliance achieved

Orig Code: S
 Enforcement Action: 11/18/2002
 Enforcement Category: Resolving

Violation ID: 4774703
 Enforcemnt FY: 2003
 Enforcement Detail: St Violation/Reminder Notice

Orig Code: S
 Enforcement Action: 11/06/2002
 Enforcement Category: Informal

GEOCHECK VERSION 2.1
STATE DATABASE WELL INFORMATION

Violation ID: 4870003
 Enforcemnt FY: 2004
 Enforcement Detail: St Compliance achieved

Orig Code: S
 Enforcement Action: 02/01/2004
 Enforcement Category: Resolving

Violation ID: 4870003
 Enforcemnt FY: 2003
 Enforcement Detail: St Violation/Reminder Notice

Orig Code: S
 Enforcement Action: 09/12/2003
 Enforcement Category: Informal

Violation ID: 4870106
 Enforcemnt FY: 2006
 Enforcement Detail: St Public Notif requested

Orig Code: S
 Enforcement Action: 10/25/2005
 Enforcement Category: Informal

Violation ID: 4870106
 Enforcemnt FY: 2006
 Enforcement Detail: St Violation/Reminder Notice

Orig Code: S
 Enforcement Action: 10/25/2005
 Enforcement Category: Informal

Violation ID: 4870106
 Enforcemnt FY: 2011
 Enforcement Detail: St Compliance achieved

Orig Code: S
 Enforcement Action: 04/15/2011
 Enforcement Category: Resolving

Violation ID: 4870106
 Enforcemnt FY: 2006
 Enforcement Detail: St Public Notif received

Orig Code: S
 Enforcement Action: 07/01/2006
 Enforcement Category: Informal

Violation ID: 4870108
 Enforcemnt FY: 2007
 Enforcement Detail: St Public Notif requested

Orig Code: S
 Enforcement Action: 07/20/2007
 Enforcement Category: Informal

Violation ID: 4870108
 Enforcemnt FY: 2007
 Enforcement Detail: St Violation/Reminder Notice

Orig Code: S
 Enforcement Action: 07/20/2007
 Enforcement Category: Informal

Violation ID: 4870108
 Enforcemnt FY: 2011
 Enforcement Detail: St Compliance achieved

Orig Code: S
 Enforcement Action: 04/15/2011
 Enforcement Category: Resolving

Violation ID: Not Reported
 Enforcemnt FY: 2006
 Enforcement Detail: St Compliance achieved

Orig Code: S
 Enforcement Action: 04/25/2006
 Enforcement Category: Not Reported

Map ID: 6
 Epa region: 04
 Pwsid: SC4050030
 Cityserved: Not Reported
 Zipserved: Not Reported
 Status: Closed
 Pwssvconn: 205
 Pwstype: CWS
 Contact: SHELLEY, MICHAEL
 Contactphone: Not Reported
 Contactaddress2: Not Reported
 Contactstate: SC
 Pwsactivitycode: N

State: SC
 Pwsname: ASHLEY OAKS (4050030)
 Stateserved: SC
 Fipscounty: 45079
 Retpopsrvd: 0
 Psource longname: Groundwater
 Owner: Private
 Contactorgname: SHELLEY, MICHAEL
 Contactaddress1: 209 BLYTHEWOOD RD
 Contactcity: BLYTHEWOOD
 Contactzip: 29016

Pwsid: SC4050030
 Facname: G40387
 Facactivitycode: A
 Trtprocess: ph adjustment, post

Facid: 13068
 Factype: Treatment_plant
 Trtobjective: corrosion control
 Factypecode: TP

Pwsid: SC4050030
 Facname: G40387

Facid: 13068
 Factype: Treatment_plant

GEOCHECK VERSION 2.1
STATE DATABASE WELL INFORMATION

Facactivitycode: A
 Trtprocess: hypochlorination, post

Trtobjective: disinfection
 Factypecode: TP

Pwsid: SC4050030
 Facname: G40744
 Facactivitycode: A
 Trtprocess: ph adjustment, post

Facid: 13069
 Factype: Treatment_plant
 Trtobjective: corrosion control
 Factypecode: TP

Pwsid: SC4050030
 Facname: G40744
 Facactivitycode: A
 Trtprocess: hypochlorination, post

Facid: 13069
 Factype: Treatment_plant
 Trtobjective: disinfection
 Factypecode: TP

Pwsid: SC4050030
 Facname: G40733
 Facactivitycode: A
 Trtprocess: ph adjustment, post

Facid: 13070
 Factype: Treatment_plant
 Trtobjective: corrosion control
 Factypecode: TP

Pwsid: SC4050030
 Facname: G40733
 Facactivitycode: A
 Trtprocess: hypochlorination, post

Facid: 13070
 Factype: Treatment_plant
 Trtobjective: disinfection
 Factypecode: TP

PWS ID: SC4050030
 Address: 209 BLYTHEWOOD RD
 City: BLYTHEWOOD
 Zip: 29016
 Source code: Ground water

PWS name: ASHLEY OAKS
 Care of: MICHAEL SHELLEY
 State: SC
 Owner: ASHLEY OAKS
 Population: 10

County: RICHLAND
 Treatment Objective: CORROSION CONTROL
 Population: 10

Source: Ground water
 Process: PH ADJUSTMENT

County: RICHLAND
 Treatment Objective: DISINFECTION
 Population: 10

Source: Ground water
 Process: HYPOCHLORINATION, POST

State: SC
 Latitude minutes: 10
 Longitude degrees: 81
 Longitude seconds: 31.0000

Latitude degrees: 34
 Latitude seconds: 54.0000
 Longitude minutes: 0

State: SC
 Latitude minutes: 10
 Longitude degrees: 81
 Longitude seconds: 31.0000

Latitude degrees: 34
 Latitude seconds: 55.0000
 Longitude minutes: 0

State: SC
 Latitude minutes: 11
 Longitude degrees: 81
 Longitude seconds: 20.0000

Latitude degrees: 34
 Latitude seconds: 10.0000
 Longitude minutes: 0

State: SC
 Latitude minutes: 11
 Longitude degrees: 81
 Longitude seconds: 21.0000

Latitude degrees: 34
 Latitude seconds: 12.0000
 Longitude minutes: 0

Violation id: 3873900
 State: SC
 Contamination code: 5000
 Violation code: 52
 Rule code: 350

Orig code: S
 Violation Year: 1999
 Contamination Name: Lead and Copper Rule
 Violation name: Follow-up Or Routine LCR Tap M/R
 Rule name: LCR

GEOCHECK VERSION 2.1 STATE DATABASE WELL INFORMATION

Violation measur:	Not Reported	Unit of measure:	Not Reported
State mcl:	Not Reported	Cmp bdt:	10/01/1999
Cmp edt:	Not Reported		
Violation id:	4774703	Orig code:	S
State:	SC	Violation Year:	2002
Contamination code:	3100	Contamination Name:	Coliform (TCR)
Violation code:	23	Violation name:	Monitoring, Routine Major (TCR)
Rule code:	110	Rule name:	TCR
Violation measur:	Not Reported	Unit of measure:	Not Reported
State mcl:	Not Reported	Cmp bdt:	09/01/2002
Cmp edt:	09/30/2002		
Violation id:	4870003	Orig code:	S
State:	SC	Violation Year:	2003
Contamination code:	3100	Contamination Name:	Coliform (TCR)
Violation code:	22	Violation name:	MCL, Monthly (TCR)
Rule code:	110	Rule name:	TCR
Violation measur:	Not Reported	Unit of measure:	Not Reported
State mcl:	Not Reported	Cmp bdt:	08/01/2003
Cmp edt:	08/31/2003		
Violation id:	4870106	Orig code:	S
State:	SC	Violation Year:	2005
Contamination code:	3100	Contamination Name:	Coliform (TCR)
Violation code:	23	Violation name:	Monitoring, Routine Major (TCR)
Rule code:	110	Rule name:	TCR
Violation measur:	Not Reported	Unit of measure:	Not Reported
State mcl:	Not Reported	Cmp bdt:	09/01/2005
Cmp edt:	09/30/2005		
Violation id:	4870108	Orig code:	S
State:	SC	Violation Year:	2007
Contamination code:	3100	Contamination Name:	Coliform (TCR)
Violation code:	23	Violation name:	Monitoring, Routine Major (TCR)
Rule code:	110	Rule name:	TCR
Violation measur:	Not Reported	Unit of measure:	Not Reported
State mcl:	Not Reported	Cmp bdt:	05/01/2007
Cmp edt:	05/31/2007		
Violation ID:	3873900	Orig Code:	S
Enforcemnt FY:	2001	Enforcement Action:	01/10/2001
Enforcement Detail:	St Compliance achieved	Enforcement Category:	Resolving
Violation ID:	3873900	Orig Code:	S
Enforcemnt FY:	2000	Enforcement Action:	02/10/2000
Enforcement Detail:	St Violation/Reminder Notice	Enforcement Category:	Informal
Violation ID:	4774703	Orig Code:	S
Enforcemnt FY:	2003	Enforcement Action:	11/18/2002
Enforcement Detail:	St Compliance achieved	Enforcement Category:	Resolving
Violation ID:	4774703	Orig Code:	S
Enforcemnt FY:	2003	Enforcement Action:	11/06/2002
Enforcement Detail:	St Violation/Reminder Notice	Enforcement Category:	Informal
Violation ID:	4870003	Orig Code:	S
Enforcemnt FY:	2004	Enforcement Action:	02/01/2004
Enforcement Detail:	St Compliance achieved	Enforcement Category:	Resolving
Violation ID:	4870003	Orig Code:	S
Enforcemnt FY:	2003	Enforcement Action:	09/12/2003

GEOCHECK VERSION 2.1
STATE DATABASE WELL INFORMATION

Enforcement Detail:	St Violation/Reminder Notice	Enforcement Category:	Informal
Violation ID:	4870106	Orig Code:	S
Enforcemnt FY:	2006	Enforcement Action:	10/25/2005
Enforcement Detail:	St Public Notif requested	Enforcement Category:	Informal
Violation ID:	4870106	Orig Code:	S
Enforcemnt FY:	2006	Enforcement Action:	10/25/2005
Enforcement Detail:	St Violation/Reminder Notice	Enforcement Category:	Informal
Violation ID:	4870106	Orig Code:	S
Enforcemnt FY:	2011	Enforcement Action:	04/15/2011
Enforcement Detail:	St Compliance achieved	Enforcement Category:	Resolving
Violation ID:	4870106	Orig Code:	S
Enforcemnt FY:	2006	Enforcement Action:	07/01/2006
Enforcement Detail:	St Public Notif received	Enforcement Category:	Informal
Violation ID:	4870108	Orig Code:	S
Enforcemnt FY:	2007	Enforcement Action:	07/20/2007
Enforcement Detail:	St Public Notif requested	Enforcement Category:	Informal
Violation ID:	4870108	Orig Code:	S
Enforcemnt FY:	2007	Enforcement Action:	07/20/2007
Enforcement Detail:	St Violation/Reminder Notice	Enforcement Category:	Informal
Violation ID:	4870108	Orig Code:	S
Enforcemnt FY:	2011	Enforcement Action:	04/15/2011
Enforcement Detail:	St Compliance achieved	Enforcement Category:	Resolving
Violation ID:	Not Reported	Orig Code:	S
Enforcemnt FY:	2006	Enforcement Action:	04/25/2006
Enforcement Detail:	St Compliance achieved	Enforcement Category:	Not Reported

Map ID:	6	State:	SC
Epa region:	04	Pwsname:	ASHLEY OAKS (4050030)
Pwsid:	SC4050030	Stateserved:	SC
Cityserved:	Not Reported	Fipscounty:	45079
Zipsserved:	Not Reported	Retpopsrvid:	0
Status:	Closed	Psource longname:	Groundwater
Pwssvconn:	205	Owner:	Private
Pwstype:	CWS	Contactorgname:	SHELLEY, MICHAEL
Contact:	SHELLEY, MICHAEL	Contactaddress1:	209 BLYTHEWOOD RD
Contactphone:	Not Reported	Contactcity:	BLYTHEWOOD
Contactaddress2:	Not Reported	Contactzip:	29016
Contactstate:	SC		
Pwsactivitycode:	N		
Pwsid:	SC4050030	Facid:	13068
Facname:	G40387	Factype:	Treatment_plant
Facactivitycode:	A	Trtobjective:	corrosion control
Trtprocess:	ph adjustment, post	Factypecode:	TP
Pwsid:	SC4050030	Facid:	13068
Facname:	G40387	Factype:	Treatment_plant
Facactivitycode:	A	Trtobjective:	disinfection
Trtprocess:	hypochlorination, post	Factypecode:	TP
Pwsid:	SC4050030	Facid:	13069
Facname:	G40744	Factype:	Treatment_plant
Facactivitycode:	A	Trtobjective:	corrosion control

GEOCHECK VERSION 2.1
STATE DATABASE WELL INFORMATION

Trtprocess:	ph adjustment, post	Factypecode:	TP
Pwsid:	SC4050030	Facid:	13069
Facname:	G40744	Factype:	Treatment_plant
Facactivitycode:	A	Trtobjective:	disinfection
Trtprocess:	hypochlorination, post	Factypecode:	TP
Pwsid:	SC4050030	Facid:	13070
Facname:	G40733	Factype:	Treatment_plant
Facactivitycode:	A	Trtobjective:	corrosion control
Trtprocess:	ph adjustment, post	Factypecode:	TP
Pwsid:	SC4050030	Facid:	13070
Facname:	G40733	Factype:	Treatment_plant
Facactivitycode:	A	Trtobjective:	disinfection
Trtprocess:	hypochlorination, post	Factypecode:	TP
PWS ID:	SC4050030	PWS name:	ASHLEY OAKS
Address:	209 BLYTHEWOOD RD	Care of:	MICHAEL SHELLEY
City:	BLYTHEWOOD	State:	SC
Zip:	29016	Owner:	ASHLEY OAKS
Source code:	Ground water	Population:	10
County:	RICHLAND	Source:	Ground water
Treatment Objective:	CORROSION CONTROL	Process:	PH ADJUSTMENT
Population:	10		
County:	RICHLAND	Source:	Ground water
Treatment Objective:	DISINFECTION	Process:	HYPOCHLORINATION, POST
Population:	10		
State:	SC	Latitude degrees:	34
Latitude minutes:	10	Latitude seconds:	54.0000
Longitude degrees:	81	Longitude minutes:	0
Longitude seconds:	31.0000		
State:	SC	Latitude degrees:	34
Latitude minutes:	10	Latitude seconds:	55.0000
Longitude degrees:	81	Longitude minutes:	0
Longitude seconds:	31.0000		
State:	SC	Latitude degrees:	34
Latitude minutes:	11	Latitude seconds:	10.0000
Longitude degrees:	81	Longitude minutes:	0
Longitude seconds:	20.0000		
State:	SC	Latitude degrees:	34
Latitude minutes:	11	Latitude seconds:	12.0000
Longitude degrees:	81	Longitude minutes:	0
Longitude seconds:	21.0000		
Violation id:	3873900	Orig code:	S
State:	SC	Violation Year:	1999
Contamination code:	5000	Contamination Name:	Lead and Copper Rule
Violation code:	52	Violation name:	Follow-up Or Routine LCR Tap M/R
Rule code:	350	Rule name:	LCR
Violation measur:	Not Reported	Unit of measure:	Not Reported
State mcl:	Not Reported	Cmp bdt:	10/01/1999
Cmp edt:	Not Reported		
Violation id:	4774703	Orig code:	S
State:	SC	Violation Year:	2002

GEOCHECK VERSION 2.1 STATE DATABASE WELL INFORMATION

Contamination code:	3100	Contamination Name:	Coliform (TCR)
Violation code:	23	Violation name:	Monitoring, Routine Major (TCR)
Rule code:	110	Rule name:	TCR
Violation measur:	Not Reported	Unit of measure:	Not Reported
State mcl:	Not Reported	Cmp bdt:	09/01/2002
Cmp edt:	09/30/2002		
Violation id:	4870003	Orig code:	S
State:	SC	Violation Year:	2003
Contamination code:	3100	Contamination Name:	Coliform (TCR)
Violation code:	22	Violation name:	MCL, Monthly (TCR)
Rule code:	110	Rule name:	TCR
Violation measur:	Not Reported	Unit of measure:	Not Reported
State mcl:	Not Reported	Cmp bdt:	08/01/2003
Cmp edt:	08/31/2003		
Violation id:	4870106	Orig code:	S
State:	SC	Violation Year:	2005
Contamination code:	3100	Contamination Name:	Coliform (TCR)
Violation code:	23	Violation name:	Monitoring, Routine Major (TCR)
Rule code:	110	Rule name:	TCR
Violation measur:	Not Reported	Unit of measure:	Not Reported
State mcl:	Not Reported	Cmp bdt:	09/01/2005
Cmp edt:	09/30/2005		
Violation id:	4870108	Orig code:	S
State:	SC	Violation Year:	2007
Contamination code:	3100	Contamination Name:	Coliform (TCR)
Violation code:	23	Violation name:	Monitoring, Routine Major (TCR)
Rule code:	110	Rule name:	TCR
Violation measur:	Not Reported	Unit of measure:	Not Reported
State mcl:	Not Reported	Cmp bdt:	05/01/2007
Cmp edt:	05/31/2007		
Violation ID:	3873900	Orig Code:	S
Enforcemnt FY:	2001	Enforcement Action:	01/10/2001
Enforcement Detail:	St Compliance achieved	Enforcement Category:	Resolving
Violation ID:	3873900	Orig Code:	S
Enforcemnt FY:	2000	Enforcement Action:	02/10/2000
Enforcement Detail:	St Violation/Reminder Notice	Enforcement Category:	Informal
Violation ID:	4774703	Orig Code:	S
Enforcemnt FY:	2003	Enforcement Action:	11/18/2002
Enforcement Detail:	St Compliance achieved	Enforcement Category:	Resolving
Violation ID:	4774703	Orig Code:	S
Enforcemnt FY:	2003	Enforcement Action:	11/06/2002
Enforcement Detail:	St Violation/Reminder Notice	Enforcement Category:	Informal
Violation ID:	4870003	Orig Code:	S
Enforcemnt FY:	2004	Enforcement Action:	02/01/2004
Enforcement Detail:	St Compliance achieved	Enforcement Category:	Resolving
Violation ID:	4870003	Orig Code:	S
Enforcemnt FY:	2003	Enforcement Action:	09/12/2003
Enforcement Detail:	St Violation/Reminder Notice	Enforcement Category:	Informal
Violation ID:	4870106	Orig Code:	S
Enforcemnt FY:	2006	Enforcement Action:	10/25/2005
Enforcement Detail:	St Public Notif requested	Enforcement Category:	Informal

GEOCHECK VERSION 2.1
STATE DATABASE WELL INFORMATION

Violation ID:	4870106	Orig Code:	S
Enforcemnt FY:	2006	Enforcement Action:	10/25/2005
Enforcement Detail:	St Violation/Reminder Notice	Enforcement Category:	Informal
Violation ID:	4870106	Orig Code:	S
Enforcemnt FY:	2011	Enforcement Action:	04/15/2011
Enforcement Detail:	St Compliance achieved	Enforcement Category:	Resolving
Violation ID:	4870106	Orig Code:	S
Enforcemnt FY:	2006	Enforcement Action:	07/01/2006
Enforcement Detail:	St Public Notif received	Enforcement Category:	Informal
Violation ID:	4870108	Orig Code:	S
Enforcemnt FY:	2007	Enforcement Action:	07/20/2007
Enforcement Detail:	St Public Notif requested	Enforcement Category:	Informal
Violation ID:	4870108	Orig Code:	S
Enforcemnt FY:	2007	Enforcement Action:	07/20/2007
Enforcement Detail:	St Violation/Reminder Notice	Enforcement Category:	Informal
Violation ID:	4870108	Orig Code:	S
Enforcemnt FY:	2011	Enforcement Action:	04/15/2011
Enforcement Detail:	St Compliance achieved	Enforcement Category:	Resolving
Violation ID:	Not Reported	Orig Code:	S
Enforcemnt FY:	2006	Enforcement Action:	04/25/2006
Enforcement Detail:	St Compliance achieved	Enforcement Category:	Not Reported

SOUTH CAROLINA GOVERNMENT WELL RECORDS SEARCHED

PWS: Public Water Systems

Source: EPA/Office of Drinking Water

Telephone: 202-564-3750

Public Water System data from the Federal Reporting Data System. A PWS is any water system which provides water to at least 25 people for at least 60 days annually. PWSs provide water from wells, rivers and other sources.

PWS ENF: Public Water Systems Violation and Enforcement Data

Source: EPA/Office of Drinking Water

Telephone: 202-564-3750

Violation and Enforcement data for Public Water Systems from the Safe Drinking Water Information System (SDWIS) after August 1995. Prior to August 1995, the data came from the Federal Reporting Data System (FRDS).

USGS Water Wells: USGS National Water Inventory System (NWIS)

This database contains descriptive information on sites where the USGS collects or has collected data on surface water and/or groundwater. The groundwater data includes information on wells, springs, and other sources of groundwater.

State Wetlands Data: Wetlands Inventory

Source: Department of Natural Resources

Telephone: 803-734-9494

South Carolina Water Well Database

Source: Department of Natural Resources

Telephone: 803-734-6440

Water wells in the Coastal Plain counties of South Carolina.

Water Well Database

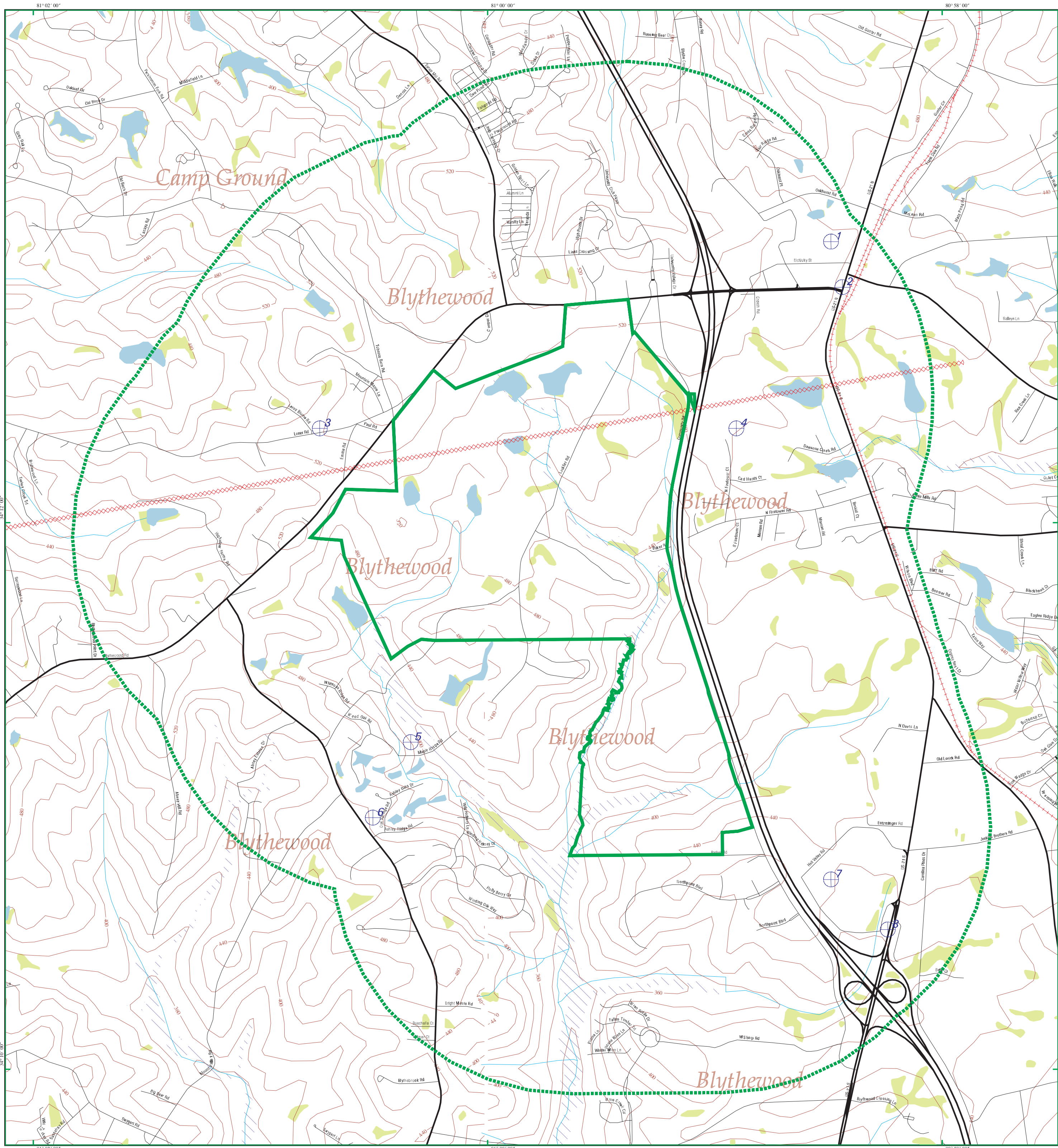
Source: Department of Natural Resources

Telephone: 864-654-1671

A listing of water wells in the Piedmont (upstate) counties.

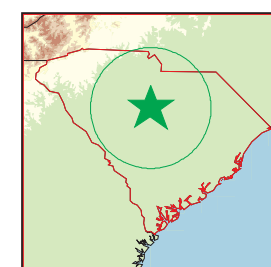
STREET AND ADDRESS INFORMATION

© 2015 TomTom North America, Inc. All rights reserved. This material is proprietary and the subject of copyright protection and other intellectual property rights owned by or licensed to Tele Atlas North America, Inc. The use of this material is subject to the terms of a license agreement. You will be held liable for any unauthorized copying or disclosure of this material.



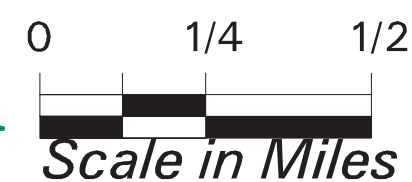
EDR DataMap® - Well Search

Blythewood Industrial Site



Blythewood, SC

- | | | |
|--------------------|---------------|--------------------|
| Listed Water Wells | Waterways | Water |
| Study Boundary | Railroads | Superfund Sites |
| Roads | Contour Lines | 100-Yr Flood Zones |
| Major Roads | Fault Lines | Wetlands |





Blythewood Industrial Site

Community Road

Blythewood, SC 29016

Inquiry Number: 7266039.8

March 02, 2023

The EDR Aerial Photo Decade Package



6 Armstrong Road, 4th floor
Shelton, CT 06484
Toll Free: 800.352.0050
www.edrnet.com

Date EDR Searched Historical Sources:

Aerial Photography March 02, 2023

Target Property:

Community Road

Blythewood, SC 29016

<u><i>Year</i></u>	<u><i>Scale</i></u>	<u><i>Details</i></u>	<u><i>Source</i></u>
1938	Aerial Photograph. Scale: 1"=1400'	Flight Year: 1938	USDA
1943	Aerial Photograph. Scale: 1"=1400'	Flight Year: 1943	USDA
1955	Aerial Photograph. Scale: 1"=1400'	Flight Year: 1955	USDA
1961	Aerial Photograph. Scale: 1"=1400'	Flight Year: 1961	USGS
1964	Aerial Photograph. Scale: 1"=1400'	Flight Year: 1964	USGS
1970	Aerial Photograph. Scale: 1"=1400'	Flight Year: 1970	USDA
1978	Aerial Photograph. Scale: 1"=1400'	Flight Year: 1978	USGS
1983	Aerial Photograph. Scale: 1"=1400'	Flight Year: 1983	USDA
1994	Aerial Photograph. Scale: 1"=1400'	Flight Year: 1994	USGS/DOQQ
2006	Aerial Photograph. Scale: 1"=1400'	Flight Year: 2006	USDA/NAIP
2011	Aerial Photograph. Scale: 1"=1400'	Flight Year: 2011	USDA/NAIP
2015	Aerial Photograph. Scale: 1"=1400'	Flight Year: 2015	USDA/NAIP
2019	Aerial Photograph. Scale: 1"=1400'	Flight Year: 2019	USDA/NAIP



Year: 2015

SITE NAME: Blythewood Industrial Site



Year: 2011

SITE NAME: Blythewood Industrial Site



Year: 2006

SITE NAME: Blythewood Industrial Site



Year: 1994

SITE NAME: Blythewood Industrial Site



Year: 1983

SITE NAME: Blythewood Industrial Site



Year: 1978

SITE NAME: Blythewood Industrial Site



Year: 1970

SITE NAME: Blythewood Industrial Site



Year: 1964

SITE NAME: Blythewood Industrial Site



Year: 1961

SITE NAME: Blythewood Industrial Site



Year: 1955

SITE NAME: Blythewood Industrial Site

A1A 9-55



Year: 1943

SITE NAME: Blythewood Industrial Site



Year: 1938

SITE NAME: Blythewood Industrial Site



Blythewood Industrial Site
Community Road
Blythewood, SC 29016

Inquiry Number: 7266039.5

March 02, 2023

EDR Historical Topo Map Report

with QuadMatch™



6 Armstrong Road, 4th floor
Shelton, CT 06484
Toll Free: 800.352.0050
www.edrnet.com

EDR Historical Topo Map Report

03/02/23

Site Name:

Blythewood Industrial Site
Community Road
Blythewood, SC 29016
EDR Inquiry # 7266039.5

Client Name:

Thomas & Hutton
P.O. Box 7608
Columbia, SC 29202
Contact: Katie Mccoy



EDR Topographic Map Library has been searched by EDR and maps covering the target property location as provided by Thomas & Hutton were identified for the years listed below. EDR's Historical Topo Map Report is designed to assist professionals in evaluating potential liability on a target property resulting from past activities. EDR's Historical Topo Map Report includes a search of a collection of public and private color historical topographic maps, dating back to the late 1800s.

Search Results:**Coordinates:**

P.O.#	NA	Latitude:	34.199557 34° 11' 58" North
Project:	27015.0007	Longitude:	-80.9965 -80° 59' 47" West
		UTM Zone:	Zone 17 North
		UTM X Meters:	500322.46
		UTM Y Meters:	3784282.83
		Elevation:	483.35' above sea level

Maps Provided:

2020	1937
2017	1935
2014	1904
1990	
1983	
1971	
1949, 1953	
1942	

Disclaimer - Copyright and Trademark Notice

This Report contains certain information obtained from a variety of public and other sources reasonably available to Environmental Data Resources, LLC. It cannot be concluded from this Report that coverage information for the target and surrounding properties does not exist from other sources. This Report is provided on an "AS IS", "AS AVAILABLE" basis. NO WARRANTY EXPRESS OR IMPLIED IS MADE WHATSOEVER IN CONNECTION WITH THIS REPORT. ENVIRONMENTAL DATA RESOURCES, LLC AND ITS SUBSIDIARIES, AFFILIATES AND THIRD PARTY SUPPLIERS DISCLAIM ALL WARRANTIES, OF ANY KIND OR NATURE, EXPRESS OR IMPLIED, ARISING OUT OF OR RELATED TO THIS REPORT OR ANY OF THE DATA AND INFORMATION PROVIDED IN THIS REPORT, INCLUDING WITHOUT LIMITATION, ANY WARRANTIES REGARDING ACCURACY, QUALITY, CORRECTNESS, COMPLETENESS, COMPREHENSIVENESS, SUITABILITY, MERCHANTABILITY, FITNESS FOR A PARTICULAR PURPOSE, TITLE, NON-INFRINGEMENT, MISAPPROPRIATION, OR OTHERWISE. ALL RISK IS ASSUMED BY THE USER. IN NO EVENT SHALL ENVIRONMENTAL DATA RESOURCES, LLC OR ITS SUBSIDIARIES, AFFILIATES OR THIRD PARTY SUPPLIERS BE LIABLE TO ANYONE FOR ANY DIRECT, INCIDENTAL, INDIRECT, SPECIAL, CONSEQUENTIAL OR OTHER DAMAGES OF ANY TYPE OR KIND (INCLUDING BUT NOT LIMITED TO LOSS OF PROFITS, LOSS OF USE, OR LOSS OF DATA), ARISING OUT OF OR IN ANY WAY CONNECTED WITH THIS REPORT OR ANY OF THE DATA AND INFORMATION PROVIDED IN THIS REPORT. Any analyses, estimates, ratings, environmental risk levels, or risk codes provided in this Report are provided for illustrative purposes only, and are not intended to provide, nor should they be interpreted as providing any facts regarding, or prediction or forecast of, any environmental risk for any property. Only an assessment performed by a qualified environmental professional can provide findings, opinions or conclusions regarding the environmental risk or conditions in, on or at any property.

Copyright 2023 by Environmental Data Resources, Inc. All rights reserved. Reproduction in any media or format, in whole or in part, of any report or map of Environmental Data Resources, Inc., or its affiliates, is prohibited without prior written permission.

EDR and its logos (including Sanborn and Sanborn Map) are trademarks of Environmental Data Resources, LLC or its affiliates. All other trademarks used herein are the property of their respective owners.

Topo Sheet Key

This EDR Topo Map Report is based upon the following USGS topographic map sheets.

2020 Source Sheets



Blythewood
2020
7.5-minute, 24000



Irmo NE
2020
7.5-minute, 24000

2017 Source Sheets



Blythewood
2017
7.5-minute, 24000



Irmo NE
2017
7.5-minute, 24000

2014 Source Sheets



Blythewood
2014
7.5-minute, 24000



Irmo NE
2014
7.5-minute, 24000

1990 Source Sheets



Irmo NE
1990
7.5-minute, 24000
Aerial Photo Revised 1987

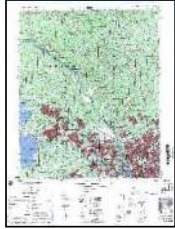


Blythewood
1990
7.5-minute, 24000
Aerial Photo Revised 1987

Topo Sheet Key

This EDR Topo Map Report is based upon the following USGS topographic map sheets.

1983 Source Sheets



IRMO
1983
15-minute, 50000

1971 Source Sheets



Irmo NE
1971
7.5-minute, 24000
Aerial Photo Revised 1971



Blythewood
1971
7.5-minute, 24000
Aerial Photo Revised 1971

1949, 1953 Source Sheets



Irmo NE
1949
7.5-minute, 24000
Aerial Photo Revised 1944



Blythewood
1953
7.5-minute, 24000
Aerial Photo Revised 1952

1942 Source Sheets



Camden
1942
30-minute, 125000
Aerial Photo Revised 1941

Topo Sheet Key

This EDR Topo Map Report is based upon the following USGS topographic map sheets.

1937 Source Sheets



Killian
1937
15-minute, 62500

1935 Source Sheets

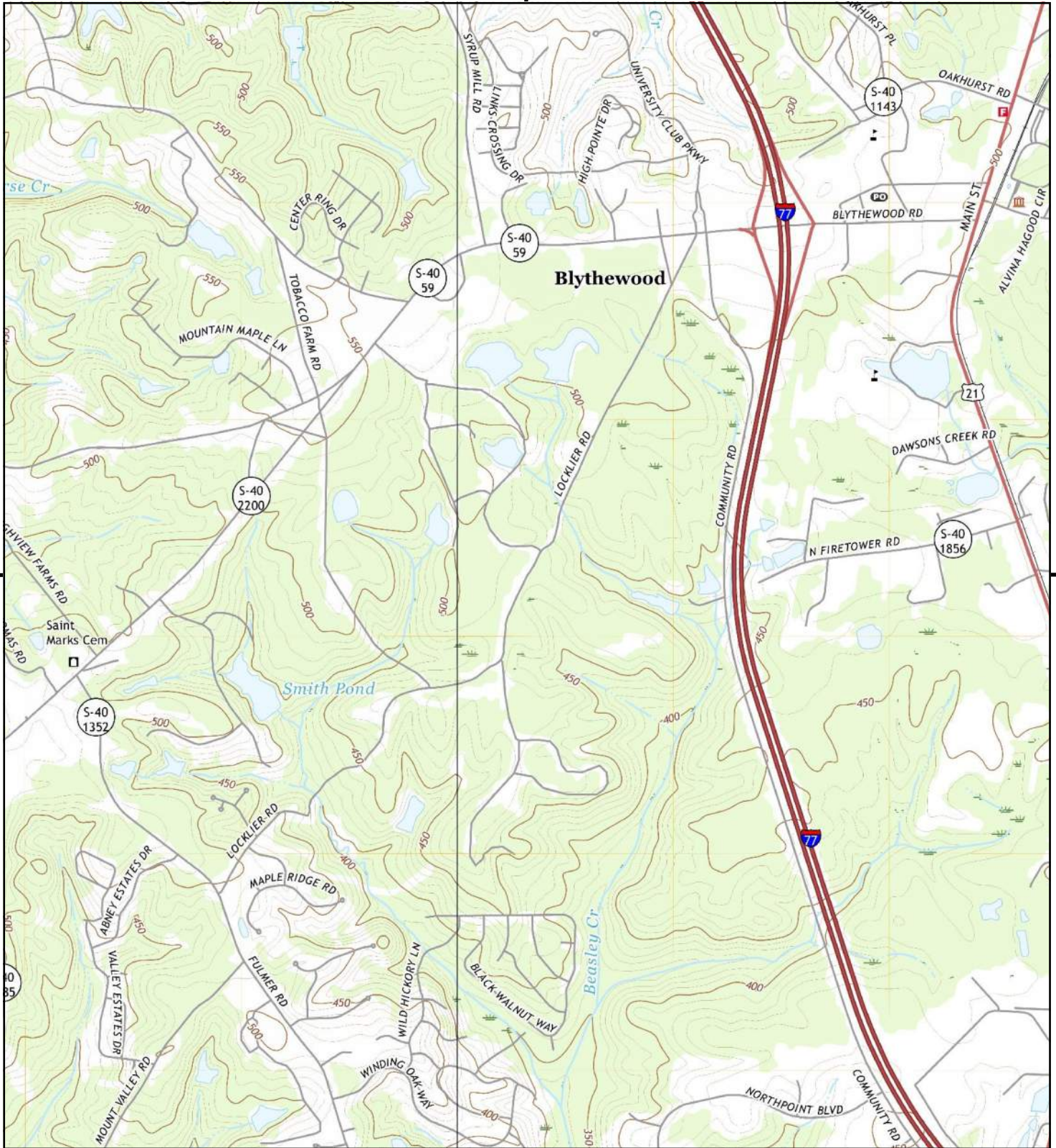


Killian
1935
15-minute, 48000

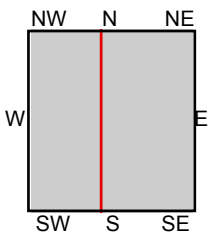
1904 Source Sheets



Columbia
1904
30-minute, 125000



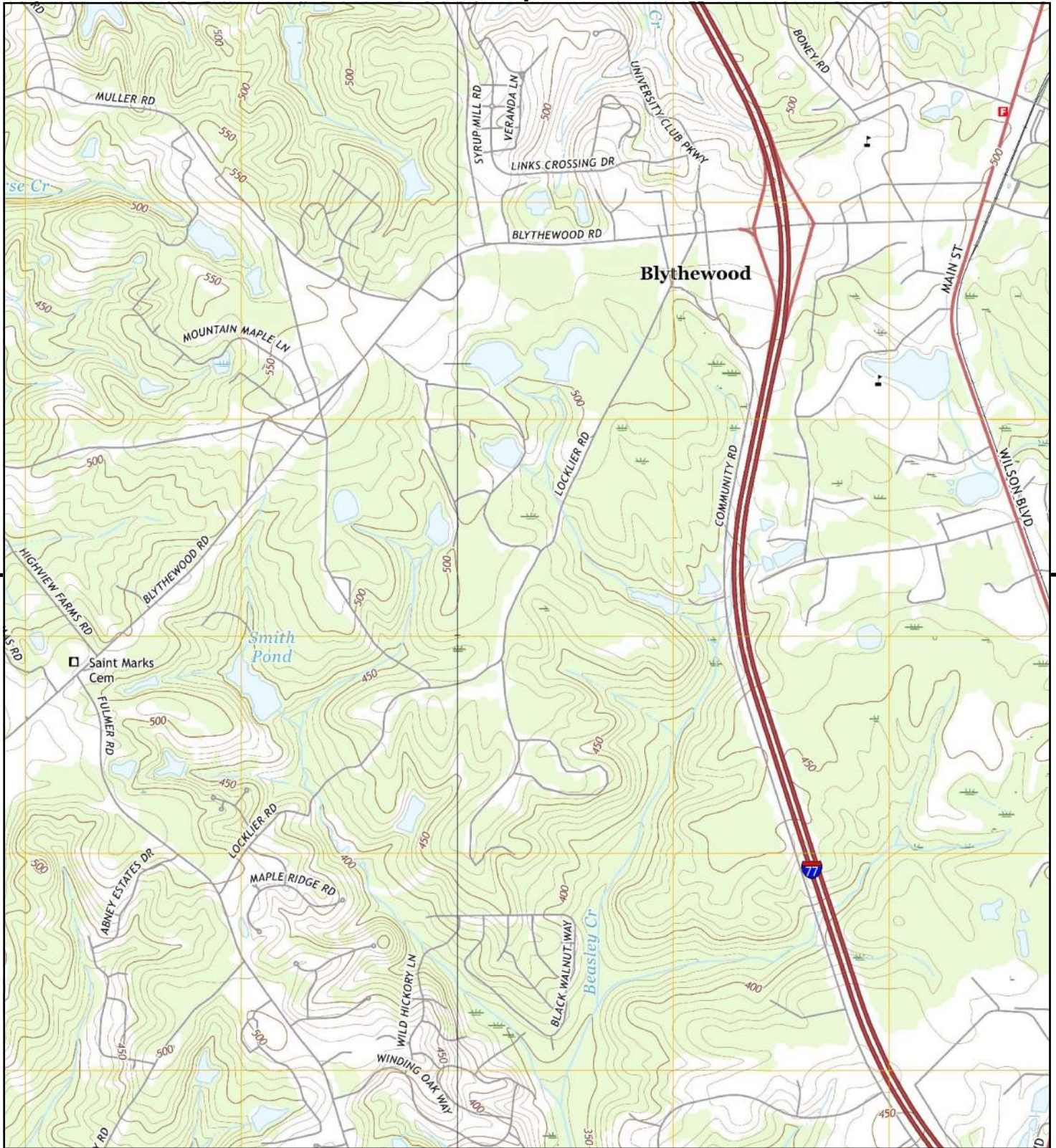
This report includes information from the following map sheet(s).



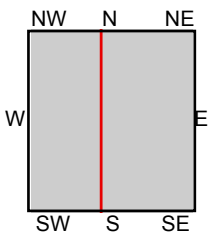
TP, Blythewood, 2020, 7.5-minute
W, Irmo NE, 2020, 7.5-minute

SITE NAME: Blythewood Industrial Site
ADDRESS: Community Road
Blythewood, SC 29016
CLIENT: Thomas & Hutton





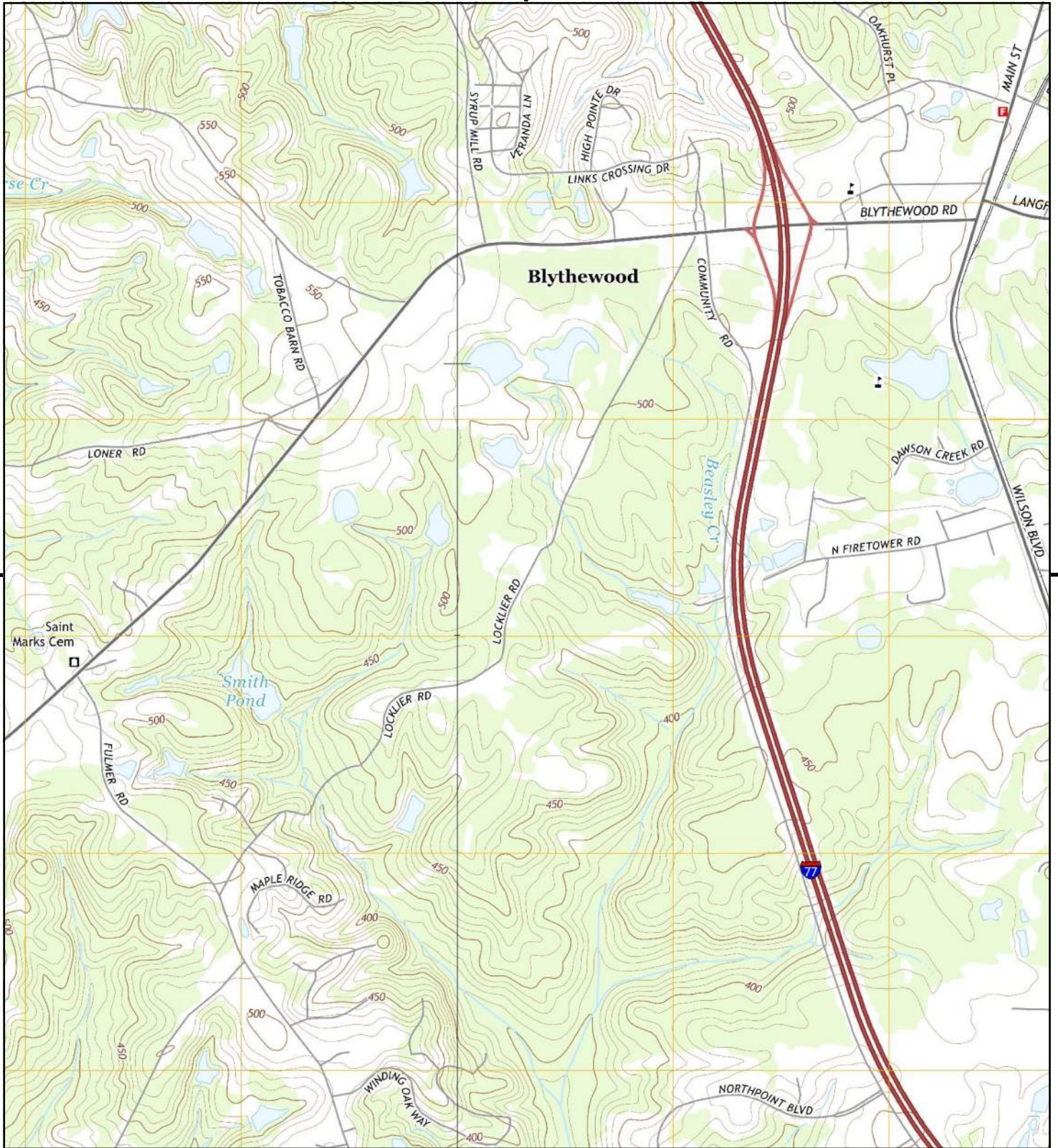
This report includes information from the following map sheet(s).



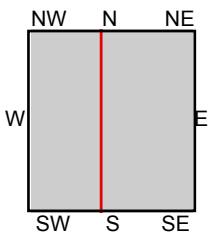
TP, Blythewood, 2017, 7.5-minute
 W, Irmo NE, 2017, 7.5-minute

SITE NAME: Blythewood Industrial Site
ADDRESS: Community Road
 Blythewood, SC 29016
CLIENT: Thomas & Hutton





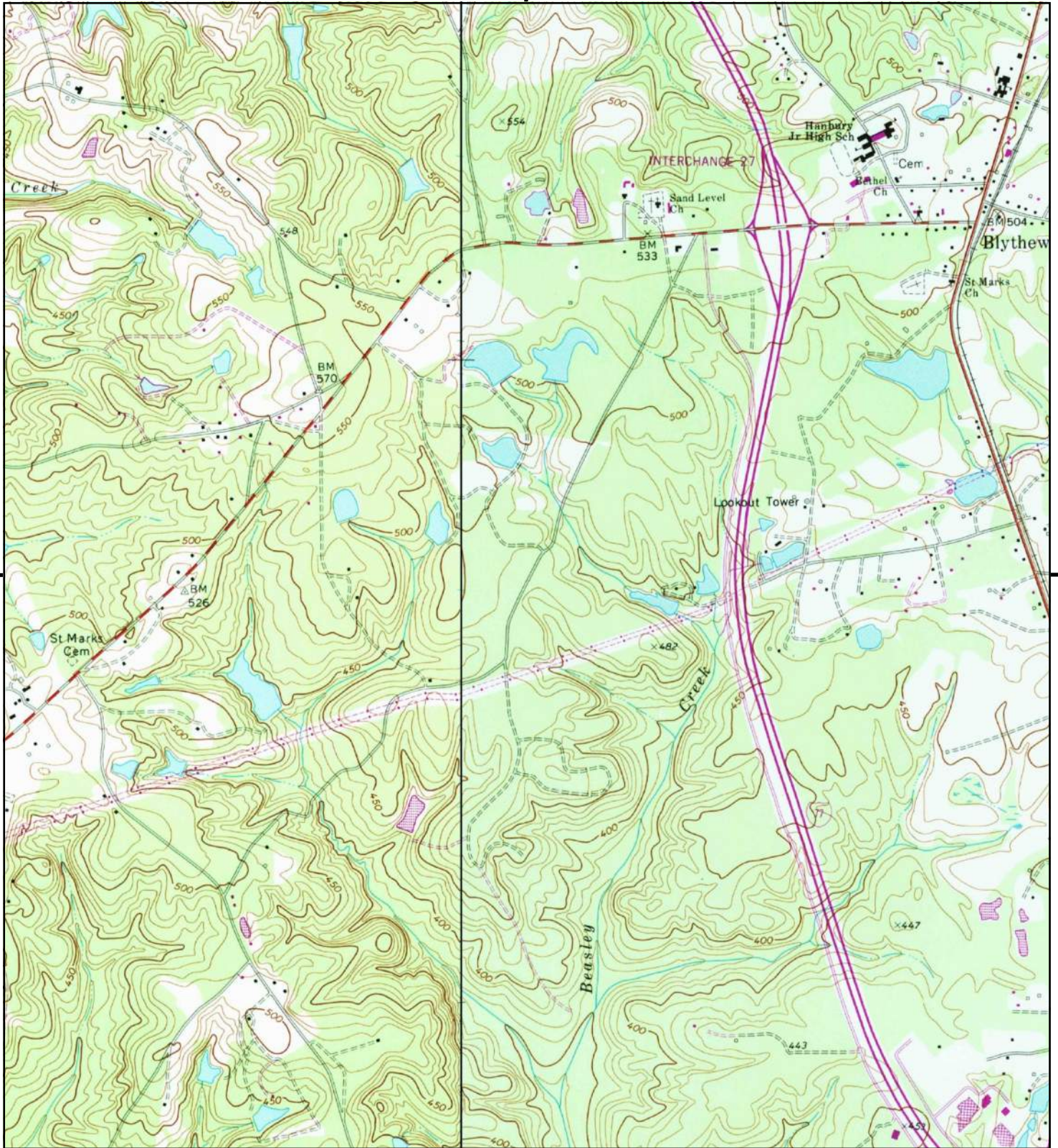
This report includes information from the following map sheet(s).



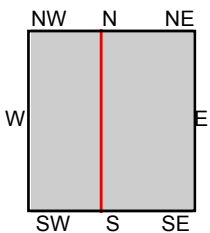
TP, Blythewood, 2014, 7.5-minute
 W, Irmo NE, 2014, 7.5-minute

SITE NAME: Blythewood Industrial Site
ADDRESS: Community Road
 Blythewood, SC 29016
CLIENT: Thomas & Hutton





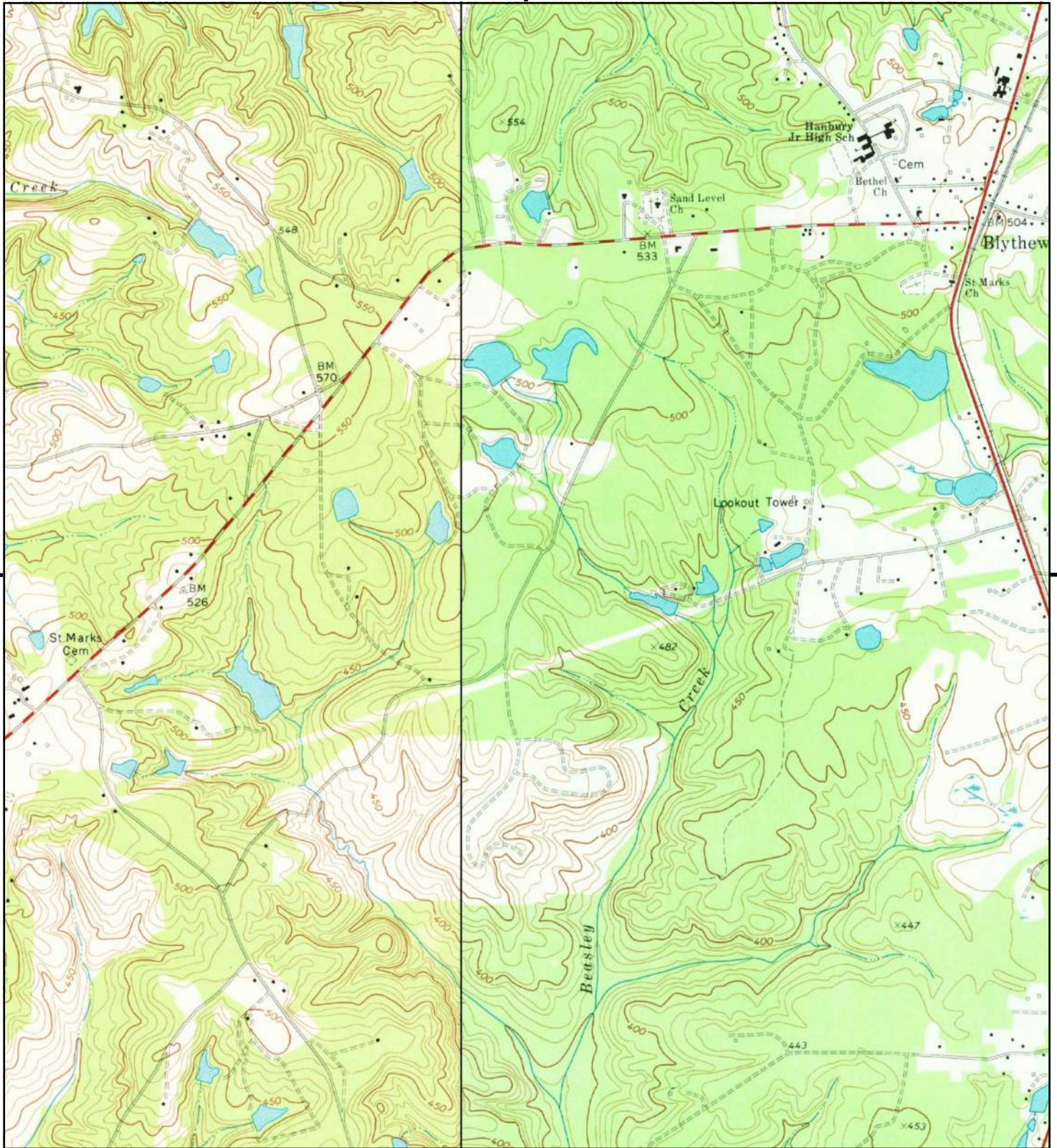
This report includes information from the following map sheet(s).



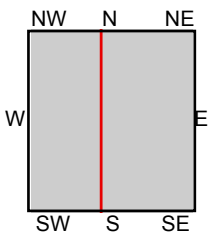
TP, Blythewood, 1990, 7.5-minute
 W, Irmo NE, 1990, 7.5-minute

SITE NAME: Blythewood Industrial Site
ADDRESS: Community Road
 Blythewood, SC 29016
CLIENT: Thomas & Hutton





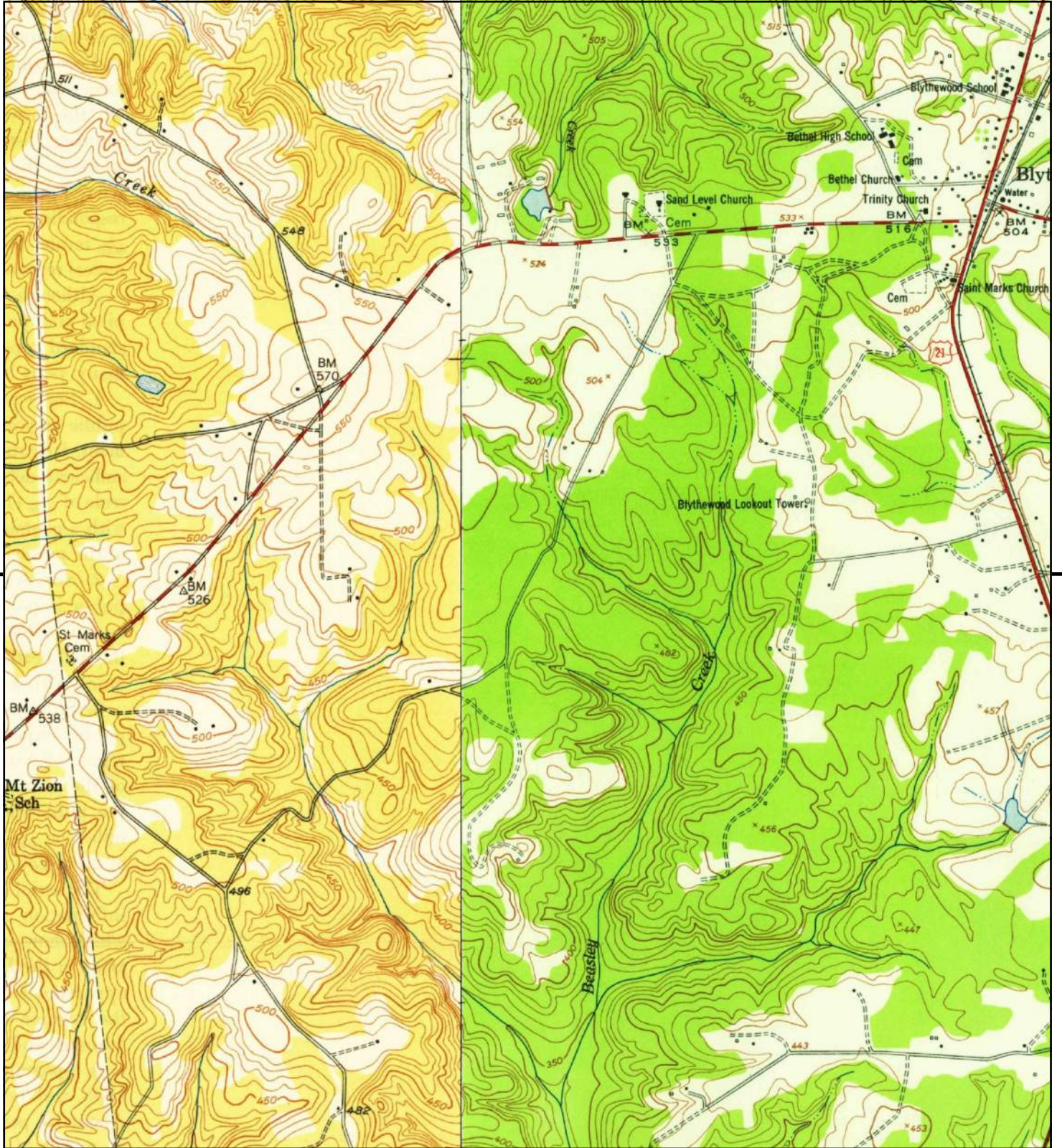
This report includes information from the following map sheet(s).



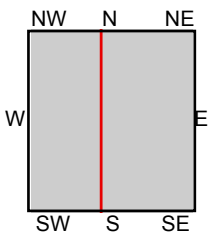
TP, Blythewood, 1971, 7.5-minute
W, Irmo NE, 1971, 7.5-minute

SITE NAME: Blythewood Industrial Site
ADDRESS: Community Road
Blythewood, SC 29016
CLIENT: Thomas & Hutton





This report includes information from the following map sheet(s).



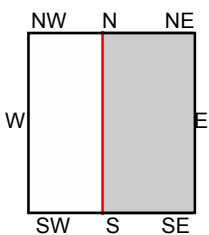
TP, Blythwood, 1953, 7.5-minute
W, Irmo NE, 1949, 7.5-minute

SITE NAME: Blythwood Industrial Site
ADDRESS: Community Road
Blythwood, SC 29016
CLIENT: Thomas & Hutton





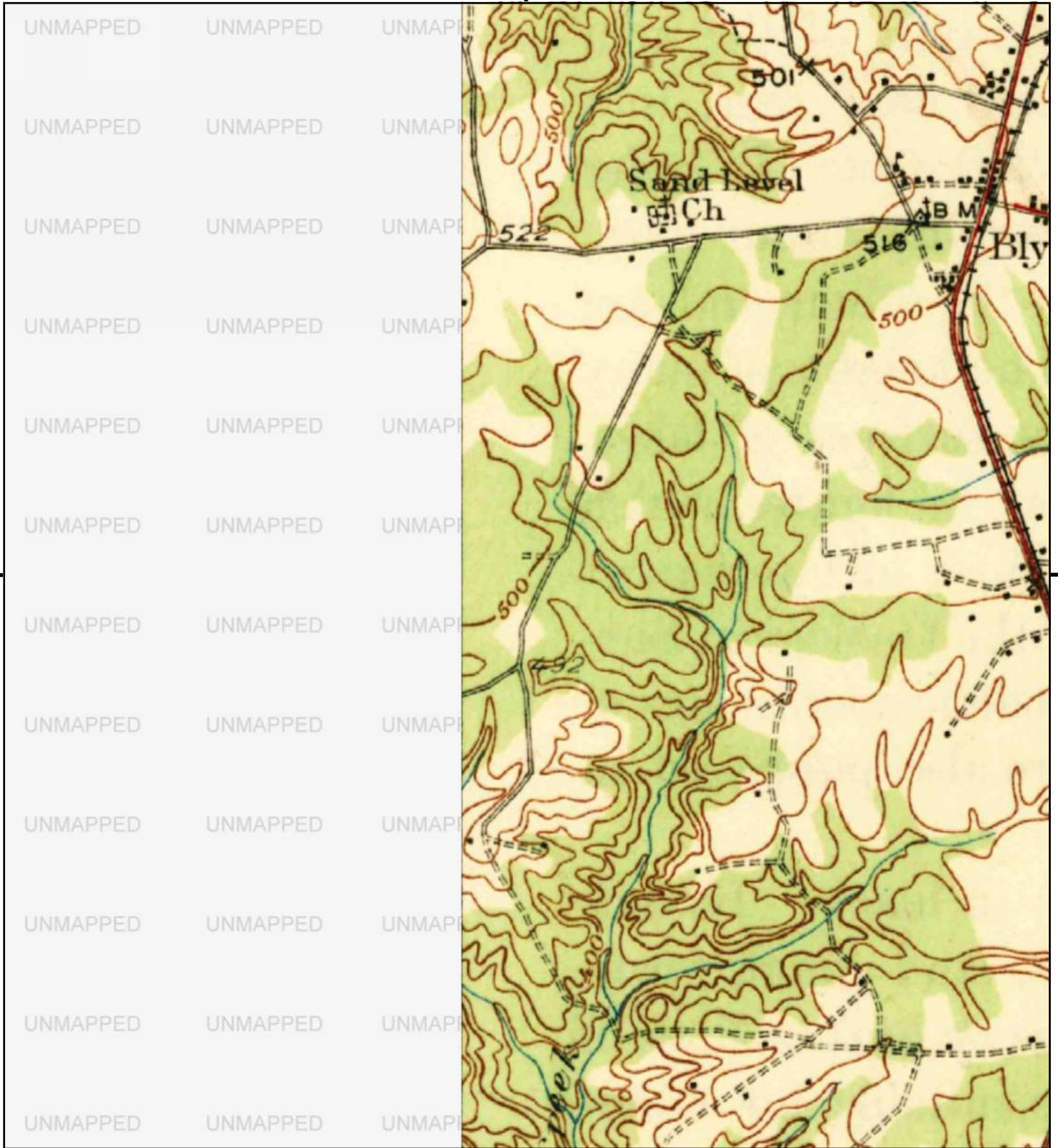
This report includes information from the following map sheet(s).



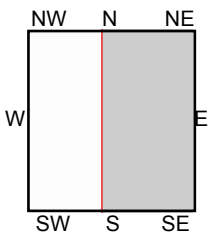
TP, Camden, 1942, 30-minute

SITE NAME: Blythewood Industrial Site
ADDRESS: Community Road
Blythewood, SC 29016
CLIENT: Thomas & Hutton





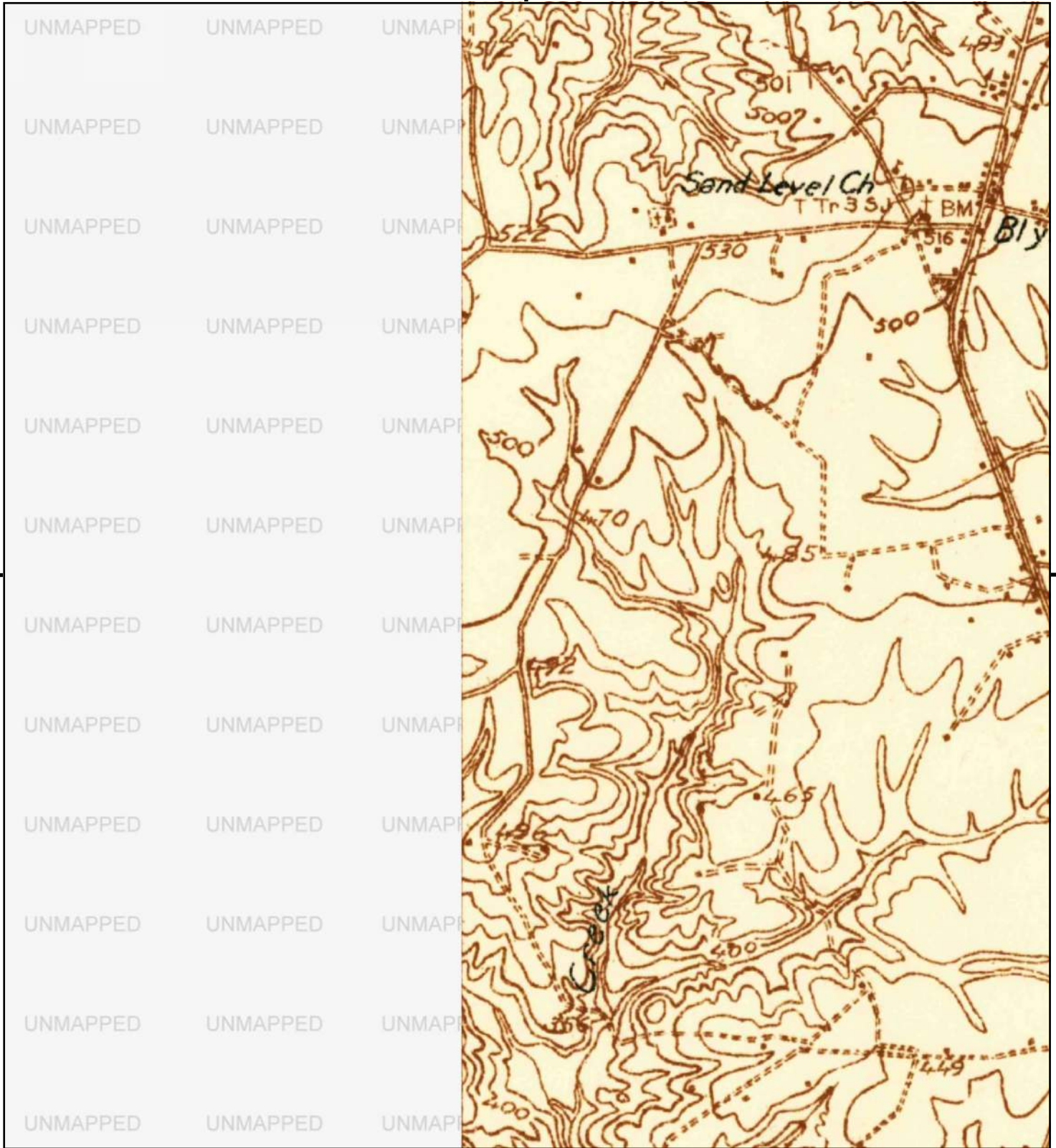
This report includes information from the following map sheet(s).



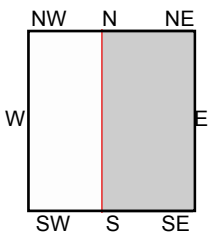
TP, Killian, 1937, 15-minute

SITE NAME: Blythewood Industrial Site
 ADDRESS: Community Road
 Blythewood, SC 29016
 CLIENT: Thomas & Hutton





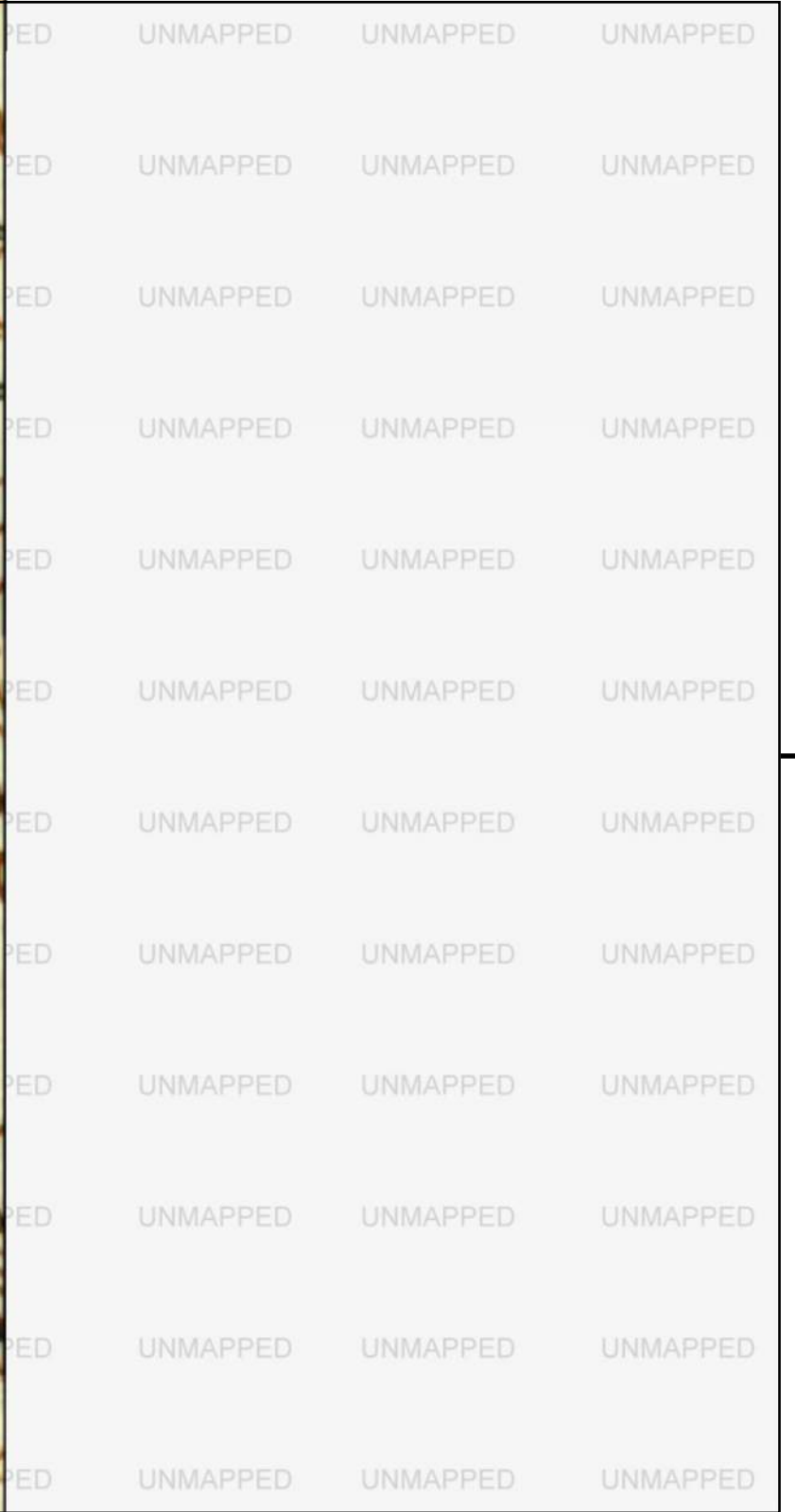
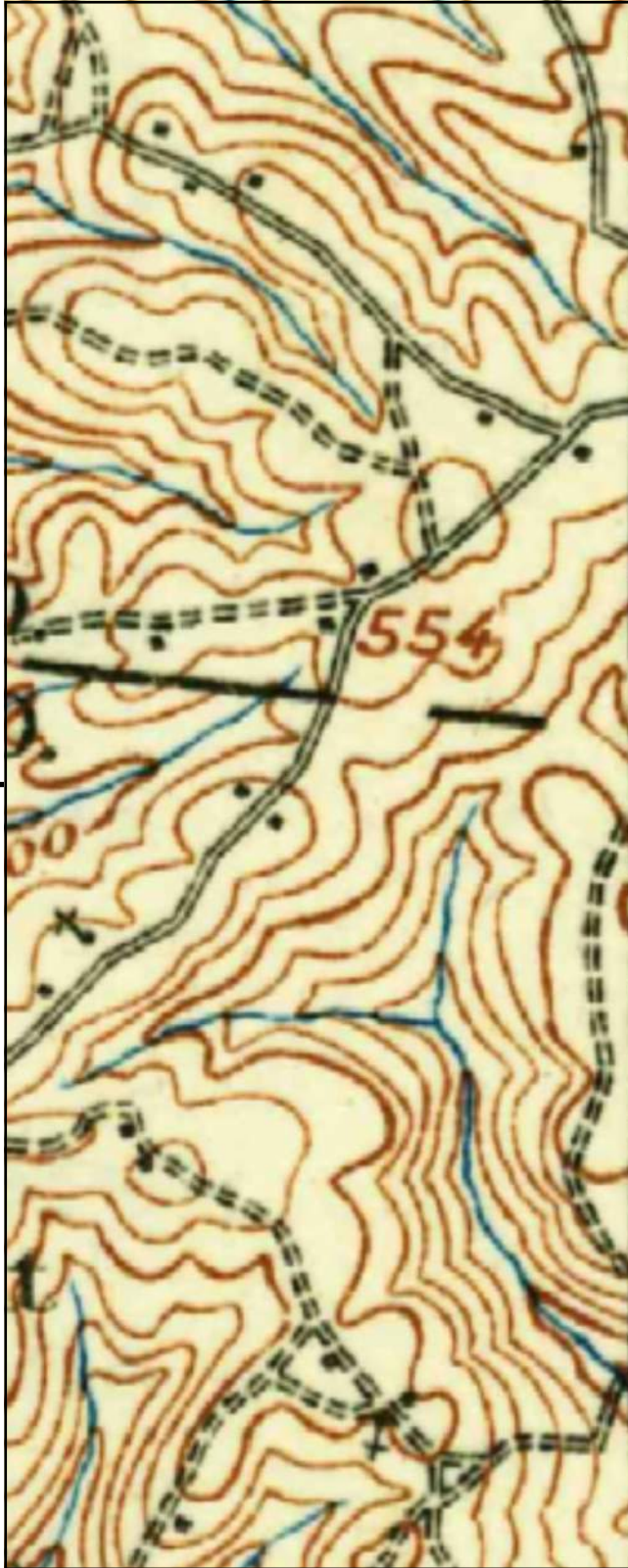
This report includes information from the following map sheet(s).



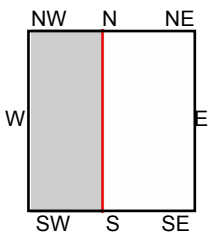
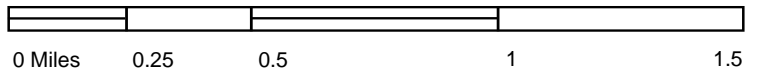
TP, Killian, 1935, 15-minute

SITE NAME: Blythewood Industrial Site
 ADDRESS: Community Road
 Blythewood, SC 29016
 CLIENT: Thomas & Hutton





This report includes information from the following map sheet(s).



W, Columbia, 1904, 30-minute

SITE NAME: Blythewood Industrial Site
ADDRESS: Community Road
Blythewood, SC 29016
CLIENT: Thomas & Hutton





Blythewood Industrial Site

Community Road
Blythewood, SC 29016

Inquiry Number: 7266039.9

March 03, 2023



The EDR-City Directory Image Report

TABLE OF CONTENTS

SECTION

Executive Summary

Findings

City Directory Images

Thank you for your business.

Please contact EDR at 1-800-352-0050
with any questions or comments.

Disclaimer - Copyright and Trademark Notice

This Report contains certain information obtained from a variety of public and other sources reasonably available to Environmental Data Resources, LLC. It cannot be concluded from this Report that coverage information for the target and surrounding properties does not exist from other sources. This Report is provided on an "AS IS", "AS AVAILABLE" basis. **NO WARRANTY EXPRESS OR IMPLIED IS MADE WHATSOEVER IN CONNECTION WITH THIS REPORT. ENVIRONMENTAL DATA RESOURCES, LLC AND ITS SUBSIDIARIES, AFFILIATES AND THIRD PARTY SUPPLIERS DISCLAIM ALL WARRANTIES, OF ANY KIND OR NATURE, EXPRESS OR IMPLIED, ARISING OUT OF OR RELATED TO THIS REPORT OR ANY OF THE DATA AND INFORMATION PROVIDED IN THIS REPORT, INCLUDING WITHOUT LIMITATION, ANY WARRANTIES REGARDING ACCURACY, QUALITY, CORRECTNESS, COMPLETENESS, COMPREHENSIVENESS, SUITABILITY, MERCHANTABILITY, FITNESS FOR A PARTICULAR PURPOSE, TITLE, NON-INFRINGEMENT, MISAPPROPRIATION, OR OTHERWISE. ALL RISK IS ASSUMED BY THE USER. IN NO EVENT SHALL ENVIRONMENTAL DATA RESOURCES, LLC OR ITS SUBSIDIARIES, AFFILIATES OR THIRD PARTY SUPPLIERS BE LIABLE TO ANYONE FOR ANY DIRECT, INCIDENTAL, INDIRECT, SPECIAL, CONSEQUENTIAL OR OTHER DAMAGES OF ANY TYPE OR KIND (INCLUDING BUT NOT LIMITED TO LOSS OF PROFITS, LOSS OF USE, OR LOSS OF DATA), ARISING OUT OF OR IN ANY WAY CONNECTED WITH THIS REPORT OR ANY OF THE DATA AND INFORMATION PROVIDED IN THIS REPORT.** Any analyses, estimates, ratings, environmental risk levels, or risk codes provided in this Report are provided for illustrative purposes only, and are not intended to provide, nor should they be interpreted as providing any facts regarding, or prediction or forecast of, any environmental risk for any property. Only an assessment performed by a qualified environmental professional can provide findings, opinions or conclusions regarding the environmental risk or conditions in, on or at any property.

Copyright 2023 by Environmental Data Resources, LLC. All rights reserved. Reproduction in any media or format, in whole or in part, of any report or map of Environmental Data Resources, LLC, or its affiliates, is prohibited without prior written permission.

EDR and its logos (including Sanborn and Sanborn Map) are trademarks of Environmental Data Resources, LLC or its affiliates. All other trademarks used herein are the property of their respective owners.

EXECUTIVE SUMMARY

DESCRIPTION

Environmental Data Resources, Inc.'s (EDR) City Directory Report is a screening tool designed to assist environmental professionals in evaluating potential liability on a target property resulting from past activities. EDR's City Directory Report includes a search of available business directory data at approximately five year intervals.

RECORD SOURCES

The EDR City Directory Report accesses a variety of business directory sources, including Haines, InfoUSA, Polk, Cole, Bresser, and Stewart. Listings marked as EDR Digital Archive access Cole and InfoUSA records. The various directory sources enhance and complement each other to provide a more thorough and accurate report.

EDR is licensed to reproduce certain City Directory works by the copyright holders of those works. The purchaser of this EDR City Directory Report may include it in report(s) delivered to a customer.

RESEARCH SUMMARY

The following research sources were consulted in the preparation of this report. A check mark indicates where information was identified in the source and provided in this report.

<u>Year</u>	<u>Target Street</u>	<u>Cross Street</u>	<u>Source</u>
2020	<input checked="" type="checkbox"/>	<input checked="" type="checkbox"/>	EDR Digital Archive
2017	<input checked="" type="checkbox"/>	<input checked="" type="checkbox"/>	Cole Information
2014	<input checked="" type="checkbox"/>	<input checked="" type="checkbox"/>	Cole Information
2010	<input checked="" type="checkbox"/>	<input checked="" type="checkbox"/>	Cole Information
2005	<input checked="" type="checkbox"/>	<input checked="" type="checkbox"/>	Cole Information
2000	<input checked="" type="checkbox"/>	<input checked="" type="checkbox"/>	Cole Information
1995	<input checked="" type="checkbox"/>	<input checked="" type="checkbox"/>	Cole Information
1992	<input type="checkbox"/>	<input checked="" type="checkbox"/>	Cole Information

FINDINGS

TARGET PROPERTY STREET

Community Road
Blythewood, SC 29016

<u>Year</u>	<u>CD Image</u>	<u>Source</u>
-------------	-----------------	---------------

COMMUNITY RD

2020	pg A5	EDR Digital Archive
2017	pg A8	Cole Information
2014	pg A11	Cole Information
2010	pg A14	Cole Information
2005	pg A17	Cole Information
2000	pg A20	Cole Information
1995	pg A22	Cole Information
1992	-	Cole Information

Street not listed in Source

FINDINGS

CROSS STREETS

<u>Year</u>	<u>CD Image</u>	<u>Source</u>
-------------	-----------------	---------------

BLYTHEWOOD RD

2020	pg. A2	EDR Digital Archive
2017	pg. A6	Cole Information
2014	pg. A9	Cole Information
2010	pg. A12	Cole Information
2005	pg. A15	Cole Information
2000	pg. A18	Cole Information
1995	pg. A21	Cole Information
1992	pg. A23	Cole Information

City Directory Images

BLYTHEWOOD RD 2020

114	APURVA PATEL DAYS INN BY WYNDHAM NORTH MANISHA PATEL MONA PATEL
120	COMPANION ANIMAL HOSPITAL COMPANIONS FIRST VET CLINIC
121	GROOMS SARAH G MD JESSE ADAMS MCDILL KELSEY K MD TAMARA ADAMS
126	CHRISTAIN ASSISTANCE BRIDGE
135	AMAZING NAILS AMERIGAS PROPANE EXCHANGE BLOWN AWAY SALON BLYTHEWOOD IGA FOODLINER COCOCABANA'S TANNING SALON DRAYER PHYSICAL THERAPY EDWARD JONES FLOCO FOODS HODGE III OLIVER L DPT PRINCE HOUSE OF PIZZA TRIPP'S FINE CLEANERS WESTERN UNION AGENT LOCATION WILYARD CAROLYN DPT
152	JAVEED KHAN RYAN KHAN SANDY KHAN SANDY KHAN-STATE FARM INS AGNT
200	JOHN BOOPFACE WENDY'S
201	ATM FIRST CITIZENS BANK
205	BLYTHEWOOD DENTISTRY LLC CAROLINA PERMANENT COSMETICS JAMES FINKEL RICHLAND SCHOOL DIST TWO FNDTN SHEILAS FINKEL
206	ATM KFC PIZZA HUT EXPRESS
209	CHARLES SANDERS KATHY SANDERS
216	WAFFLE HOUSE
221	ZAXBY'S CHICKEN FINGERS
230	ATM BOJANGLES' FAMOUS CHICKEN ELECTRIC CHARGING STATION EXXON SHARP SHOPPE US POST OFFICE

BLYTHEWOOD RD 2020 (Cont'd)

1036	CANDICE YOUNG COURTNEY THAMES
1105	ERNIE WRIGHT TAMMY CARRIGAN VINCENT CARRIGAN
1200	SARAH MCKENRICK STEPHEN MAGYAR
1224	JAMES WILLIAMSON MILTON BROOM PAULA WILLIAMSON VEDA BROOM
1232	BROOM HEATING & AIR COND DOUGLAS BROOM
1234	ROBERT BROOM
1239	MARTHA BALLENTINE
1240	JUNE BLUME ROBERT BLUME
1310	BRIAN BAUM CYNTHIA BAUM JASON BAUM
1401	DAPHINE DEHART FLENZIE SCOTT FRANCES SCOTT LEANDRA SCOTT
1428	JENNIFER WILLIAMS
1447	KIMBERLY MATHENEY
1541	KEVIN SCHWARZBAUER REBECCA CALVITT SUSAN SCHWARZBAUER
1556	CONSTELLA ZIMMERMAN JAMES ZIMMERMAN
1646	ERMA RAUCH JAMES RAUCH
1650	PAULA RAUCH
1658	DEREK AKERS
1720	CAROLYN SINGLETARY JUSTIN SINGLETARY KEYUNDEA BEICE KEYUNDRA BRIC MARCUS PICKETT
1728	GLENDA GOINGS MISTY GOINGS
1729	ST ANDREWS LUTHERAN
1736	CHARLIE MCCLENDON KEITH BELTON SHIRLEY BELTON
1800	JESSE MUNDY
1808	KATHERINE HIGHTOWER

COMMUNITY RD 2020

126	BLYTHEWOOD OIL
	EXXON
	KRISPY KRUNCHY CHICKEN
	SHARPE SHOPPE
321	ATLANTIC BUILDING MATERIALS
860	STORAGE EXPRESS

BLYTHEWOOD RD 2017

114	DAYS INN NORTH COLUMBIA FT JACKSON
120	COMPANION ANIMAL HOSPITAL KRISTEN A PETRONE DVM WENDY B KING DVM
126	CHRISTAIN ASSISTANCE BRIDGE
135	AMAZING NAILS BLOWN AWAY SALON BLYTHEWOOD IGA BLYTHEWOOD SPIRITS INC COCOCABANAS TANNING SALON GOOD DOLLAR JACKSON, ZANE PRINCE HOUSE OF PIZZA
152	STATE FARM INSURANCE
155	TRINITY UNITED METHODIST CHURCH
200	WENDYS
205	BLYTHEWOOD DENTISTRY LLC JAMES A FINKEL DMD
206	KFC
209	GROOMADOG ACADEMY
216	WAFFLE HOUSE
230	BOJANGLES SHARP SHOPPE UNITED STATES GOVERNMENT
235	BP DUNKIN DONUTS FAC BLYTHEWOOD LLC FIRST CITIZENS BANK
240	CAROLINA WINGS & RIB HOUSE CAROLINA WINGS LLC
250	MCDONALDS
312	FIRST CITIZENS BANK
400	COBBLESTONE PARK HOME OWNERS ASSOCIA SANDY LEVEL BAPTIST CHURCH
408	SANDY LEVEL BAPTIST CHURCH
422	CANDLE LAKES CHILD CARE
430	KESSLER, JESSICA
500	HOLLER, JEAN S
613	COOPER T EDWARD COMPANY COOPER, THOMAS E
617	PURVIS, BILLY C
640	MILLER, JOYE
800	LOZYNSKI, SHANE M
808	TAYLOR, BARRY D
813	SHIVES, WILLIAM W
900	MYERS, SANDY G
918	BLYTHEWOOD, KATIE
1019	BROOME, DERRILL R
1020	CASEY, BRIAN K
1024	GRIFFITH, CHRIS J

BLYTHEWOOD RD 2017 (Cont'd)

1028	AGLEY, BENJAMIN D
1029	JETER, ERIC M
1032	MCDANIEL, KEVIN J
1036	THAMES, RENEETHAMES
1105	DUERLING, RONALD
1224	KEASLER, STACEY
1232	BROOM HEATING & AIR CONDITIONING
1239	BALLENTINE, BARRY
1240	BLUME, ROBERT A
1310	BAUM, MICHAEL R
1401	SCOTT, LEANDRA J
1428	ANDERSON, THOMAS W
1447	MATHENEY, KIMBERLY L
1541	SCHWARZBAUER, KRISTINA S
1556	ZIMMERMAN, JAMES P
1658	YOUNG, STEVEN
1700	GOZA, JOSHUA W
1724	GOINGS, GLENDA J
1728	BOOZER, LISA
1729	ST ANDREWS LUTHERAN CHURCH
1736	BELTON, KEITH R
1800	MUNDY, JESSE I
1808	HIGHTOWER, KATIE G

Target Street

Cross Street

Source

✓

-

Cole Information

COMMUNITY RD 2017

321 ATLANTIC BUILDING MATERIALS INC
860 STORAGE EXPRESS
UHAUL

BLYTHEWOOD RD 2014

111	TIMMERMAN, DANNY R
114	DAYS INN
120	COMPANION ANIMAL HOSPITAL
126	CHRISTAIN ASSISTANCE BRIDGE
135	AMAZEING NAILS
	BLOWN AWAY SALON
	BLYTHEWOOD IGA
	BLYTHEWOOD SPIRITS INC
	COCOCABANAS TANNING SALON
	EDWARD JONES FINANCIAL ADVISOR CH
	JACKSON, ZANE
	PLAXICO EYE CARE
	TRIPPS FINE CLEANERS
	VALENTINAS GREEK & ITALIAN CUISINE
144	ADAMS, ANTHONY
145	COMPANION ANIMAL HOSPITAL OF BLYTHEW
152	BRAVO BLYTHEWOOD
	KHAN SANDY STATE FARM
	SANDY KHAN STATE FARM INSURANCE AG
	STATE FARM INSURANCE
155	TRINITY UNITED METHODIST CHURCH
200	WENDYS
201	FIRST CITIZENS BANK
205	BLYTHEWOOD DENTISTRY
	FINKEL JAMES A DMD
206	KFC
	KFC PIZZA HUT BLYTHEWOOD
209	GROOMADOG ACADEMY
216	WAFFLE HOUSE
230	SHARP SHOPPE
235	FIRST CITIZENS BANK
240	CAROLINA WINGS & RIB HOUSE
249	QUEEN, DONYETTA
250	MCDONALDS
312	FIRST CITIZENS BANK
400	COBBLESTONE PARK HOME OWNERS ASSOCIA
408	SANDY LEVEL BAPTIST CHURCH
422	CANDLE LAKES CHILD CARE
430	KESSLER, JESSICA
436	OCCUPANT UNKNOWN,
500	HOLLER, JEAN S
605	COOPER, SARA L
607	OCCUPANT UNKNOWN,
613	COOPER T EDWARD
	COOPER T EDWARD COMPANY
	COOPER, THOMAS E
617	PURVIS, BILLY C
640	MILLER, JOYE
701	FAIRFIELD ELECTRIC COOP
	FAIRFIELD ELECTRIC COOPERATIVE

BLYTHEWOOD RD 2014 (Cont'd)

800	RUSSELL, E D
801	HALL, CAROLYN R
808	TAYLOR, BARRY D
813	SHIVES, WILLIAM W
900	COTTON, PAUL T
902	OCCUPANT UNKNOWN,
918	HOWARD, KATIE
922	SNELGROVE, CALVIN R
1016	WATSON, TAMARA T
1019	BROOME, DERRILL R
1020	CASEY, BRIAN K
1025	OCCUPANT UNKNOWN,
1028	SAMPSON, ADRIAN D
1029	JETER, ERIC M
1032	BURROUGHS, KATHRYN
1036	BARTOS, JAY H
1105	CARRIGAN, VINCENT
1113	ABLE, GROVER
1224	OCCUPANT UNKNOWN,
1232	BROOM HEATING & AIR CONDITIONING
1234	OCCUPANT UNKNOWN,
1236	OCCUPANT UNKNOWN,
1239	BALLENTINE, WAYNE
1240	BLUME, ROBERT A
1310	BAUM, MICHAEL R
1401	DEHART, ROLLIN M
1428	OCCUPANT UNKNOWN,
1447	OCCUPANT UNKNOWN,
1541	STEVENS, MARETTA
1556	ZIMMERMAN, JAMES P
1608	OCCUPANT UNKNOWN,
1632	OCCUPANT UNKNOWN,
1646	RAUCH, JAMES A
1650	OCCUPANT UNKNOWN,
1658	MARCOTSIS, ALEXANDRA C
1700	JORDAN, LAURA
1720	SINGLETARY, CARL
1724	PRICE, GLENN M
1728	GOINGS, GLENDA J
1729	ST ANDREWS LUTHERAN CHURCH
1800	MUNDY, JESSE I
1808	HIGHTOWER, KATIE

COMMUNITY RD 2014

126	BLYTHEWOOD OIL
321	ATLANTIC BUILDING MATERIALS INC
860	UHAUL

BLYTHEWOOD RD 2010

111	TIMMERMAN, DANNY R
114	DAYS INN FORT JACKSON
120	VCA COMPANION ANIMAL HOSPITAL
121	ESSENTIALLY HOME
126	COOP MINISTRY
135	AMAZEING NAILS
	BLOWN AWAY SALON
	BLYTHEWOOD FLORAL & GREENHOUSE
	BLYTHEWOOD HOUSE OF PIZZA
	BLYTHEWOOD SPIRITS INC
	COCOCABANAS TANNING SALON
	CURVES
	EDWARD JONES
	IGA FLORIST
	JACKSON, ZANE
	PLAXICO EYE CARE
	TRIPPS FINE CLEANERS
	YE OLDE FLOWER SHOPPE
152	STATE FARM INSURANCE
200	WENDYS
205	BLYTHEWOOD DENTISTRY LLC
	CAROLINA PERMANENT COSMETICS
206	KFC
209	NORTHEAST REALTY & BUILDERS
216	WAFFLE HOUSE
230	BOJANGLES FAMOUS CHICKEN
	SHARPE SHOPPE
235	SHARP SHOP 2
240	CAROLINA WINGS LLC
400	UNIVERSITY CLUB CLUBHOUSE
422	CANDLE LAKES CHILD CARE CTR
430	GANTT, DAVID H
	SPRINGDALE NURSERY & LANDSCPG
436	OCCUPANT UNKNOWN,
437	SWYGERT, DAVID A
605	COOPER, LOUISE S
607	WARD, J L
613	COOPER, THOMAS E
	T EDWARD COOPER CO
617	PURVIS, BILLY C
701	FAIRFIELD ELECTRIC COOP
800	RUSSELL, SALLIE G
801	HALL, CAROLYN R
808	TAYLOR, BARRY D
813	SHIVES, WILLIAM W
900	OCCUPANT UNKNOWN,
902	OCCUPANT UNKNOWN,
918	OCCUPANT UNKNOWN,
1016	WATSON, RUSSELL
1019	BROOME, DERRILL R

BLYTHEWOOD RD 2010 (Cont'd)

1020	CASEY, BRIAN K
1024	SELLERS, WENDY J WENCO COMMERCIAL DRYWALL INC
1025	OCCUPANT UNKNOWN,
1028	SAMPSON, ADRIAN D
1029	JETER, ERIC M
1032	BURROUGHS, KATHRYN
1036	ROBERTS, NATHAN
1105	OCCUPANT UNKNOWN,
1113	ABLE, GROVER
1224	BROOM, MILTON D
1232	BROOM HEATING & AIR COND
1236	OCCUPANT UNKNOWN,
1239	BALLENTINE, MARTHA B
1240	BLUME, ROBERT A
1310	BAUM, MICHAEL R
1401	DEHART, ROLLIN M
1447	MATHENEY, KIMBERLY
1556	ZIMMERMAN, CONSTELLA H
1632	OCCUPANT UNKNOWN,
1646	RAUCH, JAMES A
1650	RAUCH, PAULA C
1658	OCCUPANT UNKNOWN,
1700	MEISS, MICHAEL S
1720	SINGLETARY, CAROLYN P
1724	PRICE, GLENN M
1728	GOINGS, TERRY L
1736	MCCLENDON, CHARLIE
1800	MUNDY, JESSIE I
1808	OCCUPANT UNKNOWN,



-

COMMUNITY RD 2010

321 ATLANTIC BUILDING MATERIALS
860 STORAGE EXPRESS

BLYTHEWOOD RD 2005

114 DAYS INN
 M & M OF SOUTH CAROLINA CORP
 RAMAHESH LLC
 120 COMPANION ANIMAL HOSPITAL PC
 121 BONEY, THOMAS E
 135 AMAZEING NAILS
 BLYTHEWOOD HOUSE OF PIZZA RESTAURANT
 BLYTHEWOOD IGA FLORIST
 BLYTHEWOOD SPIRITS INC
 CURVES
 EDWARD D JONES
 JACKSON, ZANE
 MAGNOLIA MORTGAGE
 SOUTHERN PIG BBQ
 YE OLDE FLOWER SHOPPE
 148 KLIEVE, BRADLEY R
 152 CANDLELIGHT COTTAGE
 205 BLYTHEWOOD DENTISTRY
 FINKEL JAMES A DMD
 206 KFC
 216 WAFFLE HO
 220 W G S WINGS
 230 BLYTHEWOOD EXXON
 250 MCDONALDS
 370 HAGLER, SANDRA D
 408 SANDY LEVEL BAPTIST CHURCH
 422 CANDLE LAKES CHILD CARE
 424 ANTIQUE HEART PINE FLOORING LLC
 430 OCCUPANT UNKNOWN,
 436 WILKERSON, KENNETH G
 437 SWYGERT, DAVID A
 500 HOLLER, JEAN S
 605 COOPER, LOUISE S
 607 WARD, J L
 613 COOPER T EDWARD CO
 COOPER, EDWATD T
 617 PURVIS, BILLY C
 800 RUSSELL, SALLIE G
 801 HALL, CAROLYN R
 808 TAYLOR, BARRY D
 813 OCCUPANT UNKNOWN,
 900 COTTON, PAUL T
 922 CDS EQUIPMENT CO
 SNELGROVE, CALVIN D
 1016 SCHOOLMEESTER, JENNIFER L
 1019 BROOME, DERRILL R
 1020 CASEY, BRIAN K
 1025 OCCUPANT UNKNOWN,
 1028 SAMPSON, ADRIAN D
 1032 BENTON, CYNTHIA L

BLYTHEWOOD RD 2005 (Cont'd)

1036	KELLYS GYMNAST NE MULERO, JOSE D
1102	BURR, RONALD D
1105	B & B FURNITURE INSTALLATIONS INC WRIGHT, ERNIE U
1113	ABLE, GROVER
1200	BROOM, MILTON D
1224	BROOM, MILTON D
1232	BROOM HEATING & AIR CONDITIONING OCCUPANT UNKNOWN,
1236	CARPIN, RENEE
1239	BALLENTINE, MARTHA B
1240	BLUME, ROBERT L
1310	BAUM, MICHAEL L
1401	DEHART, ROLLIN M
1541	CALVITT, CLAUDE E
1556	OCCUPANT UNKNOWN,
1608	LUSIGNAN, HOPE A
1632	CLEMENTI, MELISSA
1646	RAUCH, JAMES A
1650	OCCUPANT UNKNOWN,
1658	GODWIN, LARRY
1720	SINGLETARY, CAROLYN P
1728	GOINGS, TERRY L
1729	ST ANDREWS LUTHERAN CHURCH
1800	MUNDY, JESSIE I
1808	OCCUPANT UNKNOWN,

Target Street

Cross Street

Source

✓

-

Cole Information

COMMUNITY RD 2005

321 ATLANTIC BUILDING MATERIALS INC
860 MIDLAND STORAGE CO

BLYTHEWOOD RD 2000

27	STELLATO, MICHELE A
111	TIMMERMAN, DANNY
114	DAYS INN
120	COMPANION ANIMAL HOSPITAL OF BLYTHEWOOD
135	ANIMAL SUPPLY HOUSE BLYTHEWOOD IGA BUSINESS CENTRE THE TRIPPS FINE CLEANERS U HAUL
152	SIRON, WAYNE
155	TRINITY UNITED METHODIST CHILD CARE CENTER TRINITY UNITED METHODIST CHRISTIAN LIFE CENTER TRINITY UNITED METHODIST CHURCH
200	WENDYS OLD FASHIONED HAMBURGERS
205	BLYTHEWOOD DENTISTRY FINKEL JAMES A DMD
206	BLYTHEWOOD ANTIQUES
209	NORTHEAST REALTY & BUILDERS INCORPORATED
216	WAFFLE HOUSE
230	BLYTHEWOOD EXXON BOJANGLES SHARPE SHOPPE
235	BLYTHEWOOD CITGO
250	MCDONALDS HAMBURGERS
400	UNIVERSITY CLUB REAL ESTATE COMPANY UNIVERSITY CLUB THE
422	WILLOW OAKS FARM & RESTAURANT
424	RODRIGUEZ, MARIA
605	COOPER, EDWARD B
613	COOPER T EDWARD COMPANY INCORPORATED LANDSCAPE CONTRACTOR COOPER, T E
617	PURVIS, BILLY
701	BLYTHEWOOD CONSTRUCTION CO INCORPORATED SHARPE, BARBARA D
800	RUSSELL, E D
808	TAYLOR, BARRY
824	TILTON, CHRIS W
900	COTTON, PAUL
902	PERRY, KENNETH
922	SNELGROVE, CALVIN D
1016	SIMMONS, ROBERT M
1019	BROOME, D R
1024	GILES, SANDRA
1025	CALDWELL, ISAIAH
1028	PRINCE, JESSIE R
1032	CURTIS, SHARON SHELLEY, RANDY
1105	BURR, BO WRIGHT, ERNIE U
1113	ABLE, GROVER

BLYTHEWOOD RD 2000 (Cont'd)

1200 BROOM, C D
1224 TURNER, VEDA
1232 BROOM HEATING & AIR CONDITIONING
BROOM, M D
1239 BALLENTINE, W W
1240 BLUME, ROBERT L
1310 BAUM, MICHAEL
1401 DEHART, ROLLIN M
1428 MARTIN, STEVE M
1541 CALVITT, CLAUDE E
1556 ABLE, DAVID
1608 SMITH, N
1614 CUMBEE, PHIL
1646 LASKEY, IRIS K
RACH, J A
RAUCH, JAMES A
1658 RAUCH, LOIS D
1720 PITZER, SCOTT D
1808 EARLES, DUANE A

✓

-

COMMUNITY RD 2000

860 MIDLAND STORAGE COMPANY

BLYTHEWOOD RD 1995

111	TIMMERMAN, DANNY R
120	COMPANION ANIMAL HOSPITAL
152	BONEY, TALLY E
	SIRON, WAYNE
201	STEVENS, EDDIE
205	PERKINS, MICHAEL
209	NORTHEAST REALTY & BUILDERS
216	WAFFLE HOUSE
230	BLYTHEWOOD EXXON
235	BLYTHEWOOD CITGO
240	LEOS BLYTHEWOOD
250	MC DONALDS
605	COOPER, EDWARD B
613	COOPER OIL CO
	COOPER, T E
	T EDWARD COOPER CO
617	PURVIS, BILLY
800	RUSSELL, E D
808	TAYLOR, BARRY D
900	COOPER, TABITHA
	PERRY, KENNETH L
922	SNELGROVE, CALVIN D SR
1016	THOMAS, DAVID M
1019	BROOME, DERRILL R
1025	ENTZMINGER, JAMES W
1105	BURR, BO
	WRIGHT, ERNIE U
1113	ABLE, GROVER
1134	TURNER, LARRY
1200	BROOM, C D
1232	BROOM HEATING & AIR COND
1236	CHRISTMUS, JOHN L
1239	BALLENTINE, W W
1240	BLUME, ROBERT L
1249	BALLENTINE, BARRY W
1401	DEHART, ROLLIN M
1428	MARTIN, STEVE M
1447	STEELE, LINDA
1541	CALVITT, CLAUDE E
1632	FUNDERBURK, MARGIE B
1646	RAUCH, JAMES A JR
1658	RAUCH, LOIS D
1720	PITZER, SCOTT D
1728	HOLBERT, WILLIAM
1808	EARLES, DUANE A

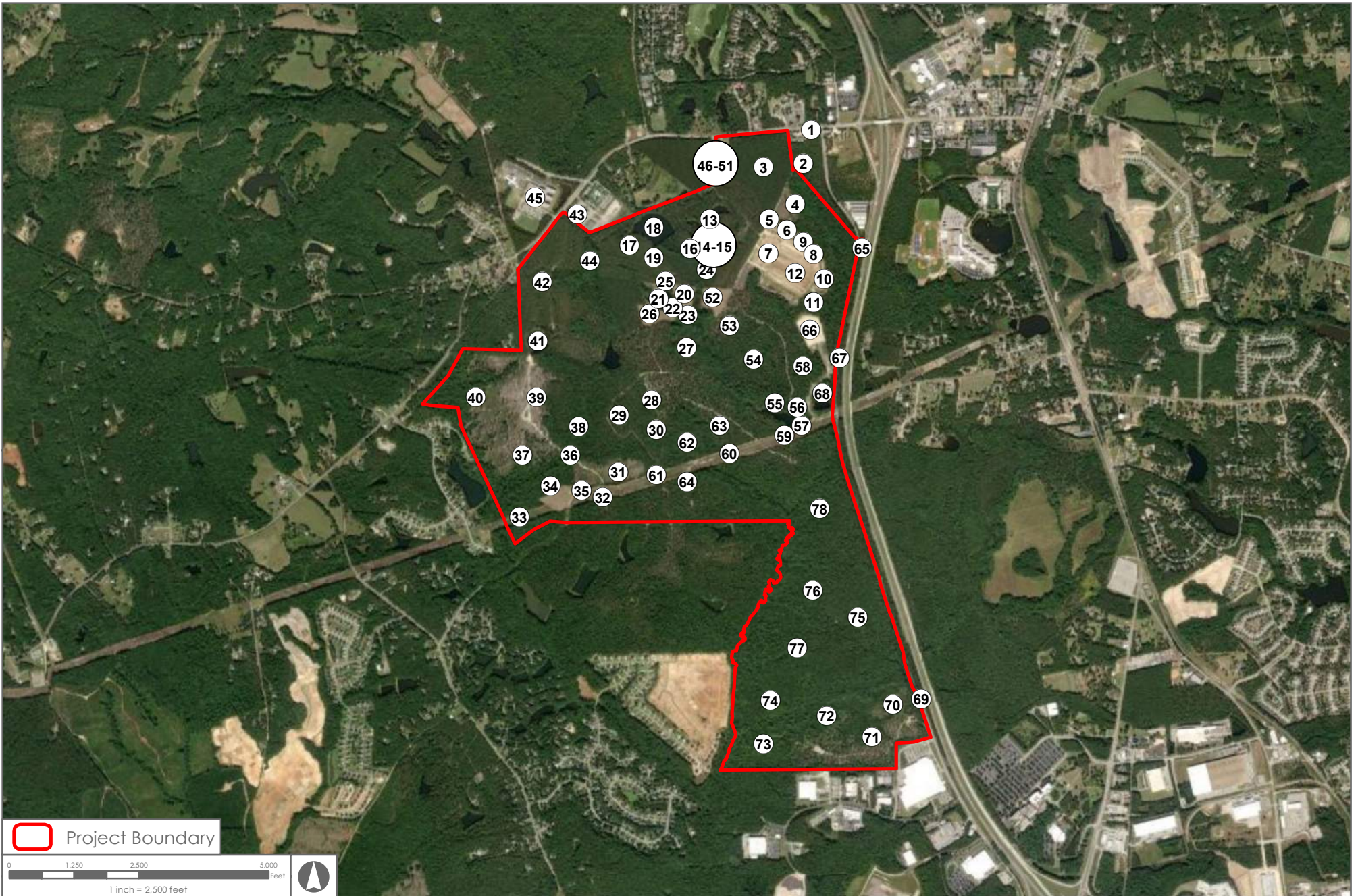
COMMUNITY RD 1995

321 ATLANTIC BUILDING MATERIALS

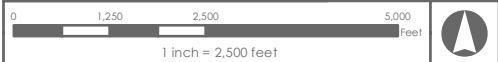
BLYTHEWOOD RD 1992

140 BRADY, RALPH
145 BLYTHEWOOD FAMILY MEDICAL CENTER
PATRICK HARMON F MD
PATRICK, HARMON F
148 BONEY, EARL
152 BONEY, TALLY E
SIRON, WAYNE
155 TRINITY UNITED METHODIST CHURCH
175 CARR, WILLIAM B
206 ALEXANDER, MARTHA W
230 BLYTHEWOOD EXXON
SHARPE SHOPPE
240 ARBOLI'S
250 MCDONALDS HAMBURGERS
260 NORTHEAST REALTY & BUILDERS INC
605 COOPER, E B
613 COOPER OIL CO
COOPER T EDWARD CO LANDSCAPE CONTR
COOPER, T E
701 BLYTHEWOOD CONSTRN CO
SHARPE THOMAS W
800 RUSSELL, E D
808 TAYLOR, BARRY D
922 SNELGROVE, CALVIN D SR
1002 SNELGROVE, JOHN D
1024 ENTZMINGER, JAMES W JR
1025 ENTZMINGER, JAMES W
1113 ABLE, GROVER
1200 BROOM, C D JR
1232 BROOM, MILTON D
1234 BROOM, DUSTY
1236 CHRISTMUS, JOHN L
1240 BLUME, ROBERT L
1249 BALLENTINE, DENISE B
1401 DEHART, ROLLIN M
1541 CALVITT, CLAUDE E
1632 FUNDERBURK, MARGIE B
110512 BURR, BO

APPENDIX C
PHOTOGRAPHS 1 THROUGH 78



 Project Boundary



Job Num: 27015.0007	Produced: 3/13/2023	Produced by: MAD	Modified: 3/13/2023	Modified by:
File: Z:\27015\27015.0007\GIS\Mxd\ESA\Blythwood_PhotoLog_2020_Left.mxd				Vertical Datum:
Thomas & Hutton compiled the map information from the following sources:				
Data	Source	Date		
Aerial	ESRI	2022		

DISCLAIMER
Where Thomas & Hutton is cited as the data source, the firm has created or verified the data. For all other sources cited, Thomas & Hutton used the data "as is," has made no independent investigation of the data, and makes no representation as to the accuracy or completeness of the data. Please see each source for available documentation of its respective datasets.
Copyright © 2015 by Thomas & Hutton
No part of this document may be reproduced without written permission from an officer of Thomas & Hutton.

Blythwood Industrial Site

Richland County, South Carolina


Photo Log




1501 MAIN STREET • SUITE 760
COLUMBIA, SC 29201 • 803.451.6789
WWW.THOMASANDHUTTON.COM


GEOGRAPHIC INFORMATION SYSTEMS


COPYRIGHT © 2020 THOMAS & HUTTON

CLIENT: Richland County Economic Development	SITE NAME: Blythewood Industrial Site
PROJECT #: 27015.0007	SITE LOCATION: Richland County, Blythewood, SC
PHOTOGRAPH #: 1	
PHOTOGRAPHER: Katie McCoy	
DATE: March 8, 2023	
DIRECTION: Southwest	
COMMENT: A gated access road (Locklier Road) was observed on the adjacent property to the east, off Blythewood Road.	


CLIENT: Richland County Economic Development	SITE NAME: Blythewood Industrial Site
PROJECT #: 27015.0007	SITE LOCATION: Richland County, Blythewood, SC
PHOTOGRAPH #: 2	
PHOTOGRAPHER: Katie McCoy	
DATE: March 8, 2023	
DIRECTION: Southeast	
COMMENT: Two (2) transformers and a plastic cooler were observed on the adjacent property to the northeast. No ground staining was observed.	

Environmental Site Assessment
Richland County Economic Development – Blythewood Industrial Site
Richland County, Blythewood, SC

CLIENT: Richland County Economic Development	SITE NAME: Blythewood Industrial Site
PROJECT #: 27015.0007	SITE LOCATION: Richland County, Blythewood, SC
PHOTOGRAPH #: 3	
PHOTOGRAPHER: Katie McCoy	
DATE: March 8, 2023	
DIRECTION: Northwest	
COMMENT: View of the eastern region of the north woods.	

CLIENT: Richland County Economic Development	SITE NAME: Blythewood Industrial Site
PROJECT #: 27015.0007	SITE LOCATION: Richland County, Blythewood, SC
PHOTOGRAPH #: 4	
PHOTOGRAPHER: Katie McCoy	
DATE: March 8, 2023	
DIRECTION: Southeast	
COMMENT: View along the edge of the clearing near the northern most northeast boundary of the subject property.	


Environmental Site Assessment
Richland County Economic Development – Blythewood Industrial Site
Richland County, Blythewood, SC

CLIENT: Richland County Economic Development	SITE NAME: Blythewood Industrial Site
PROJECT #: 27015.0007	SITE LOCATION: Richland County, Blythewood, SC
PHOTOGRAPH #: 5	
PHOTOGRAPHER: Katie McCoy	
DATE: March 8, 2023	
DIRECTION: Northeast	
COMMENT: Dumped building material that consisted of a rubber tire, bricks, hosing, and empty bottles.	

CLIENT: Richland County Economic Development	SITE NAME: Blythewood Industrial Site
PROJECT #: 27015.0007	SITE LOCATION: Richland County, Blythewood, SC
PHOTOGRAPH #: 6	
PHOTOGRAPHER: Katie McCoy	
DATE: March 8, 2023	
DIRECTION: Southeast	
COMMENT: A work truck and equipment were observed in the cleared field near the dumped building material.	


Environmental Site Assessment
Richland County Economic Development – Blythewood Industrial Site
Richland County, Blythewood, SC

CLIENT: Richland County Economic Development	SITE NAME: Blythewood Industrial Site
PROJECT #: 27015.0007	SITE LOCATION: Richland County, Blythewood, SC
PHOTOGRAPH #: 7	
PHOTOGRAPHER: Katie McCoy	
DATE: March 8, 2023	
DIRECTION: Southeast	
COMMENT: Area of clearing, off Locklier Road.	


CLIENT: Richland County Economic Development	SITE NAME: Blythewood Industrial Site
PROJECT #: 27015.0007	SITE LOCATION: Richland County, Blythewood, SC
PHOTOGRAPH #: 8	
PHOTOGRAPHER: Katie McCoy	
DATE: March 8, 2023	
DIRECTION: Southeast	
COMMENT: A ditch with standing water and buffers was observed along the clearing. No oil sheen was noted.	


Environmental Site Assessment
 Richland County Economic Development – Blythewood Industrial Site
 Richland County, Blythewood, SC

CLIENT: Richland County Economic Development	SITE NAME: Blythewood Industrial Site
PROJECT #: 27015.0007	SITE LOCATION: Richland County, Blythewood, SC
PHOTOGRAPH #: 9	
PHOTOGRAPHER: Katie McCoy	
DATE: March 8, 2023	
DIRECTION: East	
COMMENT: A 55-gallon empty transmission fluid drum was observed behind the truck and equipment on the cleared area of land. No leaking or staining to the ground was observed.	


CLIENT: Richland County Economic Development	SITE NAME: Blythewood Industrial Site
PROJECT #: 27015.0007	SITE LOCATION: Richland County, Blythewood, SC
PHOTOGRAPH #: 10	
PHOTOGRAPHER: Katie McCoy	
DATE: March 8, 2023	
DIRECTION: Southeast	
COMMENT: View of the detention pond to the southeast of the clearing.	


Environmental Site Assessment
Richland County Economic Development – Blythewood Industrial Site
Richland County, Blythewood, SC

CLIENT: Richland County Economic Development	SITE NAME: Blythewood Industrial Site
PROJECT #: 27015.0007	SITE LOCATION: Richland County, Blythewood, SC
PHOTOGRAPH #: 11	
PHOTOGRAPHER: Katie McCoy	
DATE: March 8, 2023	
DIRECTION: South	
COMMENT: Wooded area to the south of the detention basin.	

CLIENT: Richland County Economic Development	SITE NAME: Blythewood Industrial Site
PROJECT #: 27015.0007	SITE LOCATION: Richland County, Blythewood, SC
PHOTOGRAPH #: 12	
PHOTOGRAPHER: Katie McCoy	
DATE: March 8, 2023	
DIRECTION: West	
COMMENT: Two (2) temporary groundwater monitoring wells were observed at the center of the graded pad.	


Environmental Site Assessment
 Richland County Economic Development – Blythewood Industrial Site
 Richland County, Blythewood, SC

CLIENT: Richland County Economic Development	SITE NAME: Blythewood Industrial Site
PROJECT #: 27015.0007	SITE LOCATION: Richland County, Blythewood, SC
PHOTOGRAPH #: 13	
PHOTOGRAPHER: Katie McCoy	
DATE: March 8, 2023	
DIRECTION: North	
COMMENT: View of retention pond #1.	


CLIENT: Richland County Economic Development	SITE NAME: Blythewood Industrial Site
PROJECT #: 27015.0007	SITE LOCATION: Richland County, Blythewood, SC
PHOTOGRAPH #: 14	
PHOTOGRAPHER: Katie McCoy	
DATE: March 8, 2023	
DIRECTION: Southeast	
COMMENT: A dilapidated, residential structure, with a tin roof and shingle-like outer walls, was observed by retention pond #1. Rubber tires were observed under the house.	


Environmental Site Assessment
 Richland County Economic Development – Blythewood Industrial Site
 Richland County, Blythewood, SC

CLIENT: Richland County Economic Development	SITE NAME: Blythewood Industrial Site
PROJECT #: 27015.0007	SITE LOCATION: Richland County, Blythewood, SC
PHOTOGRAPH #: 15	
PHOTOGRAPHER: Katie McCoy	
DATE: March 8, 2023	
DIRECTION: South	
COMMENT: Old furnishings and wood were observed inside the structure.	


CLIENT: Richland County Economic Development	SITE NAME: Blythewood Industrial Site
PROJECT #: 27015.0007	SITE LOCATION: Richland County, Blythewood, SC
PHOTOGRAPH #: 16	
PHOTOGRAPHER: Katie McCoy	
DATE: March 8, 2023	
DIRECTION: West	
COMMENT: View of the wooded area to the southwest of retention pond #1.	

Environmental Site Assessment
 Richland County Economic Development – Blythewood Industrial Site
 Richland County, Blythewood, SC

CLIENT: Richland County Economic Development	SITE NAME: Blythewood Industrial Site
PROJECT #: 27015.0007	SITE LOCATION: Richland County, Blythewood, SC
PHOTOGRAPH #: 17	
PHOTOGRAPHER: Katie McCoy	
DATE: March 8, 2023	
DIRECTION: West	
COMMENT: View of the wooded area to the west of retention pond #2.	


CLIENT: Richland County Economic Development	SITE NAME: Blythewood Industrial Site
PROJECT #: 27015.0007	SITE LOCATION: Richland County, Blythewood, SC
PHOTOGRAPH #: 18	
PHOTOGRAPHER: Katie McCoy	
DATE: March 8, 2023	
DIRECTION: North	
COMMENT: View of retention pond #2.	


Environmental Site Assessment
 Richland County Economic Development – Blythewood Industrial Site
 Richland County, Blythewood, SC

CLIENT: Richland County Economic Development	SITE NAME: Blythewood Industrial Site
PROJECT #: 27015.0007	SITE LOCATION: Richland County, Blythewood, SC
PHOTOGRAPH #: 19	
PHOTOGRAPHER: Katie McCoy	
DATE: March 8, 2023	
DIRECTION: West	
COMMENT: View of the wooded area to the south of retention pond #2.	

CLIENT: Richland County Economic Development	SITE NAME: Blythewood Industrial Site
PROJECT #: 27015.0007	SITE LOCATION: Richland County, Blythewood, SC
PHOTOGRAPH #: 20	
PHOTOGRAPHER: Katie McCoy	
DATE: March 8, 2023	
DIRECTION: South	
COMMENT: Cleared, grassed field to the east of retention pond #3. A tractor and haybales were observed.	


Environmental Site Assessment
 Richland County Economic Development – Blythewood Industrial Site
 Richland County, Blythewood, SC

CLIENT: Richland County Economic Development	SITE NAME: Blythewood Industrial Site
PROJECT #: 27015.0007	SITE LOCATION: Richland County, Blythewood, SC
PHOTOGRAPH #: 21	
PHOTOGRAPHER: Katie McCoy	
DATE: March 8, 2023	
DIRECTION: Southwest	
COMMENT: View of retention pond #3.	


CLIENT: Richland County Economic Development	SITE NAME: Blythewood Industrial Site
PROJECT #: 27015.0007	SITE LOCATION: Richland County, Blythewood, SC
PHOTOGRAPH #: 22	
PHOTOGRAPHER: Katie McCoy	
DATE: March 8, 2023	
DIRECTION: Southwest	
COMMENT: An unimproved drive runs along the southeast border of pond #3. A mobile pump was observed pumping water from the pond to the neighboring ditch.	


Environmental Site Assessment
 Richland County Economic Development – Blythewood Industrial Site
 Richland County, Blythewood, SC

CLIENT: Richland County Economic Development	SITE NAME: Blythewood Industrial Site
PROJECT #: 27015.0007	SITE LOCATION: Richland County, Blythewood, SC
PHOTOGRAPH #: 23	
PHOTOGRAPHER: Katie McCoy	
DATE: March 8, 2023	
DIRECTION: Southeast	
COMMENT: Miscellaneous dumping of hosing (unknown material), located to the southeast of pond #3.	


CLIENT: Richland County Economic Development	SITE NAME: Blythewood Industrial Site
PROJECT #: 27015.0007	SITE LOCATION: Richland County, Blythewood, SC
PHOTOGRAPH #: 24	
PHOTOGRAPHER: Katie McCoy	
DATE: March 8, 2023	
DIRECTION: Northeast	
COMMENT: View of Beasley Creek.	


Environmental Site Assessment
 Richland County Economic Development – Blythewood Industrial Site
 Richland County, Blythewood, SC

CLIENT: Richland County Economic Development	SITE NAME: Blythewood Industrial Site
PROJECT #: 27015.0007	SITE LOCATION: Richland County, Blythewood, SC
PHOTOGRAPH #: 25	
PHOTOGRAPHER: Katie McCoy	
DATE: March 8, 2023	
DIRECTION: South	
COMMENT: A 330-gallon tote, with an unknown substance, was observed along the northern portion of pond #3. No leaking or staining to the ground was observed.	


CLIENT: Richland County Economic Development	SITE NAME: Blythewood Industrial Site
PROJECT #: 27015.0007	SITE LOCATION: Richland County, Blythewood, SC
PHOTOGRAPH #: 26	
PHOTOGRAPHER: Katie McCoy	
DATE: March 8, 2023	
DIRECTION: West	
COMMENT: Cleared, grassed field to the southwest of pond #3. Haybales were observed.	


Environmental Site Assessment
 Richland County Economic Development – Blythewood Industrial Site
 Richland County, Blythewood, SC

CLIENT: Richland County Economic Development	SITE NAME: Blythewood Industrial Site
PROJECT #: 27015.0007	SITE LOCATION: Richland County, Blythewood, SC
PHOTOGRAPH #: 27	
PHOTOGRAPHER: Katie McCoy	
DATE: March 8, 2023	
DIRECTION: East	
COMMENT: Central area of woods.	


CLIENT: Richland County Economic Development	SITE NAME: Blythewood Industrial Site
PROJECT #: 27015.0007	SITE LOCATION: Richland County, Blythewood, SC
PHOTOGRAPH #: 28	
PHOTOGRAPHER: Katie McCoy	
DATE: March 8, 2023	
DIRECTION: South	
COMMENT: Unimproved access drive.	


Environmental Site Assessment
 Richland County Economic Development – Blythewood Industrial Site
 Richland County, Blythewood, SC

CLIENT: Richland County Economic Development	SITE NAME: Blythewood Industrial Site
PROJECT #: 27015.0007	SITE LOCATION: Richland County, Blythewood, SC
PHOTOGRAPH #: 29	
PHOTOGRAPHER: Katie McCoy	
DATE: March 8, 2023	
DIRECTION: Northeast	
COMMENT: The central area of woods.	


CLIENT: Richland County Economic Development	SITE NAME: Blythewood Industrial Site
PROJECT #: 27015.0007	SITE LOCATION: Richland County, Blythewood, SC
PHOTOGRAPH #: 30	
PHOTOGRAPHER: Katie McCoy	
DATE: March 8, 2023	
DIRECTION: South	
COMMENT: Unimproved, access drive.	

Environmental Site Assessment
Richland County Economic Development – Blythewood Industrial Site
Richland County, Blythewood, SC

CLIENT: Richland County Economic Development	SITE NAME: Blythewood Industrial Site
PROJECT #: 27015.0007	SITE LOCATION: Richland County, Blythewood, SC
PHOTOGRAPH #: 31	
PHOTOGRAPHER: Katie McCoy	
DATE: March 8, 2023	
DIRECTION:	
COMMENT: Cleared area of shrubs and brush near the powerline easement.	


CLIENT: Richland County Economic Development	SITE NAME: Blythewood Industrial Site
PROJECT #: 27015.0007	SITE LOCATION: Richland County, Blythewood, SC
PHOTOGRAPH #: 32	
PHOTOGRAPHER: Katie McCoy	
DATE: March 8, 2023	
DIRECTION: Northeast	
COMMENT: View of powerlines and easement from Locklier Road, that is located through the center of the subject property from east to west.	


Environmental Site Assessment
 Richland County Economic Development – Blythewood Industrial Site
 Richland County, Blythewood, SC

CLIENT: Richland County Economic Development	SITE NAME: Blythewood Industrial Site
PROJECT #: 27015.0007	SITE LOCATION: Richland County, Blythewood, SC
PHOTOGRAPH #: 33	
PHOTOGRAPHER: Katie McCoy	
DATE: March 8, 2023	
DIRECTION: Southwest	
COMMENT: View of powerlines and easement from Locklier Road, that is located through the center of the subject property from east to west.	


CLIENT: Richland County Economic Development	SITE NAME: Blythewood Industrial Site
PROJECT #: 27015.0007	SITE LOCATION: Richland County, Blythewood, SC
PHOTOGRAPH #: 34	
PHOTOGRAPHER: Katie McCoy	
DATE: March 8, 2023	
DIRECTION: Northwest	
COMMENT: A small, shallow hole was observed in the cleared field, across from the powerline easement.	


Environmental Site Assessment
 Richland County Economic Development – Blythewood Industrial Site
 Richland County, Blythewood, SC

CLIENT: Richland County Economic Development	SITE NAME: Blythewood Industrial Site
PROJECT #: 27015.0007	SITE LOCATION: Richland County, Blythewood, SC
PHOTOGRAPH #: 35	
PHOTOGRAPHER: Katie McCoy	
DATE: March 8, 2023	
DIRECTION: Northeast	
COMMENT: Miscellaneous dumping of wood, rubber tires, plastic cooler with water, and empty cans were observed.	


CLIENT: Richland County Economic Development	SITE NAME: Blythewood Industrial Site
PROJECT #: 27015.0007	SITE LOCATION: Richland County, Blythewood, SC
PHOTOGRAPH #: 36	
PHOTOGRAPHER: Katie McCoy	
DATE: March 8, 2023	
DIRECTION: Northwest	
COMMENT: Unimproved access drive.	

Environmental Site Assessment
Richland County Economic Development – Blythewood Industrial Site
Richland County, Blythewood, SC

CLIENT: Richland County Economic Development	SITE NAME: Blythewood Industrial Site
PROJECT #: 27015.0007	SITE LOCATION: Richland County, Blythewood, SC
PHOTOGRAPH #: 37	
PHOTOGRAPHER: Katie McCoy	
DATE: March 8, 2023	
DIRECTION:	
COMMENT: View of a ditch flowing northeast.	


CLIENT: Richland County Economic Development	SITE NAME: Blythewood Industrial Site
PROJECT #: 27015.0007	SITE LOCATION: Richland County, Blythewood, SC
PHOTOGRAPH #: 38	
PHOTOGRAPHER: Katie McCoy	
DATE: March 8, 2023	
DIRECTION: Northeast	
COMMENT: View of the central woods of the northern area of subject property.	


Environmental Site Assessment
 Richland County Economic Development – Blythewood Industrial Site
 Richland County, Blythewood, SC

CLIENT: Richland County Economic Development	SITE NAME: Blythewood Industrial Site
PROJECT #: 27015.0007	SITE LOCATION: Richland County, Blythewood, SC
PHOTOGRAPH #: 39	
PHOTOGRAPHER: Katie McCoy	
DATE: March 8, 2023	
DIRECTION: Northeast	
COMMENT: Cleared area of shrubs and brush.	


CLIENT: Richland County Economic Development	SITE NAME: Blythewood Industrial Site
PROJECT #: 27015.0007	SITE LOCATION: Richland County, Blythewood, SC
PHOTOGRAPH #: 40	
PHOTOGRAPHER: Katie McCoy	
DATE: March 8, 2023	
DIRECTION: Northwest	
COMMENT: Cleared area of shrubs and brush.	


Environmental Site Assessment
 Richland County Economic Development – Blythewood Industrial Site
 Richland County, Blythewood, SC

CLIENT: Richland County Economic Development	SITE NAME: Blythewood Industrial Site
PROJECT #: 27015.0007	SITE LOCATION: Richland County, Blythewood, SC
PHOTOGRAPH #: 41	
PHOTOGRAPHER: Katie McCoy	
DATE: March 8, 2023	
DIRECTION: East	
COMMENT: View of retention pond #4, along the northern portion of the western boundary of the subject property.	


CLIENT: Richland County Economic Development	SITE NAME: Blythewood Industrial Site
PROJECT #: 27015.0007	SITE LOCATION: Richland County, Blythewood, SC
PHOTOGRAPH #: 42	
PHOTOGRAPHER: Katie McCoy	
DATE: March 8, 2023	
DIRECTION: North	
COMMENT: The unimproved road runs from pond #4 to the gated access off Blythewood Road.	


Environmental Site Assessment
Richland County Economic Development – Blythewood Industrial Site
Richland County, Blythewood, SC

CLIENT: Richland County Economic Development	SITE NAME: Blythewood Industrial Site
PROJECT #: 27015.0007	SITE LOCATION: Richland County, Blythewood, SC
PHOTOGRAPH #: 43	
PHOTOGRAPHER: Katie McCoy	
DATE: March 8, 2023	
DIRECTION: Southeast	
COMMENT: Another gated access road was observed on the subject property to the west of Fairfield Electric Cooperative Inc.	


CLIENT: Richland County Economic Development	SITE NAME: Blythewood Industrial Site
PROJECT #: 27015.0007	SITE LOCATION: Richland County, Blythewood, SC
PHOTOGRAPH #: 44	
PHOTOGRAPHER: Katie McCoy	
DATE: March 8, 2023	
DIRECTION: South	
COMMENT: View of the northwestern woods.	


Environmental Site Assessment
 Richland County Economic Development – Blythewood Industrial Site
 Richland County, Blythewood, SC

CLIENT: Richland County Economic Development	SITE NAME: Blythewood Industrial Site
PROJECT #: 27015.0007	SITE LOCATION: Richland County, Blythewood, SC
PHOTOGRAPH #: 45	
PHOTOGRAPHER: Katie McCoy	
DATE: March 8, 2023	
DIRECTION: Northwest	
COMMENT: View of the adjacent property to the north, Muller Road Middle School, across Blythewood Road.	


CLIENT: Richland County Economic Development	SITE NAME: Blythewood Industrial Site
PROJECT #: 27015.0007	SITE LOCATION: Richland County, Blythewood, SC
PHOTOGRAPH #: 46	
PHOTOGRAPHER: Katie McCoy	
DATE: March 8, 2023	
DIRECTION: North	
COMMENT: A vacant house, that is currently being utilized by Richland County Public Works, is located along the northern boundary, on Blythewood Road.	


Environmental Site Assessment
 Richland County Economic Development – Blythewood Industrial Site
 Richland County, Blythewood, SC

CLIENT: Richland County Economic Development	SITE NAME: Blythewood Industrial Site
PROJECT #: 27015.0007	SITE LOCATION: Richland County, Blythewood, SC
PHOTOGRAPH #: 47	
PHOTOGRAPHER: Katie McCoy	
DATE: March 8, 2023	
DIRECTION: West	
COMMENT: The first shed is located to the south-southwest of the brick house.	


CLIENT: Richland County Economic Development	SITE NAME: Blythewood Industrial Site
PROJECT #: 27015.0007	SITE LOCATION: Richland County, Blythewood, SC
PHOTOGRAPH #: 48	
PHOTOGRAPHER: Katie McCoy	
DATE: March 8, 2023	
DIRECTION: East	
COMMENT: Richland County Public Work's trucks and equipment were observed to the southeast of the brick house.	


Environmental Site Assessment
 Richland County Economic Development – Blythewood Industrial Site
 Richland County, Blythewood, SC

CLIENT: Richland County Economic Development	SITE NAME: Blythewood Industrial Site
PROJECT #: 27015.0007	SITE LOCATION: Richland County, Blythewood, SC
PHOTOGRAPH #: 49	
PHOTOGRAPHER: Katie McCoy	
DATE: March 8, 2023	
DIRECTION: Southeast	
COMMENT: View of the second shed that is located behind the trucks and equipment. Another 330-gallon tote, with an unknown substance, and concrete tubes were observed along the shed wall. No leaking or ground staining was observed.	


CLIENT: Richland County Economic Development	SITE NAME: Blythewood Industrial Site
PROJECT #: 27015.0007	SITE LOCATION: Richland County, Blythewood, SC
PHOTOGRAPH #: 50	
PHOTOGRAPHER: Katie McCoy	
DATE: March 8, 2023	
DIRECTION: Southeast	
COMMENT: View of miscellaneous dumping that includes a rubber tire, plastic buckets, containers, and old timber.	


Environmental Site Assessment
 Richland County Economic Development – Blythewood Industrial Site
 Richland County, Blythewood, SC

CLIENT: Richland County Economic Development	SITE NAME: Blythewood Industrial Site
PROJECT #: 27015.0007	SITE LOCATION: Richland County, Blythewood, SC
PHOTOGRAPH #: 51	
PHOTOGRAPHER: Katie McCoy	
DATE: March 8, 2023	
DIRECTION: West	
COMMENT: A well that is still in use was observed south of the first shed.	


CLIENT: Richland County Economic Development	SITE NAME: Blythewood Industrial Site
PROJECT #: 27015.0007	SITE LOCATION: Richland County, Blythewood, SC
PHOTOGRAPH #: 52	
PHOTOGRAPHER: Katie McCoy	
DATE: March 8, 2023	
DIRECTION: Southwest	
COMMENT: Cleared area off Locklier Road and east of pond #3, with the remnants of what appears to have been a residential structure. A brick chimney is shown.	


Environmental Site Assessment
Richland County Economic Development – Blythewood Industrial Site
Richland County, Blythewood, SC

CLIENT: Richland County Economic Development	SITE NAME: Blythewood Industrial Site
PROJECT #: 27015.0007	SITE LOCATION: Richland County, Blythewood, SC
PHOTOGRAPH #: 53	
PHOTOGRAPHER: Katie McCoy	
DATE: March 8, 2023	
DIRECTION: South	
COMMENT: View of the central wooded area of the subject property.	


CLIENT: Richland County Economic Development	SITE NAME: Blythewood Industrial Site
PROJECT #: 27015.0007	SITE LOCATION: Richland County, Blythewood, SC
PHOTOGRAPH #: 54	
PHOTOGRAPHER: Katie McCoy	
DATE: March 8, 2023	
DIRECTION: West	
COMMENT: View of the central wooded area of the subject property.	


Environmental Site Assessment
 Richland County Economic Development – Blythewood Industrial Site
 Richland County, Blythewood, SC

CLIENT: Richland County Economic Development	SITE NAME: Blythewood Industrial Site
PROJECT #: 27015.0007	SITE LOCATION: Richland County, Blythewood, SC
PHOTOGRAPH #: 55	
PHOTOGRAPHER: Katie McCoy	
DATE: March 8, 2023	
DIRECTION: Southwest	
COMMENT: View of retention pond #5, adjacent to the north of the powerline easement. Miscellaneous dumping of domestic trash was observed by the pond shore. No evidence of leaking was observed.	


CLIENT: Richland County Economic Development	SITE NAME: Blythewood Industrial Site
PROJECT #: 27015.0007	SITE LOCATION: Richland County, Blythewood, SC
PHOTOGRAPH #: 56	
PHOTOGRAPHER: Katie McCoy	
DATE: March 8, 2023	
DIRECTION: Northwest	
COMMENT: View of retention pond #5, adjacent to the powerline easement.	

Environmental Site Assessment
Richland County Economic Development – Blythewood Industrial Site
Richland County, Blythewood, SC

CLIENT: Richland County Economic Development	SITE NAME: Blythewood Industrial Site
PROJECT #: 27015.0007	SITE LOCATION: Richland County, Blythewood, SC
PHOTOGRAPH #: 57	
PHOTOGRAPHER: Katie McCoy	
DATE: March 8, 2023	
DIRECTION: South	
COMMENT: Miscellaneous dumping to trash to the east of retention pond #5.	


CLIENT: Richland County Economic Development	SITE NAME: Blythewood Industrial Site
PROJECT #: 27015.0007	SITE LOCATION: Richland County, Blythewood, SC
PHOTOGRAPH #: 58	
PHOTOGRAPHER: Katie McCoy	
DATE: March 8, 2023	
DIRECTION: Northeast	
COMMENT: View of the woods to the northeast of retention pond #6.	


Environmental Site Assessment
 Richland County Economic Development – Blythewood Industrial Site
 Richland County, Blythewood, SC

CLIENT: Richland County Economic Development	SITE NAME: Blythewood Industrial Site
PROJECT #: 27015.0007	SITE LOCATION: Richland County, Blythewood, SC
PHOTOGRAPH #: 59	
PHOTOGRAPHER: Katie McCoy	
DATE: March 8, 2023	
DIRECTION: East	
COMMENT: View of the powerline easement.	


CLIENT: Richland County Economic Development	SITE NAME: Blythewood Industrial Site
PROJECT #: 27015.0007	SITE LOCATION: Richland County, Blythewood, SC
PHOTOGRAPH #: 60	
PHOTOGRAPHER: Katie McCoy	
DATE: March 8, 2023	
DIRECTION: West	
COMMENT: View of the powerline easement.	


Environmental Site Assessment
 Richland County Economic Development – Blythewood Industrial Site
 Richland County, Blythewood, SC

CLIENT: Richland County Economic Development	SITE NAME: Blythewood Industrial Site
PROJECT #: 27015.0007	SITE LOCATION: Richland County, Blythewood, SC
PHOTOGRAPH #: 61	
PHOTOGRAPHER: Katie McCoy	
DATE: March 8, 2023	
DIRECTION: North	
COMMENT: View of north woods, from the powerline easement.	


CLIENT: Richland County Economic Development	SITE NAME: Blythewood Industrial Site
PROJECT #: 27015.0007	SITE LOCATION: Richland County, Blythewood, SC
PHOTOGRAPH #: 62	
PHOTOGRAPHER: Katie McCoy	
DATE: March 8, 2023	
DIRECTION: South	
COMMENT: View of the south woods from the powerline easement.	


Environmental Site Assessment
 Richland County Economic Development – Blythewood Industrial Site
 Richland County, Blythewood, SC

CLIENT: Richland County Economic Development	SITE NAME: Blythewood Industrial Site
PROJECT #: 27015.0007	SITE LOCATION: Richland County, Blythewood, SC
PHOTOGRAPH #: 63	
PHOTOGRAPHER: Katie McCoy	
DATE: March 8, 2023	
DIRECTION: North	
COMMENT: View of the central woods, along the powerline easement.	


CLIENT: Richland County Economic Development	SITE NAME: Blythewood Industrial Site
PROJECT #: 27015.0007	SITE LOCATION: Richland County, Blythewood, SC
PHOTOGRAPH #: 64	
PHOTOGRAPHER: Katie McCoy	
DATE: March 8, 2023	
DIRECTION: North	
COMMENT: View of the central woods, along the powerline easement.	

Environmental Site Assessment
 Richland County Economic Development – Blythewood Industrial Site
 Richland County, Blythewood, SC

CLIENT: Richland County Economic Development	SITE NAME: Blythewood Industrial Site
PROJECT #: 27015.0007	SITE LOCATION: Richland County, Blythewood, SC
PHOTOGRAPH #: 65	
PHOTOGRAPHER: Katie McCoy	
DATE: March 8, 2023	
DIRECTION: Southeast	
COMMENT: Parcel of woods in between U.S. Highway 77 and Community Road, and south of the storage buildings.	


CLIENT: Richland County Economic Development	SITE NAME: Blythewood Industrial Site
PROJECT #: 27015.0007	SITE LOCATION: Richland County, Blythewood, SC
PHOTOGRAPH #: 66	
PHOTOGRAPHER: Katie McCoy	
DATE: March 8, 2023	
DIRECTION: Northwest	
COMMENT: View of Fairfield Electric Substation, off Community Road.	


Environmental Site Assessment
 Richland County Economic Development – Blythewood Industrial Site
 Richland County, Blythewood, SC

CLIENT: Richland County Economic Development	SITE NAME: Blythewood Industrial Site
PROJECT #: 27015.0007	SITE LOCATION: Richland County, Blythewood, SC
PHOTOGRAPH #: 67	
PHOTOGRAPHER: Katie McCoy	
DATE: March 8, 2023	
DIRECTION: North	
COMMENT: Area of shrubs and brush around Beasley Creek, located beside Community Road and southeast of the substation.	


CLIENT: Richland County Economic Development	SITE NAME: Blythewood Industrial Site
PROJECT #: 27015.0007	SITE LOCATION: Richland County, Blythewood, SC
PHOTOGRAPH #: 68	
PHOTOGRAPHER: Katie McCoy	
DATE: March 8, 2023	
DIRECTION: South	
COMMENT: Cleared area south of the substation. Retention pond #6 is located just south of this area.	


Environmental Site Assessment
 Richland County Economic Development – Blythewood Industrial Site
 Richland County, Blythewood, SC

CLIENT: Richland County Economic Development	SITE NAME: Blythewood Industrial Site
PROJECT #: 27015.0007	SITE LOCATION: Richland County, Blythewood, SC
PHOTOGRAPH #: 69	
PHOTOGRAPHER: Katie McCoy	
DATE: March 8, 2023	
DIRECTION: North	
COMMENT: View of the southern end of the east boundary of the subject property.	


CLIENT: Richland County Economic Development	SITE NAME: Blythewood Industrial Site
PROJECT #: 27015.0007	SITE LOCATION: Richland County, Blythewood, SC
PHOTOGRAPH #: 70	
PHOTOGRAPHER: Katie McCoy	
DATE: March 8, 2023	
DIRECTION: Northwest	
COMMENT: Clear, sandy area with shrub and brush in the southern woods.	


Environmental Site Assessment
 Richland County Economic Development – Blythewood Industrial Site
 Richland County, Blythewood, SC

CLIENT: Richland County Economic Development	SITE NAME: Blythewood Industrial Site
PROJECT #: 27015.0007	SITE LOCATION: Richland County, Blythewood, SC
PHOTOGRAPH #: 71	
PHOTOGRAPHER: Katie McCoy	
DATE: March 8, 2023	
DIRECTION: Northwest	
COMMENT: Clear, sandy area with shrub and brush in the southern woods.	


CLIENT: Richland County Economic Development	SITE NAME: Blythewood Industrial Site
PROJECT #: 27015.0007	SITE LOCATION: Richland County, Blythewood, SC
PHOTOGRAPH #: 72	
PHOTOGRAPHER: Katie McCoy	
DATE: March 8, 2023	
DIRECTION: Northwest	
COMMENT: Clear, sandy area with shrub and brush in the southern woods.	


Environmental Site Assessment
 Richland County Economic Development – Blythewood Industrial Site
 Richland County, Blythewood, SC

CLIENT: Richland County Economic Development	SITE NAME: Blythewood Industrial Site
PROJECT #: 27015.0007	SITE LOCATION: Richland County, Blythewood, SC
PHOTOGRAPH #: 73	
PHOTOGRAPHER: Katie McCoy	
DATE: March 8, 2023	
DIRECTION: South	
COMMENT: Clear, sandy area with shrub and brush in the southern woods.	


CLIENT: Richland County Economic Development	SITE NAME: Blythewood Industrial Site
PROJECT #: 27015.0007	SITE LOCATION: Richland County, Blythewood, SC
PHOTOGRAPH #: 74	
PHOTOGRAPHER: Katie McCoy	
DATE: March 8, 2023	
DIRECTION: North	
COMMENT: Clear, sandy area with shrub and brush in the southern woods.	

Environmental Site Assessment
 Richland County Economic Development – Blythewood Industrial Site
 Richland County, Blythewood, SC

CLIENT: Richland County Economic Development	SITE NAME: Blythewood Industrial Site
PROJECT #: 27015.0007	SITE LOCATION: Richland County, Blythewood, SC
PHOTOGRAPH #: 75	
PHOTOGRAPHER: Katie McCoy	
DATE: March 8, 2023	
DIRECTION: West	
COMMENT: Unimproved access drive from Community Road.	

CLIENT: Richland County Economic Development	SITE NAME: Blythewood Industrial Site
PROJECT #: 27015.0007	SITE LOCATION: Richland County, Blythewood, SC
PHOTOGRAPH #: 76	
PHOTOGRAPHER: Katie McCoy	
DATE: March 8, 2023	
DIRECTION: North	
COMMENT: An empty motor oil bottle was observed along the access drive in the southern woods. No staining to the ground or leaves was observed.	

Environmental Site Assessment
 Richland County Economic Development – Blythewood Industrial Site
 Richland County, Blythewood, SC

CLIENT: Richland County Economic Development	SITE NAME: Blythewood Industrial Site
PROJECT #: 27015.0007	SITE LOCATION: Richland County, Blythewood, SC
PHOTOGRAPH #: 77	
PHOTOGRAPHER: Katie McCoy	
DATE: March 8, 2023	
DIRECTION: South	
COMMENT: View of the southern woods.	

CLIENT: Richland County Economic Development	SITE NAME: Blythewood Industrial Site
PROJECT #: 27015.0007	SITE LOCATION: Richland County, Blythewood, SC
PHOTOGRAPH #: 78	
PHOTOGRAPHER: Katie McCoy	
DATE: March 8, 2023	
DIRECTION: South	
COMMENT: View of the central woods.	

Environmental Site Assessment
 Richland County Economic Development – Blythewood Industrial Site
 Richland County, Blythewood, SC

APPENDIX D
SCDHEC FREEDOM OF INFORMATION ACT REQUEST

Contact Information

* First Name

Katie

MI

* Last Name

McCoy

* Address Line 1

1501 Main Street

Address Line 2

Suite 760

* City

Columbia

* State

South Carolina

* Zip

29201

* Email

mccoy.k@tandh.com

Work Phone

8034516797

Freedom of Information Request Form
Customer Service: (803) 898-3882

Date

3/1/2023

Requested Information

File Review

What is the period of time for the records/file review requested?

Great than 24 Months

Facility or project name:

Blythewood Industrial Park

Facility address:

Community Road, Blythewood, SC

County

Richland 

DHEC file custodian/staff contact if known:

Description of document or files requested:

I would like to review all environmental files related to this site, to include: RCRA, hazardous waste, UST, groundwater, CERCLA, Brownfields, VCC, air, etc. for the purposes of conducting an Environmental Site Assessment.

The property consist of the area enclosed in TMS# 15000-01-01, 15004-01-01, 15005-01-01, 15006-01-01, 15007-01-01, 15008-01-01, 15100-03-01, 15100-03-02, 15100-03-03, 15100-03-04, 15106-01-01, 12500-02-06, 15101-01-01, 15100-01-07, 12600-03-03, 12600-03-20, and 15100-01-06 in Richland County.

Please upload any relevant attachments that can assist with your FOI Request.

No file chosen

No file chosen

No file chosen

Family Privacy Protection Act Statement

* The Family Privacy Protection Act, SC Code Section 30-2-50, prohibits any person or private entity from knowingly obtaining or using any personal information obtained from our agency for commercial solicitation directed to any person in the State. Violation of this law is a crime.

I have read and understand this statement. I am not requesting this information for the purposes of commercial solicitation in violation of the law.

I Agree.

Personal information provided in this document is subject to public scrutiny or release.
Sign using your mouse or finger...

$X_{k+1} \in \mathcal{N}_g$

Clear

Submit

McCoy, Katie

From: DHECFOI@sc.lmhostediq.com
Sent: Tuesday, March 7, 2023 1:52 PM
To: McCoy, Katie
Subject: Responding to your message

Re: Freedom of Information Request #872554
Blythewood Industrial Park

Dear Ms. McCoy:

Your request for the above referenced information has been received by the Freedom of Information Center. The Freedom of Information staff are currently researching and compiling this information. You will be notified by our office when the research process is complete. DHEC will make the requested information available for review and copying to the extent it is not protected from disclosure pursuant to section 30-4-30 of the Freedom of Information Act.

If we are unable to locate files on a facility, based on the information submitted, you will be notified by mail.

Further inquiries regarding your request should include your above mentioned Freedom of Information Request Number. We can be reached at (803) 898 - 3882.

Sincerely,

Karla Bishop
Freedom of Information Office

McCoy, Katie

From: DHECFOI@sc.lmhostediq.com
Sent: Tuesday, March 7, 2023 5:33 PM
To: McCoy, Katie
Subject: Responding to your message

Re: Freedom of Information Request #872554
Blythewood Industrial Park

Dear Ms. McCoy:

This is to advise you that the Freedom of Information Office could not locate any files on the referenced subject, company individual, and /or address as submitted.

If you feel that the information you requested may be found under another name or description, please submit the additional information by fax (803) 898 – 3816 or by e-mail to foi@dhec.sc.gov referencing the above Request Number.

If you have any questions or require further assistance, please contact our office at (803) 898 - 3882. This request is now closed.

Sincerely,

Karla Bishop
Freedom of Information Office

McCoy, Katie

From: DHECFOI@sc.lmhostediq.com
Sent: Tuesday, March 7, 2023 5:33 PM
To: McCoy, Katie
Subject: Responding to your message

Re: Freedom of Information Request #872554
Blythewood Industrial Park

Dear Ms. McCoy:

This is to advise you that the Freedom of Information Office could not locate any files on the referenced subject, company individual, and /or address as submitted.

If you feel that the information you requested may be found under another name or description, please submit the additional information by fax (803) 898 – 3816 or by e-mail to foi@dhec.sc.gov referencing the above Request Number.


If you have any questions or require further assistance, please contact our office at (803) 898 - 3882. This request is now closed.

Sincerely,

Karla Bishop
Freedom of Information Office

APPENDIX E
SIGNATURE OF ENVIRONMENTAL PROFESSIONAL

I declare that, to the best of my professional knowledge and belief, I meet the definition of Environmental Professional as defined in #312.10 of 40 CFR 312. I have the specific qualifications based on my education, training, and experience to assess a property of the nature, history, and setting of the subject property. I have developed and performed the all appropriate inquiries in conformance with the standards and practices set forth in 40 CFR Part 312.



Lisa B. Muzekari, P.E.

March 13, 2023

Date

APPENDIX F

QUALIFICATIONS OF ENVIRONMENTAL PROFESSIONAL

Lisa Muzekari, PE | Senior Project Manager

Lisa Muzekari is a Senior Project Manager with over 20 years of experience in environmental engineering. She has managed a practice group focusing on environmental health and safety compliance and solid waste management and is recognized in her field for providing environmental assessments, permitting, planning, and compliance strategies for municipal and private clients. Lisa's experience includes water, wastewater, air, environmental planning, permitting and compliance, industrial and hazardous waste, air modeling, and safety and emergency planning. She is responsible for various phases of engineering projects, from conception and planning to design. Lisa's areas of expertise includes air permitting/modeling; environmental assessment; stormwater management; spill prevention control and countermeasures plans; CERCLA/RCRA hazardous waste; process safety management plans; risk management programs; water, wastewater, and reuse water studies; and solid waste evaluations.

Education

University of South Carolina - M.S. in Civil Engineering, 1992

University of South Carolina – B.S. in Civil Engineering, 1991

Professional Registrations

Professional Engineer in SC, NC, GA

Professional Associations

Water Environment Association of South Carolina, Water Environment Federation, Carolinas Air Pollution Control Association

Project Experience

Hazardous Waste / Environmental Site Assessments

Various Clients, Project Manager and Environmental Professional for Phase I Environmental Site Assessment activities for various subject properties. The Phase I ESAs were conducted in accordance with ASTM Standard E1527-13.

- Union County, SC – Trakas Site
- Spartanburg County, SC – Victor Hill Site
- Johns Island, SC – Hoggard Lane at Main Road Site
- North Charleston, SC – Patriot Park Site
- Berkeley County, SC – Berkeley County Schools Williams Lane Site
- Oconee County, SC – Seneca Rail Site
- Beaufort County, SC – Various Potential Economic Development Sites
- Richland County, SC – Colony Tire Site, Bluff Road
- Spartanburg County, SC – Cedar Crest Road Site
- Dorchester County, SC – 2,000 acre Industrial Economic Development Site

City of Dublin, Mulch Site Investigation, Dublin, GA, Project Engineer responsible for the development of a Corrective Action Plan and Initial Investigation related to disposal and burning activities at the City mulch site. The investigation included an asbestos inspection/survey and soil/waste characterization sampling. Remediation activities include asbestos abatement and soil excavation. The Remediation Phase and Abatement Phase are in the process of being coordinated with GAEPD.

Liberty Sun Energy, LLC, Environmental Assessment, Walterboro, SC, Project Manager and Environmental Professional for the Phase I Environmental Site Assessment activities for a proposed solar farm to be located in Colleton County, South Carolina. The Phase I ESA was conducted in accordance with ASTM Standard E1527-05.

Savannah Housing Authority – Hitch Village, Environmental Assessment, Savannah, GA, Project Manager and Environmental Professional for the Phase I Environmental Site Assessment activities for the former Hitch Village property located in the City of Savannah, Georgia. The Phase I ESA was conducted in accordance with ASTM Standard E1527-05.

Owens-Corning, Savannah Asphalt Facility Asbestos Abatement and Demolition, Savannah, GA, Coordination of asbestos abatement activities and provided onsite observation throughout the duration of the project for the demolition of the Owens Corning former asphalt facility located in Savannah, GA. Prior to beginning the onsite activities, preparation of site-specific plans regarding the project, including a site-specific Health and Safety Plan, Work Plan, and Environmental Mitigation Plan. A total of 12,244 linear feet/square feet of asbestos containing material was abated, 310 tons of mixed scrap metal was transported and reclaimed, 3,500 gallons of oil and oily sludge was removed and transported for energy recovery, and 26 loads (40 yd³ boxes) of concrete was sent to crushing for reclaim. *

Town of Moncks Corner, Umphlett Lumber Tract Environmental Assessment and Remediation, Moncks Corner SC, Provided professional engineering services to conduct response actions as identified in the SCDHEC Voluntary Cleanup Contract. Assessment activities and remediation activities included the installation and sampling of shallow ground water monitoring wells at five locations, collection of surface and subsurface soil samples at over 20 locations, collection of sediment and corresponding surface water samples at two locations, and excavation and disposal of arsenic contaminated soil. No groundwater contaminants were detected. *

City of Walterboro, Rizer Ford Environmental Assessment and Remediation, Walterboro, SC, Project Manager for the Phase I and II Environmental Site Assessment activities for the former Rizer Ford Property. Investigative activities included soil and ground water evaluation. As a result of the site assessment activities, services included assisting the City with drafting a Voluntary Cleanup Contract with SCDHEC for the cleanup of the property to be used for redevelopment. *

South Carolina Research Authority, Catawba Street Property Phase I and Phase II ESA, Columbia, SC, Conducted Phase I and Phase II Environmental Site Assessments for former warehouse site. The assessment included the installation of temporary ground water monitoring wells and groundwater sampling. *

AME Development Group, Cypress Grove Development Site Investigation, Moncks Corner, SC, Provided preliminary site investigation of soil and water. A GPR investigation was conducted to identify subsurface anomalies (e.g., buried drums) in the area of concern and exploratory excavations were conducted with URS/BP Barber oversight. After completion of the initial investigation, URS/BP Barber proceeded with additional field activities. All areas identified in the GPR Investigation were evaluated and further excavation of waste material was conducted. Excavated material, debris and waste drums were properly contained in lined roll-off containers and samples were obtained for characterization for disposal of the hazardous and non-hazardous material. *

600 Assembly Street, Site Assessment, Columbia, SC, Conducted a site assessment, which included locating underground storage tanks. The assessment included a ground penetrating radar investigation, asbestos inspection, soil screening, and soil sampling. *

Buncombe County Landfill, Contamination Assessment, Asheville, NC, Conducted and supervised a contamination assessment, which included installation of monitoring wells, modified Dutch Cone Penetrometer investigation, borehole geophysical investigation, discrete zone sampling, and Packer Test investigation. *

Fishburne International, Contamination Assessment, Asheville, NC, Conducted and supervised a contamination assessment, which included the installation of temporary well points, groundwater and surface water sampling, and modified Dutch Cone Penetrometer investigation. *

Kalama Chemicals, Inc., Beaufort, SC, Provided statistical support as a team member in conducting a baseline risk assessment on a Superfund Potential Responsible Party lead RI/FS project. *

Lindau Chemicals, Site Assessment, Columbia, SC, Conducted a site assessment to locate underground storage tanks. The assessment included a ground penetrating radar investigation, soil screening, and soil sampling. *

NASA, RCRA Facility Investigation Kennedy Space Center, Cape Canaveral, FL, Performed a RCRA Facility Investigation for a NASA facility, which included assessment of soil, surface water, and groundwater contamination. *

Sears Fuel Storage Site, Remedial Action Plan, Miami, FL, Developed a Remedial Action Plan for the abandoned fuel storage site, which included design of recovery wells, air stripping system, infiltration gallery, and soil vapor extraction system. *

Air Permitting and Dispersion Modeling

Various Clients, Air Permit Application Packages including permit forms, emission calculations, process descriptions, and dispersion modeling results were compiled for over 100 industries and municipalities. The Aermoc, ISC2, ISC3, and Screen models were utilized in performing the air dispersion modeling.

- ABB Power T&D Company Inc.
- Aiken Regional Medical Center
- American Eagle Wheel Corporation
- American Italian Pasta Company
- American Titanium Works
- Amick Farms, Inc.
- Beaufort-Jasper Water & Sewer Authority
- BioEnergy
- Carolina International Trucks
- Charleston Water System
- City of Columbia
- Department of Public Utilities, City of Orangeburg
- Devro-Teepak
- Dixie Clay Company
- Eastern Pacific International
- EFCO Corporation
- Filtration Group Technical Media
- Fisher Tank
- Fitesa
- City of Florence
- Florence Concrete Products
- Hilton Head Island Public Service District
- Holcim (US) Inc.
- Honda of South Carolina Mfg., Inc.
- Institute for Business & Home Safety
- John Deere Consumer Products
- Kings Electronics Co., Inc.
- Kiswire, Inc.
- Martin Color-Fi, Inc.
- Modine Manufacturing Company
- MTU Detroit Diesel
- Musashi South Carolina, Inc.
- New London Engineering
- New Millenium Building Systems
- Nucor Building Systems
- Phoenix Finishing
- Providence Hospital Northeast
- Rifenburg Construction for GSP International Airport
- South Carolina State Farmers Market
- South Island Public Service District
- Southland Log Homes
- Spirax Sarco
- Tranter Radiator Products
- Walgreens
- Waste2 Energy, LLC
- Wateree Dyeing and Finishing Corporation
- Wateree Textile
- Weisz Graphics
- Town of Winnsboro
- Yanagawa
- York County Industries

City of Myrtle Beach, Water Reclamation Facility, Myrtle Beach, SC, A conditional major Title V Permit Application was prepared for the major source of hazardous air pollutants. The permit application limited the number of hours the City could operate their odor control scrubbers in order to be classified as a conditional major source. *

Department of Public Utilities, City of Orangeburg, WWTP, Orangeburg, SC, Prepared a Title V Permit Application for all emission sources at the wastewater treatment plant. Permitting included a sludge dryer utilizing heat from electrical turbines. *

City of Columbia, Metro Wastewater Treatment Plant, Columbia, SC, Performed Air Dispersion modeling for the sludge incinerators in order to comply with State and Federal Regulations for the stack test results. Provided professional engineering services for the renewal of the air permit. *

City of Columbia, Metro Wastewater Treatment Plant, Columbia, SC, Coordinated Information Collection Rule (ICR) request from EPA for sewage sludge incineration units, including stack testing data collection, communications with EPA, and completion and submission of required documentation for EPA. The ICR resulted in the promulgation of new source performance standards and emission guidelines for sewage sludge incineration units located at wastewater treatment facilities designed to treat domestic sewage sludge. *

Aiken County Public Service Authority, Horse Creek Pollution Control Facility, North Augusta, SC, Prepared the Air Permitting Application and performed Air Dispersion Modeling for sludge dryer. *

Homelite, Inc, Greer, SC, Prepared a Title V Permit Application for all industrial activities at the Homelite Greer Facility. *

Tranter, Inc, Edgefield, SC, Prepared a Title V Permit Application for all of the on-site industrial activities related to the manufacturing of heat exchange units. *

Devro, Inc., Sandy Run, SC, Prepared various construction permit applications, including new production lines and boilers, and a Title V Permit Application for all industrial activities related to the manufacturing of collagen casings. Additionally, the Storm Water Pollution Prevention Plan (SWPPP), SPCC Plan, Emergency Response Plan, Process Safety Management Plan, and Risk Management Plan were prepared for the facility and are kept up-to-date in accordance with regulations and as plant changes occur. *

Honda Manufacturing of South Carolina, Inc., Timmonsville, SC, Prepared various construction permit applications, including new production lines for Personal Water Craft, and Operating Permit renewals for all industrial activities related to the manufacturing of ATVs. Additionally, the Storm Water Pollution Prevention Plan (SWPPP) and SPCC Plan were prepared for the facility and are kept up-to-date in accordance with regulations and as plant changes occur. *

Green Energy Holdings, Bio Mass Facility, Orangeburg County, SC, Prepared Air Permitting Application. Research and technical assistance with replying to SCDHEC on air permit application submittal. *

Waste 2 Energy, Waste Processing Facility, Columbia, SC, Prepared Air Permitting Application for proposed bio energy facility, which included the anaerobic digestion of food and yard waste to produce methane to be burned in generators for power production. Emission calculations, air dispersion modeling, and air permit application prepared for submittal to SCDHEC. *

BioEnergy, Berkeley County, SC, Prepared Air Permitting Application for proposed bio energy facility, which included the anaerobic digestion of municipal sludge, grease trap waste, and DAF waste to produce methane to be burned in a Combined Heat and Power (CHP) unit, boiler, and flare, when needed. Emission calculations, air dispersion modeling, and air permit application prepared for submittal to SCDHEC. Additionally, overall project management of the development of a SPCC Plan, BMP Plan, Wastewater Construction Permit, and Land Application of Biosolids Permit packages were prepared for the facility. The facility was the first of its kind in South Carolina, therefore coordination with all Bureaus of SCDHEC were required to obtain all permits for the construction and operation of the facility. The facility was permitted as a wastewater treatment facility since it accepts 503 regulated biosolids as a feed material. *

Stormwater Pollution Prevention Plans

Developed Stormwater Pollution Prevention Plans (SWP3s) for over 75 regulated facilities. The Stormwater Pollution Prevention Plans included site assessments, identification of potential pollutant sources, development of best management practices, monitoring requirements, visual assessments, and development of management procedures to maintain site compliance. Stormwater Pollution Prevention Plans were developed in accordance with Industrial General Permits in SC, NC, and GA. Recent experience includes SWP3s prepared for the following clients:

- Alpine Utilities – Stoops Creek WWTP
- American Italian Pasta Company
- Amick Farms – Processing Plant
- Amick Farms – Feed Mill

- ArvinMeritor
- City of Barnwell – WWTP
- Town of Batesburg-Leesville – WWTP
- Beaufort-Jasper Water & Sewer Authority – Cherry Point WWTP
- Beaufort-Jasper Water & Sewer Authority – Hardeeville WWTP
- City of Bennettsville – WWTP
- Boozer Lumber Company
- Charleston Water System – Daniel Island and Plum Island WWTPs
- City of Clinton – Department of Public Works
- Corley Lumber Mill
- DeRoyal Textiles
- Devro
- Dorchester County – WWTP
- Dorchester County – Airport I
- Dorchester County – Airport II
- East Richland County Public Service District
- City of Florence – WWTP
- Florence Concrete Products
- Greenwood Metropolitan District – West Alexander WWTP and Wilson Creek WWTP
- City of Hartsville – WWTP
- City of Hartsville – Airport
- Hilton Head Public Service District – WWTP
- Honda of SC Mfg., Inc.
- City of Inman – WWTP
- Kings Electronics
- Town of Kingstree – WWTP
- City of Lake City – WWTP
- City of Lake City – Airport
- City of Lake City – C&D Landfill
- City of Mullins – WWTP
- Musashi
- City of North Myrtle Beach – Ocean Drive WWTP
- City of North Myrtle Beach – Crescent Beach WWTP
- ReWa – Durbin Creek WWTP
- ReWa – Georges Creek WWTP
- ReWa – Gilder Creek WWTP
- ReWa – Grove Creek WWTP
- ReWa – Lower Reedy WWTP
- ReWa – Marietta WWTP
- ReWa – Mauldin Road WWTP
- ReWa – Pelham WWTP
- ReWa – Piedmont WWTP
- ReWa – Taylors WWTP
- ReWa – Maintenance / Shop Area
- Richland County – Broad River WWTP
- Siemens VDO
- Spartanburg Water – Landrum Page Creek WWTP
- Spirax Sarco
- Town of Summerton – WWTP
- TMA
- Tyson Foods
- Yanagawa

Spill Prevention Control and Countermeasures Plans

Developed Spill Prevention Control and Countermeasures Plans (SPCCs) for numerous facilities in the Southeast. The SPCC plans were developed to address petroleum/oil storage and handling operations of the facility. The SPCC Plans provided the written documentation of the site-specific measures (procedural and structural) the facility was to implement to prevent or minimize any discharge of petroleum/oil into the waters of the United States. The SPCC Plans were prepared to meet the requirements of the revised SPCC Regulation (40 CFR 112). Recent experience includes SPCCs prepared for the following clients:

- American Italian Pasta Company
- Amick Broilers, Inc.
- Amick Farms, Inc.
- Arvin Meritor
- Beaufort Jasper Water and Sewer Authority – Cherry Point WWTP
- Beaufort Jasper Water and Sewer Authority – Port Royal WWTP
- Beaufort Jasper Water and Sewer Authority – Purrysburg WTP
- City of Barnwell WWTP
- City of Bennettsville WWTP
- City of Clinton WTP
- City of Florence WWTP
- City of Hartsville WWTP
- City of Newberry – Public Works Department
- City of Newberry – WTP
- City of Newberry – WWTP
- Devro-Teepak
- Dilmar Oil
- Dorchester County – Airports
- Dorchester County – WWTP
- Dorchester Excavating
- East Richland County Public Service District WWTP
- Eastern Pacific International
- Energis LLC
- Florence Concrete Products
- Greenwood Metropolitan Sewer District
- Holcim (US) Inc.
- Honda of South Carolina Mfg., Inc.

- John Deere Consumer Products – Bradenton, FL Test Facility
- John Deere Consumer Products – Columbia, SC Facility
- John Deere Consumer Products Gastonia, NC Facility
- John Deere Springs Farm Shop – Rock Hill, SC
- John Deere Southeast Engineering Center – Charlotte, NC
- KPR Holdings
- Laurens County Water and Sewer Commission – Joanna WWTP
- Meritor Automotive
- Meritor Heavy Vehicle Systems
- M.L. Corley & Sons Sawmill, Inc.
- Musashi South Carolina, Inc.
- Oak Mitsui
- Otis Spunkmeyer
- Ridge Recyclers
- Rockwell International
- Siemens VDO
- South Island Public Service District
- Transaxle Manufacturing of America
- Tyson Foods

Process Safety Management Plans

Developed Process Safety Management Programs for over 30 facilities. Prepared written programs, performed compliance audits, completed process hazard analysis, developed standard operating procedures, and evaluated and documented mechanical integrity program.

Emergency Action Plans

Developed Emergency Action Plans for the following entities:

- Greenwood Commissioners of Public Works
- Hilton Head Public Service District
- City of Bennettsville, SC

Risk Management Programs

Developed Risk Management Programs in accordance with 40 CFR 68 for the over 30 facilities. The Risk Management Programs addressed Prevention Programs, Management Programs, and Hazard Assessment Programs. Off-site consequence analyses were performed utilizing the Degadis air dispersion model to determine the extents of possible release scenarios. RMP Programs were developed for chemicals including chlorine, sulfur dioxide, and ammonia. *

Stormwater Management

Richland County, Industrial and High Risk Runoff Program, Columbia, SC, Development of program for Richland County to control Industrial and High Risk Runoff. Richland County holds a NPDES Phase I Permit. *

City of Hartsville, Stormwater Utility, Hartsville, SC, Development of financial requirements for the development of a stormwater utility for the City of Hartsville in order to comply with the upcoming requirements of NPDES Phase II permitting. *

CMOM Audits and Programs

Anderson County, SC, Assisted in the EPA Capacity, Management, Operation, and Maintenance (CMOM) Audit conducted as part of the voluntary CMOM analysis program EPA asked Anderson County to participate in. *

City of Clemson, SC, Prepared a Capacity, Management, Operation, and Maintenance (CMOM) Audit for the City of Clemson collection system. *

East Richland County Public Service District, Columbia, SC, Prepared a Capacity, Management, Operation, and Maintenance (CMOM) Audit for the East Richland County Public Service District collection system. *

East Richland County Public Service District, Columbia, SC, Prepared a Capacity, Management, Operation, and Maintenance (CMOM) Program for the East Richland County Public Service District including several programs for operation and maintenance of the collection system. *

Laurens County Water and Sewer Commission Laurens, SC, Prepared Capacity, Management, Operation, and Maintenance (CMOM) Program components for the Laurens County Water and Sewer Commission including various programs for the operation and maintenance of the collection system. *

City of Myrtle Beach, SC, Prepared a Capacity, Management, Operation, and Maintenance (CMOM) Audit and CMOM Program for the City of Myrtle Beach collection system. *

Town of Summerton, SC, Prepared a Capacity, Management, Operation, and Maintenance (CMOM) Audit for the Town of Summerton collection system. *

Town of Summerton, SC, Prepared a Capacity, Management, Operation, and Maintenance (CMOM) Program for the Town of Summerton including various programs for the operation and maintenance of the collection system. *

Taylor's Fire and Sewer District, Taylors, SC, Prepared a Capacity, Management, Operation, and Maintenance (CMOM) Program for the Taylor's Fire and Sewer District including several programs for operation and maintenance of the collection system. *

Solid Waste Management

Anderson County, Financial Analysis of Waste Management Alternatives, Anderson, SC, Prepared a financial analysis of waste management alternatives. Analysis included the construction of a regional Subtitle D facility and the contrasting with a private company to purchase the County landfill and provide solid waste management services. *

Chester County, Financial Analysis of Waste Management Alternatives, Chester, SC, Prepared a financial analysis of waste management alternatives. *

York County, Financial Analysis of Waste Management Alternatives, York, SC, Prepared a financial analysis of waste management alternatives. Analysis included the construction of a Subtitle D facility and the utilization of a regional landfill. The analysis also included a C&D landfill and composting area for yard waste. *

Homelite, Waste Minimization Plan, Columbia, SC, Responsible for development of Waste Minimization Plan for production activities at the Homelite facility. *

York County, Groundwater Quality Assessment Plan, York, SC, Prepared a groundwater quality assessment plan for the York County Landfill. The plan addressed placement of monitoring wells and required analyses. *

Source Water Assessment Programs

Beaufort Jasper Water & Sewer Authority, Okechie, SC, Developed a Source Water Assessment Program for the Beaufort Jasper Water & Sewer Authority to locate potential contaminant sources for their wells and surface water source. The project included the coordination between the BJW&SA and the City of Savannah SWAPs. *

City of Bennettsville, SC, Developed a Source Water Protection Program for the City of Bennettsville Water Treatment Plant to locate potential contaminant sources for their wells and surface water source. *

Eastern Band of Cherokee Indians, Cherokee, NC, Developed a Source Water Assessment Program for the Qualla Boundary in Cherokee, North Carolina. The SWAP included one surface water source, six springs, and over thirty wells. The SWAP was coordinated with EPA Region IV and included GPS and GIS deliverables. *

City of Savannah, GA, Developed a Source Water Assessment Program for the City of Savannah I&D Water Treatment Plant to locate potential contaminant sources for their surface water source. The project included the coordination between the City of Savannah and the Beaufort Jasper Water and Sewer Authority and the formation of a Source Water Protection Task Force Committee. *

Water, Wastewater and Reuse Water Plans and Studies

Chester County, Countywide Wastewater System Study, Chester, SC, Preparation of an engineering study to address the existing wastewater infrastructure and potential future growth countywide in determining alternatives for expansion of the wastewater collection system and treatment facilities. The study included preliminary cost estimates for proposed expansion of the existing system, population projections, and collection system mapping. *

Clarendon County, Countywide Wastewater Study, Manning, SC, Preparation of an engineering study to analyze alternatives to create a regional sewer system in Clarendon County, including the consolidation of existing municipal systems. The study included preliminary cost estimates for various alternatives, as well as population and flow projections. *

City of Clemson, Evaluation of Long-Term Water Supply Options, Clemson, SC, Performed an engineering analysis of long-term water supply options for the City of Clemson, Clemson University, and Town of Central. The study included a present worth cost analysis of water supply alternatives, including wholesale alternatives, as well as the construction of a new water treatment plant. *

City of Conway, Water and Wastewater System Evaluation, Conway, SC, Project Engineer for the evaluation and financial planning of the City's water and wastewater systems. Responsible for data acquisition and evaluation of existing programs for the water distribution and sewer collection systems. Responsible also for determining future areas of growth and assisted in the determination of future capital improvement projects and prioritization. Served as the liaison to Raftelis Financial Consultants in the development of the rate model and financial plan for the water and sewer systems. *

Dillon County, Regional Sewer Study, Dillon, SC, Preparation of an engineering study to analyze alternatives to create a regional sewer system in Dillon County, including the consolidation of existing municipal and private systems. The study included a present worth cost comparison for the identified alternatives. *

Town of Gifford/Hampton County, Water and Wastewater Viability, Hampton, SC, Assisted with the development of a Water and Wastewater Viability Study for Hampton County, which included alternatives for regionalization of water and wastewater service in Hampton County, as well as analysis of available water and wastewater services, projected demands, and the means to provide water and wastewater to locations within the County, with a focus on consolidation and possible expansion and interconnection of existing suppliers. *

James Island Public Service District, Sewer System Evaluation, Charleston, SC, Project Manager for the District's sewer system evaluation. Coordinated the asset data compilation and facilitated the valuation of the sewer system assets. *

Marlboro County, Countywide Water Study, Bennettsville, SC, Performed a countywide engineering study for water supply throughout Marlboro County, including municipal and privately owned systems. The study analyzed the feasibility of creating a countywide system and the expansion of the existing systems into unserved areas of the County. *

Renewable Water Resources, Assessment of Biosolids Environmental Management System (EMS), Greenville, SC, Conducted an assessment of the developing ReWa Biosolids Environmental Management System (EMS) to aid ReWa in determining areas of the program that needed further development. Aided ReWa in their Biosolids EMS Program by developing Element 3 of their program. *

Renewable Water Resources, Durbin Creek Wastewater Treatment Plant (WWTP) Reuse Water Feasibility Study, Greenville, SC, Development of the Durbin Creek WWTP Reuse Water Feasibility Study for WCRSA which included various alternatives for the reuse of effluent from the WWTP. *

Renewable Water Resources, Gilder Creek Wastewater Treatment Plant (WWTP) Reuse Water Feasibility Study and PER, Greenville, SC, Development of the Gilder Creek WWTP Reuse Water Feasibility Study and Reuse

Preliminary Engineering Report for ReWa which included various alternatives for the reuse of effluent from the WWTP. *

Spartanburg Sanitary Sewer District, Collection System Evaluation, Spartanburg, SC, Project Engineer for the City of Spartanburg's collection system evaluation. Responsible for coordinating the evaluation that included asset evaluation, compliance history and a financial records review. Worked closely with Raffelis Financial Consultants in the data acquisition necessary for the rate model development and financial impact analysis. Responsible for all presentations to the SSSD and City personnel to help facilitate negotiations for the transfer of assets. *

Water Distribution/Treatment and Associated Projects

Beaufort Jasper Water & Sewer Authority, Regional Water System Feasibility Study, Sheldon Township, SC, Conducted a feasibility study for a new regional water system for Sheldon Township for the Beaufort Jasper Water & Sewer Authority. The study was performed to determine the most cost effective method of providing potable water and fire protection to the Sheldon Township area of northern Beaufort County. *

Charleston Water System, Raw Water Intake Model, Charleston, SC, Developed a Fortran Model to hydraulically analyze the raw water intake system for the Water Treatment Plant for the Charleston Water System. *

Edgefield County Water & Sewer Authority, Preliminary Engineering Report (PER) Water Distribution System Improvements, Edgefield, SC, Prepared a PER for improvements to the Edgefield County Water Distribution System. *

Wastewater Collection/Treatment and Associated Projects

Aiken County Public Service Authority, Preliminary Engineering Report (PER) Sludge Composting Facility at Horse Creek Pollution Control Facility, North Augusta, SC, Prepared a PER for a sludge composting facility at the Horse Creek Pollution Control Facility. Additional air permitting services were provided for a sludge dryer. *

American Eagle Wheel Corporation, Pretreatment System Improvements, York, SC, Assisted in permitting with SCDHEC and the City of York for pretreatment system improvements. *

Beaufort-Jasper Water & Sewer Authority, St. Helena Wastewater Treatment Plant (WWTP) 201 Facilities Plan, St. Helena Island, SC, Responsible for the development of a 201 Plan for the upgrade and expansion of the St. Helena WWTP. *

Beaufort-Jasper Water & Sewer Authority, Preliminary Engineering Report (PER) St. Helena Wastewater Treatment Plant (WWTP) Expansion, St. Helena Island, SC: Preparation of Preliminary Engineering Report for Beaufort-Jasper Water & Sewer Authority for the expansion of the St. Helena WWTP. *

City of Bennettsville, Sludge Land Application Plan, Bennettsville, SC, Preparation of plan for land application of Bennettsville's Wastewater Treatment Plant sludge on Becker Minerals reclamation sites. *

City of Bishopville, Rate Analysis, Bishopville SC, Performed a rate analysis for the City's water and sewer systems. *

City of Conway, Conway Wastewater Treatment Plant (WWTP) 201 Facilities Plan, Conway, SC: Responsible for development of 201 Facilities Plan for the upgrade and expansion of the Conway WWTP. *

Diebold, Operation and Maintenance Manual, Sumter, SC, Preparation of Operation and Maintenance Manual for Diebold's Industrial Wastewater Pretreatment Facility. *

Edgefield County Water & Sewer Authority, Preliminary Engineering Report (PER) Land Application of Alum Sludge, Edgefield, SC, Prepared a preliminary engineering report for the land application of alum sludge on private land. *

Kershaw County Water & Sewer Authority, 208 Water Quality Management Plan Camden, SC, Responsible for development of 208 Water Quality Management Plan for the unincorporated areas of Kershaw County. *

City of Lake City, Rate Study, Lake City, SC, Performed a rate study for the water and sewer systems to include wholesale services for sewer service. *

MTU Detroit Diesel, Oil/Water Separator, Aiken, SC, Assisted in permitting with SCDHEC and the Aiken County Public Service Authority for the construction of an oil/water separator. *

National Dye Works, Wastewater Treatment Plant (WWTP) Operation and Maintenance Manual, Lynchburg, SC, Preparation of Operation and Maintenance Manual for National Dye Works' Industrial WWTP. *

City of Newberry, Newberry Wastewater Treatment Plant (WWTP) 201 Facilities Plan, Newberry, SC, Responsible for development of 201 Facilities Plan for the expansion of the Newberry WWTP. *

Town of Pamplico, Cost Effective Analysis of Wastewater Alternatives, Pamplico, SC, Performed a cost-effective analysis for several wastewater treatment alternatives, which included capital costs and annual operation and maintenance costs. *

City of Walterboro, Sludge Management Plan, Walterboro, SC, Developed Sludge Management Plan for the City's wastewater treatment facility to determine the most cost-effective means of sludge disposal. As a result of the sludge management plan, a preliminary engineering report was prepared and a permit obtained for land application of sludge on private farmland.*

*** Prior Experience with Previous Employer(s)**